

Agenda



AGENDA for a meeting of the CABINET in COMMITTEE ROOM B, County Hall, Hertford on MONDAY, 19 MARCH 2018 AT 2.00PM

MEMBERS OF THE CABINET (Executive responsibilities are as indicated).

(Quorum = 3)

D A Ashley	Environment, Planning & Transport
T L F Douris	Education, Libraries & Localism
T C Heritage	Children's Services
T W Hone	Community Safety & Waste Management
R M Roberts	Public Health, Prevention & Performance
R Sangster	Highways
J D Williams	Leader of the Council and portfolio holder for Resources, Property & the Economy
C B Wyatt-Lowe	Adult Care & Health

AGENDA

Meetings of the Cabinet are open to the public (this includes the press) and attendance is welcomed. However, there may be occasions when the public are excluded from the meeting for particular items of business. Any such items are taken at the end of the public part of the meeting and are listed under "Part II ('closed') agenda".

The Committee Room is fitted with an audio system to assist those with hearing impairment. Anyone who wishes to use this should contact main (front) reception.

Members are reminded that all equalities implications and equalities impact assessments undertaken in relation to any matter on this agenda must be rigorously considered prior to any decision being reached on that matter.

Members are reminded that:

- (1) if they consider that they have a Disclosable Pecuniary Interest in any matter to be considered at the meeting they must declare that interest and must not participate in or vote on that matter unless a dispensation has been granted by the Standards Committee;
- (2) if they consider that they have a Declarable Interest (as defined in paragraph 5.3 of the Code of Conduct for Members) in any matter to be considered at the meeting they must declare the existence and nature of that interest. If a member has a Declarable Interest they should consider whether they should participate in consideration and vote on the matter.

PART I (PUBLIC) AGENDA

1. MINUTES

To confirm the Minutes of the Cabinet meeting held on 19 February 2018 (attached).

2. QUESTIONS FROM MEMBERS OF THE COUNCIL TO EXECUTIVE MEMBERS

To deal with any questions directed to the Leader of the Council and Executive Members. All such questions shall have been notified to the Chief Legal Officer at least 5 clear days before the meeting.

Questions will be answered at the meeting in the order in which notice was received. At the end of each reply the questioner may ask one supplementary question to the person to whom the original question was put, who may reply orally or may undertake to reply in writing within 7 days.

The period allocated to questions shall not exceed 15 minutes. Any remaining after that period has elapsed shall be answered in writing within 7 days.

[No questions had been received at the time of agenda despatch.]

3. PUBLIC PETITIONS

The opportunity for any member of the public, being resident in Hertfordshire, to present a petition relating only to a matter on the Cabinet Agenda which has not been considered by a Cabinet Panel and which contains 250 or more signatories who are either resident in or who work in Hertfordshire.

If you have any queries about the petitions procedure for this meeting please contact Deborah Jeffery, Assistant Democratic Services Manager, by telephone on (01992) 555563 or by email to deborah.jeffery@hertfordshire.gov.uk.

4. 15 YEARS: FUTURE DIRECTION & STRATEGIC DIRECTION FOR ADULT SOCIAL CARE IN HERTFORDSHIRE

[Forward Plan Ref: A019/17]

Report of the Director of Adult Care Services

5. AMENDMENT TO CHARGING POLICY FOR COMMUNITY-BASED ADULT SOCIAL CARE

Report of the Director of Adult Care Services

6. HIGHWAYS INTEGRATED WORKS PROGRAMME & PROCUREMENT ROUTES 2018/2019

[Forward Plan Ref: A089/17]

Report of the Chief Executive & Director of Environment

7. PROVISION OF A SUSTAINABLE HOUSEHOLD WASTE RECYCLING SERVICE

[Forward Plan Ref: A010/18]

Report of the Chief Executive & Director of Environment

8. CHANGES TO THE CONSTITUTION

Report of the Chief Legal Officer

9. HERTFORDSHIRE COUNTY COUNCIL – APPOINTMENT OF JOINT VENTURE PROPERTY DEVELOPMENT PARTNER

[Forward Plan Ref: A014/18]

Report of the Director of Resources

10. PROPOSED ACQUISITION OF LAND TO THE SOUTH OF BYGRAVE ROAD, BALDOCK

[Forward Plan Ref: A002/18]

Report of the Director of Resources

**PART II ('CLOSED') AGENDA
EXCLUSION OF PRESS AND PUBLIC**

Part II business has been notified and the procedures set out in the Local Authorities (Executive Arrangements) (Meetings and Access to Information) (England) Regulations 2012 have been complied with. The Chairman will move:-

“That under Section 100(A)(4) of the Local Government Act 1972, the press and public be excluded from the meeting for the following item/s of business on the grounds that it/they involve/s the likely disclosure of exempt information as defined in

paragraph 3 of Part 1 of Schedule 12A to the said Act and the public interest in maintaining the exemption outweighs the public interest in disclosing the information.”

If you require further information about this agenda please contact Deborah Jeffery, Democratic and Statutory Services on telephone no. (01992) 555563 or email deborah.jeffery@hertfordshire.gov.uk

Agenda documents are also available on the internet at <https://cmis.hertfordshire.gov.uk/hertfordshire/Calendarofcouncilmeetings.aspx>

**1. HERTFORDSHIRE COUNTY COUNCIL –
APPOINTMENT OF JOINT VENTURE PROPERTY DEVELOPMENT
PARTNER**

[Forward Plan Ref: A014/18]

Report of the Director of Resources

**2. PROPOSED ACQUISITION OF LAND TO THE SOUTH OF BYGRAVE
ROAD, BALDOCK**

[Forward Plan Ref: A002/18]

Report of the Director of Resources

**KATHRYN PETTITT
CHIEF LEGAL OFFICER**

Minutes



To: All Members of the Cabinet,
Chief Executive, Chief Officers

From: Legal, Democratic & Statutory Services
Ask for: Deborah Jeffery
Ext: 25563

CABINET 19 FEBRUARY 2018

ATTENDANCE

MEMBERS OF THE CABINET

D A Ashley, T C Heritage, T W Hone, R Sangster, J D Williams (Leader of the Council),
C B Wyatt-Lowe

Deputy Executive Members attending on behalf of an Executive Member

T R Hutchings (attending on behalf of T L F Douris)

Other Members in Attendance

D Andrews, N Bell, G McAndrew, R A C Thake, P M Zukowskyj

Upon consideration of the agenda for the Cabinet meeting on 19 February 2018 as circulated, copy annexed, conclusions were reached and are recorded below:

Note: Interests declared by Members of the Cabinet in relation to the matters on which conclusions were reached at this meeting are recorded at item 4 below.

PART I ('OPEN') BUSINESS

1. MINUTES

- 1.1 The Minutes of the Cabinet meeting held on 22 January 2018 were confirmed as a correct record and signed by the Chairman.

CHAIRMAN'S
INITIALS

.....

2. QUESTIONS FROM MEMBERS OF THE COUNCIL TO EXECUTIVE MEMBERS

2.1 There were no questions from Members of the Council to Executive Members.

3. PUBLIC PETITIONS

3.1 There were no public petitions.

4. INTEGRATED PLAN 2018/19 - 2021/22

4(i). Comments and Conclusions of the Council's Cabinet Panels on the Integrated Plan Proposals 2018/19 – 2021/22

[Forward Plan Ref: A063/17]

4(ii). Scrutiny of the Integrated Plan Proposals 2018/19 – 2021/22: Report of the Overview & Scrutiny Committee

[Forward Plan Ref: A067/17]

4(iii). INTEGRATED PLAN 2018/19 - 2021/22 (incorporating the Strategic Direction and Financial Consequences and the Treasury Management Strategy)

[Forward Plan Ref: A065/17]

Disclosable Interests

4.1 Members were reminded that Section 106 of the Local Government Finance Act 1992 provides that if a Member is in arrears of council tax for two months or more and they are present at a meeting where the Council's budget or the precept is being considered then they should declare this and any such Member must not vote on any matter relating to the setting of the Council's budget or the precept. The provisions of S106 of the Local Government Finance Act 1992 apply even if there is an arrangement to pay off the arrears.

4.2 It was noted that all Members who had a disclosable pecuniary interest arising from an allowance from the County Council, another local authority in Hertfordshire, or a body to whom they had been appointed by the County Council, had received a dispensation to allow them to participate in debate and vote on the Integrated Plan.

4.3 All Members had been granted a dispensation to participate in debate and vote in any business of the County Council relating to setting the council tax or precept when they would otherwise be prevented from doing so in consequence of having a beneficial interest in land which is within the administrative area of Hertfordshire or a licence (alone or jointly) to occupy such land.

4.4 D A Ashley declared a Disclosable Pecuniary Interest in item 4 as he received an allowance from the Lee Valley Regional Park Authority; the dispensation referred to in the first paragraph above applies to this interest.

4.5 The following Members declared Declarable Interests under the County Council's Code of Conduct for Members:-

D A Ashley – as he is Chairman of Hitchin Educational Foundation, a charity which derives part of its income from leasing a property to the County Council; and a board member of Groundwork which derives part of its income from the County Council.

T L F Douris – as he is a trustee of the Hertfordshire Community Foundation which contracts with HCC for the delivery of training and also for the distribution of the Hertfordshire Community Funds scheme.

T C Heritage – as she is a member of the Oaklands Corporation (the Further Education College) which derives part of its income from funds received from the County Council.

4.6 Cabinet was informed of two typographical errors, one relating to the minutes from the Resources, Property & the Economy Cabinet Panel's consideration of the Integrated Plan where the reference to the additional funding made available by the Secretary of State should have been £2.584m, rather than the sum mentioned of £2.854m; the other relating to the Transition Fund within Table 2 on page 6 of the report which should have read £5.960m.

Decisions

4.7 Comments and Conclusions of the Council's Cabinet Panels

Cabinet noted the comments and conclusions of the Council's Cabinet Panels on the Integrated Plan proposals 2018/19 – 2021/22.

4.8 Scrutiny of the Integrated Plan Proposals

Cabinet agreed:-

- (i) That the Council should proactively engage with contractors to monitor contracts and contractor resilience; further, that risks that impact on the Authority, including staff shortages should be identified; and contingency planning should be sufficient to achieve IP proposals;
- (ii) To prioritise working with district/borough councils to develop a more collaborative, co-ordinated and mutually beneficial approach to infrastructure planning for the medium and long term (e.g. waste disposal, a highways structure capable of accommodating driverless cars);
- (iii) To work with the district/boroughs to develop more holistic services, in

reference to the remodelling of YC Herts;

- (iv) To revisit and further develop the workforce strategy for both specialist job roles (e.g. planners, educational psychologists, mental health nurses and CAMHS support) and hard to recruit/retain posts (e.g. paid carers) via in-house training and apprenticeship programmes;
- (v) To progress and resolve the issues relating to capability, capacity and skills that impact on delivering quality and appropriate solutions related to the digital strategy;
- (vi) That the Highways savings identified will be realised; and that Highways will work with contractors to identify any additional savings during 2018/19.

4.9 INTEGRATED PLAN 2018/19 - 2021/22

Cabinet:-

- (a) requested that a report is brought to its meeting in March 2018 so that it can consider amending the Charging Policy for community based adult social care to remove the requirement to include the higher rate of Attendance Allowance and Disability Living Allowance when assessing the financial contribution for those with night time care and support needs
- (b) determined that the proposed increase in the cost of Hertfordshire SaverCard of £5 be deferred until 2019/20
- (c) approved the changes to the Integrated Plan [Parts A to D] as set out in the amended Table 2 below (this being a revised table for that included in section 4.7 of the report); noting that amendments to the budget may be required once any outstanding grants have been announced by the Government; and

Table 2: Use of Additional Funding and Provisional Budgets, 2018/19 – 2021/22

	2018/19 £m	2019/20 £m	2020/21 £m	2021/22 £m
Adult Social Care				
Additional ASC Support Grant will be used to help support local care markets, including funding the additional costs of paying Sleep In duties	2.584			

	2018/19 £m	2019/20 £m	2020/21 £m	2021/22 £m
<p>Invest to Transform Fund (ITT)</p> <p>A major bid for Adult Social Care transformation is being considered (£4.9m over four years, elsewhere on this agenda). If approved, and no new money is added to ITT, the balance on ITT will fall to £10.66m by end of 2021/22. This is before any other new bids. Given the extent of budget gaps still outstanding, the wide range of uncertainties and risks that affect our funding after 2019/20 and the extent of change still expected in the future (eg responses to Adult Social Care green paper; new local government funding model; ongoing technological and digital change; continued demographic increases etc) retaining sufficient funding to support ongoing transformation is essential.</p>	4.789			
<p>Transition Fund</p> <p>Creation of a new transition fund, ahead of the implementation of a new local government financing model, to be released between 2019/20 and 2021/22, to contribute to the closure of remaining savings gap in those years whilst continuing to minimise the requirement for front line service policy changes</p>	5.960			
<p>Adult Social Care Reduce budgeted income from revised charging policy</p>	0.310	0.310	0.310	0.310
<p>Passenger Transport Defer Saver card price increase</p>	0.030	0.030		
Total	13.673	0.340	0.310	0.310

The two changes will be funded as follows:

- In 2018/19, by a reduction in the Transition reserve.
- For 2019/20 onwards, through the growth in council tax and business rates. As this had been factored into the IP, the savings gap will increase in those subsequent years.

(d) recommended to the County Council that the Integrated Plan for 2018/19 - 2021/22 (as amended in (c) above) be adopted, and specifically that:

In respect of all Parts:

- (i) the Director of Resources, in consultation with the Leader of the Council (as responsible for the Resources, Property & the Economy portfolio), be authorised to make any necessary amendments to ensure the final plan is in line with decisions taken by the County Council before publication;

In respect of Parts A & B:

- (ii) a Revenue Budget of £844.793m and a Council Tax Requirement of £582.977m be agreed as per the updated Revenue Budget Statements included at Appendix 1 to 3 of the report.
- (iii) a Band D Council Tax of £1,224.67 plus a Band D Social Care precept of £95.79 be agreed for the County Council in 2018/19, and that the amount of tax calculated for all bands be as follows:

Band	Band 'D' Multiplier	2017/18 Council Tax	2018/19 Council Tax (2.99%+3.00%)		
		Total	General Expenditure	Adult Social Care Precept	Total
A	6/9	£830.55	£816.46	£63.85	£880.31
B	7/9	£968.98	£952.51	£74.51	£1,027.02
C	8/9	£1,107.40	£1,088.60	£85.14	£1,173.74
D	1	£1,245.83	£1,224.67	£95.79	£1,320.46
E	11/9	£1,522.68	£1,496.83	£117.07	£1,613.90
F	13/9	£1,799.53	£1,768.96	£138.37	£1,907.33
G	15/9	£2,076.38	£2,041.13	£159.64	£2,200.77
H	18/9	£2,491.66	£2,449.34	£191.58	£2,640.92

- (iv) the precept amount of £582,977,081.91 be required from the district and borough councils as follows:

District	Precept Amount £
Borough of Broxbourne	45,740,074.17
Dacorum Borough Council	74,927,654.06
East Hertfordshire District Council	78,703,113.29
Hertsmere Borough Council	53,736,978.00
North Hertfordshire District Council	64,859,014.51
St Albans District Council	81,388,004.61
Stevenage Borough Council	35,729,666.91
Three Rivers District Council	50,499,276.10
Watford Borough Council	42,774,849.19
Welwyn Hatfield Council	54,618,451.07
TOTAL	582,977,081.91

- (v) a capital programme totalling £819.883m for the period 2018/19 to 2021/22 be agreed and financed as set out in the Integrated Plan Part A tables 4a and 4b (p16):
- (vi) the Director of Resources, in consultation with the Leader of the Council (as responsible for the Resources, Property & the Economy portfolio), and the Executive Members for the relevant service, be authorised to vary the capital programme during the year to include additional schemes that are wholly funded by grants or third party contributions and to vary existing schemes to match any changes in funding from grants or third party contributions;
- (vii) the schools budget be agreed at the level of the Dedicated Schools Grant (DSG) plus use of carry forward DSG (this is currently estimated at £944m less deductions in respect of academies and post 16 high needs places), and that the Director of Resources in consultation with the Director of Children's Services, the relevant Executive Members and the Schools Forum, be authorised to amend the schools budget to match any changes to the Dedicated Schools Grant and the planned approach to balancing the schools budget in future years of the Plan;
- (viii) the Director of Resources, in consultation with the Leader of the Council (as responsible for the Resources, Property & the Economy portfolio), and the relevant service Executive Member and Chief Officer, be authorised to determine the allocation of Adult Social Care Support Grant to budgets within

Adult Care Services; and the use of any other non-ringfenced grants not yet allocated to services;

- (ix) the Director of Resources in consultation with the Leader of the Council (as responsible for the Resources, Property & the Economy portfolio), the Executive Member for Environment, Planning and Transport, the Executive Member for Highways and the Director of Environment, be authorised to determine the allocation of budget from the £2m Infrastructure, Investment & Sustainable Transport Fund;
- (x) that, consistent with the approval in the 2017/18 IP of the transfer of one off savings from the revised Minimum Revenue Provision policy into the Investment Reserve set aside to support the capital financing, borrowing and investment plans, the £6.4m that will be realised from this policy in 2018/19 be transferred to the Investment Reserve, as outlined in paragraph 4.18;
- (xi) the Chief Executive, in consultation with the Leader of the Council, be authorised to issue the Council Tax Information in accordance with demand notice regulations;
- (xii) that, in the light of the requirement for delivery of further savings in future years, Chief Officers be commissioned to work with Executive Members and their Cabinet Panels to develop options at the earliest possible opportunity for the delivery of substantial additional savings;

In respect of Part C:

- (xiii) the Minimum Revenue Provision policy and capital expenditure prudential indicators be approved (IP Part C, Section 2); and
- (xiv) the Treasury Management Strategy, including the Borrowing, Lending and Financial Derivative policies, the introduction of the new financial instruments and the treasury management prudential indicators be approved (IP Part C, Sections 4-8).

Reasons for the decision

- 4.7 Cabinet's recommendation to Council was reached having considered feedback on the draft Integrated Plan from the Council's Cabinet Panels and the Overview and Scrutiny Committee, and the public engagement and consultation report (item 4(i) on the 22 January 2018 Cabinet agenda).
- 4.8 Council will consider Cabinet's recommendation and agree the budget 2018/19 – 2019/20 at its meeting on 20 February 2018.

Any alternative options considered and rejected

- 4.9 The choices recommended by Cabinet to Council were made having taken into account the views expressed by Cabinet Panels and the Overview and Scrutiny Committee.

5. SUPPORTING YOUNG PEOPLE IN HERTFORDSHIRE
[Forward Plan Ref: A003/18]

Decision

- 5.1 Cabinet noted that the proposal set out in the report sought to:
- a) develop further the focus of YC Hertfordshire, on targeted prevention and early intervention with young people primarily aged 11-25 who face particular challenges, by delivering services within the areas described in the report. This will include work with individuals, their families and opportunities for informal education and learning within a group work setting.
 - b) increase the ability of YC Hertfordshire, working with partners including district and borough councils, to be flexible and innovative in addressing emerging needs such as the recent increase in gang association, youth violence, crime, child sexual exploitation and its impact on Hertfordshire young people.
 - c) undertake further work with stakeholders, specifically listening to young people’s voices, to develop the offer building on the initial feedback from partners and young people regarding areas for development and Service strengths.
- 5.2 Cabinet approved the proposed integrated approach by YC Hertfordshire to supporting young people in line with the Council’s and Children’s Services priorities.

Reasons for the decision

- 5.3 Hertfordshire County Council’s vision for young people is to take every opportunity to promote aspiration within their education, community and future working life. The Government’s report on Social Mobility in Great Britain, Social Mobility Commission 2017, clearly states that raising aspirations for disadvantaged young people is key to their future life. In the remodelling of YC Hertfordshire and the services it provides this is a key underlying principle.
- 5.4 The vision of the Local Government Association (LGA) was described in their recent paper Bright Futures, LGA, 2017: “For all young people to enjoy their lives, reach their full potential and make a good transition to adulthood. They should be able to achieve their ambitions, develop positive relationships and make worthwhile contributions to their communities.” The re-modelled Service will align with this strategy and its 6 principles: youth-led; inclusivity, equality and diversity; respect; quality, safety and well-being; empowerment; and positivity.
- 5.5 In order to deliver this vision and the clear priorities of the County Council, the primary purpose of the remodelled Service will be “Enabling Young People to Succeed” through the delivery of targeted prevention and early intervention to

address emerging needs, improve life chances, and reduce escalation to more expensive and intensive services.

- 5.6 In reaching its decision, Cabinet considered the above, together with the responses to the initial brief consultation; the financial implications; the equalities implications; and the recommendations of the Children's Services Cabinet Panel.

Any alternative options considered and rejected

None.

6. NEW RIVER BRIDGE (ESSEX ROAD, HODDESDON)
[Forward Plan Ref: A086/17]

Decision

- 6.1 Cabinet authorised:-

- (i) the Chief Executive and Director of Environment, in consultation with the Executive Member for Highways, to proceed with all necessary statutory processes and to take all necessary steps, including the seeking of planning permission and Side Roads Orders to enable the delivery of the New River Bridge (Essex Road, Hoddesdon); and
- (ii) the Director of Resources, in consultation with the Leader of the Council (as responsible for the Resources, Property & the Economy portfolio) to acquire the land interests necessary for delivery of the New River Bridge (Essex Road, Hoddesdon) and to make compulsory purchase orders should they be necessary.

Reasons for the decision

- 6.2 Hertfordshire County Council and Broxbourne Borough Council have been working in partnership for a number of years to identify and deliver a solution at this bridge which has resulted in the completion of the Essex Road Gateway Study in 2016 and a further technical study in 2017; of which the design options can be viewed from 4.9 of the report.
- 6.3 Essex Road is the main route that provides access to the principal road network from the Hoddesdon Business Park (The Business Park), which is a mix of industrial and warehouse units. The Business Park is a very important income generator in Hertfordshire and plays a significant economic role in the wider region.
- 6.4 In reaching its decision, Cabinet considered the above, together with financial implications that a successful bid was made to the Hertfordshire LEP which allocated £6.4m funding for the delivery of this scheme; the equality impact

assessment undertaken; and recommendations of the Highways Cabinet Panel.

Any alternative options considered and rejected

None.

7. DETERMINATION OF HERTFORDSHIRE COUNTY COUNCIL ADMISSION ARRANGEMENTS FOR 2019/20

[Forward Plan Ref: A091/17]

Decision

7.1 Cabinet agreed that:-

- (i) the definition of “nearest school” for use in rule 5 of the County Council’s primary oversubscription criteria is amended, as set out in paragraph 4.8 of the Report;
- (ii) reference to the Shared Anti-Fraud Service is added to the definitions section in the cases of fraudulent address verification;
- (iii) the published admission number at Watton-at-Stone Primary and Nursery School is reduced to 30; and
- (iv) the County Council’s admission arrangements and schemes of coordination are unchanged for 2019/20, save as mentioned above.

Reasons for the decision

7.2 The County Council must determine on an annual basis the admission arrangements and published admission number for all community and voluntary schools in Hertfordshire; and the coordinated schemes of admission to all maintained schools and academies in the county. Following a formal 6 week formal consultation between 1 October 2017 and 31 January 2018 consultation took place, to consult on amending the County Council’s existing admission arrangements for 2019/20, to which the admission arrangements were retained.

7.3 Public consultation was undertaken with all relevant consultees, as specified in the School Admissions Code, to reduce the PANs (Published Admission Numbers) at Watton-at-Stone Primary & Nursery School. The consultation concluded on 5 January 2018 with no objections being received to the reduction of PANs.

7.4 Cabinet considered the above, together with the outcome of the equalities impact assessment on the admission proposals and the recommendations of the Education, Libraries & Localism Cabinet Panel, in arriving at its decision above.

Any alternative options considered and rejected

None.

8. TO CONSIDER THE FUTURE OF HERTFORDSHIRE MUSIC SERVICE [Forward Plan Ref: A056/17]

Decision

8.1 Cabinet:

- (i) confirmed the Council's commitment to supporting the purpose of the Music Service – namely the opportunities it can provide to young people to learn to sing and to play instruments, develop their skills and participate in and enjoy music, and its wider contribution to the cultural and social life of the county;
- (ii) supported the principle that Hertfordshire Music Service acquires a charitable or other appropriate status to allow it to operate outside the direct control of the Council; and
- (iii) requested that the Director of Children's Services produces a detailed analysis of appropriate business structures, financial plan and business case in support of (ii) above, together with any appropriate transition plan to be presented to Cabinet for consideration in 2018.

Reasons for the decision

- 8.2 Hertfordshire Music Service (HMS) is one of the largest and most successful music services in the Country with a national reputation for excellence and opportunity. HMS has a presence in most major Hertfordshire towns, in the form of both school based tuition and music centres. The service is highly regarded within Hertfordshire for both the quality of service and the broader set of 'common good' activities that it undertakes which the wider private sector market alone does not provide.
- 8.3 In order to meet the substantial funding gap resulting from the withdrawal of Education Support Grant of £2m without significantly reducing HMS' services, there is a business case for acquiring charitable status and operating outside the direct management of the Council. This should now be explored further in detail and a report presented at a future Cabinet in 2018.
- 8.4 In reaching its decision, Cabinet considered the above, together with the financial implications; the equalities implications; and the recommendations of the Education, Libraries & Localism Cabinet Panel.

Any alternative options considered and rejected

None.

9. ADULT COMMUNITY HEALTH SERVICES – JOINED-UP CARE PROPOSALS

[Forward Plan Ref: A002/18]

Decision

- 9.1 Cabinet agreed that the Director of Adult Care Services undertake work with Herts Valleys Clinical Commissioning Group to develop a joint specification for adult community health services to align delivery with the County Council's priorities.

Reasons for the decision

- 9.2 Herts Valleys Clinical Commissioning Group (HVCCG) commissions a range of adult community health services to serve the population of West Hertfordshire. At its Board meeting on 14 September 2017, HVCCG formally agreed to recommission elements of the existing adult community health services in West Hertfordshire.
- 9.3 As a result of HVCCG's decision, initial activity has taken place within Adult Care Services to identify what opportunities exist to input to a future specification so that it delivers joined up health and social care and supports the delivery of the County Council's strategic priorities.
- 9.4 In reaching its decision, Cabinet considered the implications and opportunities for integration; the financial implications; the risk implications; the equalities implications; and the recommendations of the Adult Care & Health Cabinet Panel.

Any alternative options considered and rejected

None.

10. INVEST TO TRANSFORM PROPOSALS TO SUPPORT DELIVERY OF ADULT SOCIAL CARE INTEGRATED PLAN PROPOSALS

[Forward Plan Ref: A087/17]

Decision

- 10.1 Cabinet agreed the proposed Invest to Transform Programme for Adult Care Services, attached at Appendix A to the report, designed to support delivery of Integrated Plan Proposals.

Reasons for the decision

- 10.2 Adult Care Services has put forward proposals in the 2018/19 to 2021/22 Integrated Plan to deliver significant efficiencies and savings which aim to deliver a department wide transformation. A new assessment methodology is rolling out across the service, which emphasises an enabling approach and support for independent living and ensures that financial resources are carefully deployed. New models of care and support for service users need to be developed and commissioned in response. Further strands of activity aim to secure a range of flexible accommodation for service users, maximise alternative sources of funding and develop technological solutions in line with people's expectations.
- 10.3 Delivery of these strategies can be secured and supported by time-limited investment in the necessary skills and capacity to design and deliver these new ways of working. The main element of the investment comprises the resources required to deliver this activity. This will create the strategic capacity required to deliver the transformational change required; it is not possible to free up existing resource to do this given the scale of the task and the need for operational teams to focus on day to day activity.
- 10.4 Cabinet considered the above in reaching its decision, together with the business case evaluation, attached at Appendix A to the Report; the financial implications; the equalities implications; and the recommendation of Adult Care & Health Cabinet Panel.

Any alternative options considered and rejected

None.

11. ST ALBANS CITY AND DISTRICT COUNCIL LOCAL PLAN CALL FOR SITES CONSULTATION (JAN/FEB 2018) [Forward Plan Ref: A005/18]

Decision

- 11.1 Cabinet agreed that:-
- i) the County Council support the promotion of the eight sites referred to in the report through the Local Plan process to assist St Albans City and District Council in achieving its housing and employment land requirements; and
 - ii) the inclusion of the Former Radlett Airfield in this process is authorised to enable the site to be considered by St Albans City and District Council for inclusion in the Local Plan for housing rather than a strategic rail freight interchange.

Reasons for the decision

- 11.2 The County Council has been consulted on the St Albans City and District Council (SACDC) Issues and Options Local Plan consultation, which will show what can be built, and where, up to 2036. The draft Local Plan has an annual housing target of 913 homes. This will mean 9,000 to 10,000 homes will have to be built in the Green Belt. Growth for employment and other purposes is also proposed. The consultation includes a Call for Sites. It is clear from the consultation papers that SCADC will need to look for additional green belt land releases in order to accommodate the scale of growth now required.
- 11.3 In September 2017, in response to the Draft Brownfield Register and Strategic Housing Land Availability Assessment call for sites the County Council submitted 15 sites within its ownership. The sites are ones that are now, or may be expected to become within the period of the plan, surplus to the County Council's requirements.
- 11.4 This list has now been reviewed and officers are proposing to continue to promote a total of eight sites in the ownership of the County Council from the original 15 sites previously submitted through the current consultation for consideration by SACDC for inclusion in the Local Plan to assist the District Council in achieving its housing and employment land requirements. Attached at Appendix B to this report is a table showing what feasibility work has been undertaken to date and what needs to be carried out in respect of each site in order to confirm deliverability.
- 11.5 In reaching its decision, Cabinet considered SACDC submission to Local Plan call for site consultation attached at Appendix A to the Report; the financial implications; the equality Implications; and the recommendations of the Resources, Property & the Economy Cabinet Panel.

Any alternative options considered and rejected

None.

12. TO CONSIDER THE FUTURE OF RURAL ESTATE LAND AT BALDOCK
[Forward Plan Ref: A009/18]

Decision

- 12.1 Cabinet:-
 - (i) agreed the land at Royston Road, East of Clothall Common, Baldock as shown on the plan (Site identification 101A), attached at Appendix A to the report, is surplus to County Council requirements and approved the proposed disposal of the land,
 - (ii) delegated to the Director of Resources in consultation with the Leader of

the Council (as responsible for the Resources, Property and the Economy portfolio) and the Executive Member for Environment, Planning and Transport Authority, to approve the terms of the sale of the land at Royston Road, Baldock.

- (iii) agreed that the rural estate lands to the North and East of Baldock (as shown on the attached plan RE2842/F, attached as Appendix B to the report) are surplus to needs and can be released for disposal for the creation of urban extensions developments and authorised a programme of phased closure of the County Council's Rural Estate service in this location to achieve the required timetable of land releases and disposals for those developments, with the details to be agreed by the Director of Resources in consultation with the Leader of the Council (as responsible for the Resources, Property and the Economy portfolio) and the Executive Member for Environment, Planning and Transport; and
- (iv) agreed a scheme for rationalisation of the Baldock Estate be prepared by the Director of Resources and tenants consulted prior to its implementation, and that the Director of Resources in consultation with the Leader of the Council (as responsible for the Resources, Property and the Economy portfolio) be authorised to agree the termination of tenancies and payment of appropriate compensation.

Any alternative options considered and rejected

None.

13. WHEATSHEAF FARM, HIGH CANONS, BOREHAMWOOD – TO CONSIDER THE FUTURE OF THE FARMHOUSE AND FARM BUILDINGS

[Forward Plan Ref: A007/18]

13.1 Discussion took place on this item in Part I.

14. LAND AT FOXGROVE PATH, SOUTH OXHEY – TO CONSIDER THE FUTURE OF THE LAND

[Forward Plan Ref: A008/18]

14.1 Prior to consideration of this item of business, the Chairman advised that communication from a member of the public in relation to this matter had been received and circulated to all Cabinet Members.

14.2 Discussion took place on this item in Part I.

15. ADDITIONAL SCHOOL PLACES - INFORMATION ABOUT THE NEXT PRIMARY EXPANSION PROGRAMME; APPROVALS TO THE NEXT SECONDARY EXPANSION PROGRAMME (IN ST. ALBANS; STEVENAGE AND FOR HATFIELD); ADDITIONAL ACCOMMODATION SCHEMES; S106 FUNDS; AND FOR PROJECTS IN BISHOPS STORTFORD.
[Forward Plan Ref: A004/18]

15.1 Discussion took place on this item in Part I.

**16. PART II ('CLOSED') AGENDA
EXCLUSION OF PRESS AND PUBLIC**

16.1 Cabinet then decided to move into Part II ('closed' session') and passed the decision at paragraph 16.2 below.

16.2 That under Section 100(A)(4) of the Local Government Act 1972, the press and public be excluded from the meeting for the following item of business on the grounds that it involves the likely disclosure of exempt information as defined in paragraph 3 of Part 1 of Schedule 12A to the said Act and the public interest in maintaining the exemption outweighs the public interest in disclosing the information.

16.3 Following discussion on the Part II Reports on the items referred to at 13, 14, and 15 above and Recommendations, Cabinet moved back into Part I (open session) and considered the Part I Recommendations and made the decisions at 17.1, 18.1 and 19.1 below.

17. WHEATSHEAF FARM, HIGH CANONS, BOREHAMWOOD – TO CONSIDER THE FUTURE OF THE FARMHOUSE AND FARM BUILDINGS
[Forward Plan Ref: A007/18]

Decision

17.1 Cabinet:-

- i) agreed that the farmhouse block and farm buildings at Wheatsheaf Farm, as marked red and blue on the Site Location Plan (EM 14446) at Appendix 1 to the report are surplus to requirements and agreed should be disposed; and
- ii) delegated to the Director of Resources in consultation with the Leader of the Council (as responsible for the Resources, Property and the Economy portfolio) and the Executive Member for Environment, Planning and Transport authority to agree and approve the terms of the sale and disposal of the farmhouse block and farm buildings at Wheatsheaf Farm and take such other steps as are appropriate to secure disposal of the site.

Reasons for the decision

- 17.2 The Council holds the freehold title to the farmhouse and farm buildings at Wheatsheaf Farm Borehamwood. The farm was held as part of the Council's Rural Estate and declared surplus to service needs in 2017. Wheatsheaf Farm is located within the Metropolitan Green Belt and the Farmhouse is Grade 2 listed. The farm also contains an identified County Wildlife Site (the pond). All of the buildings are in a poor state of repair and significant capital expenditure would be required to permit reoccupation.
- 17.3 The property was taken out of use by the Rural Estate and is now managed as part of the Council's Property Management Agreement contract whilst town planning issues and opportunities for future use of the listed building have been more fully investigated. Early discussions with Hertsmere Borough Council as Local Planning Authority have identified the potential for two/ three additional dwellings (as additions to that of the Farmhouse Block). The approval of the Secretary of State will also be required as the property is subject to the Green Belt Act 1938.
- 17.4 In reaching its decision, Cabinet considered the above, together with the information within the Part II report; the property implications; the financial implications; and the recommendations of the Resources, Property & the Economy Cabinet Panel.

Any alternative options considered and rejected

None.

18. LAND AT FOXGROVE PATH, SOUTH OXHEY – TO CONSIDER THE FUTURE OF THE LAND

[Forward Plan Ref: A008/18]

Decision

- 18.1 Cabinet:-
- i) declared the land at Foxgrove Path, South Oxhey, as shown on the plan at Appendix 1 to the report, surplus to requirements and agreed that it should be disposed; and
 - iii) delegated to the Director of Resources in consultation with the Leader of the Council (as responsible for the Resources, Property and the Economy portfolio) and the Executive Member for Environment, Planning and Transport the authority to agree the terms of the sale of the land and disposal of the land at Foxgrove Path, South Oxhey.

Reasons for the decision

- 18.2 The Council holds the freehold title to the land at Foxgrove Path, South Oxhey, which comprises approximately 1.55 hectares of grazing land. The land was acquired as part of a portfolio of sites for new schools from the London County Council in 1958; originally acquired for education purposes; however, it has never been used for educational use.
- 18.3 The land is allocated within the Three Rivers District Council's local plan for housing and a planning application has been submitted by the County Council for 49 new dwellings (including affordable housing). A decision on the application is expected shortly.
- 18.4 In reaching its decision, Cabinet considered the above, together with the information within the Part II report; the property implications; the financial implications; and the recommendations of the Resources, Property & the Economy Cabinet Panel.
- 19. ADDITIONAL SCHOOL PLACES - INFORMATION ABOUT THE NEXT PRIMARY EXPANSION PROGRAMME; APPROVALS TO THE NEXT SECONDARY EXPANSION PROGRAMME (IN ST. ALBANS; STEVENAGE AND FOR HATFIELD); ADDITIONAL ACCOMMODATION SCHEMES; S106 FUNDS; AND FOR PROJECTS IN BISHOPS STORTFORD.**
[Forward Plan Ref: A004/18]

Decision

- 19.1 Cabinet noted:
- (i) that the Director of Children's Services is consulting on the proposed permanent school expansion by 1.0 f.e. of Belswains, Hemel Hempstead from September 2019 and St. Peter's, St. Albans, from September 2020;
 - (ii) the overall scale of the current estimated cost of that primary expansion programme; and
 - (iii) the latest position on developments in Bishop's Stortford;
- and approved:
- (iv) the Council entering into funding agreements with the secondary schools identified in paragraph 5.3 of the report and the accompanying Part II report; the terms of such funding agreements to be agreed by the Director of Children's Services in consultation with the Executive Member for Education, Libraries and Localism;
 - (v) the Council entering into a funding agreement with Samuel Ryder Academy, St Albans for additional accommodation as identified in the

accompanying Part II report; the terms of such funding agreement to be agreed by the Director of Children's Services in consultation with the Executive Member for Education, Libraries and Localism.

- (vi) the Council entering into a funding agreement with Tewin Cowper Primary school, Tewin for a contribution of £0.31m towards its additional accommodation scheme; the terms of such funding agreement to be agreed by the Director of Children's Services in consultation with the Executive Member for Education, Libraries and Localism.
- (vii) the use of £2.0m additional funds for temporary expansions for September 2019, where required.
- (viii) the application of S106 funds identified in Appendix E subject to town planning approvals where appropriate.
- (ix) the making of a Compulsory Purchase Order for the acquisition of the freehold interest in all of the land demised under the 1564 lease, and now comprising the former East site of Barnwell School, Stevenage and the site of Ashtree Primary School, Stevenage and the costs outlined in the Part II report, and delegated to the Director of Resources, in consultation with the Leader of the Council (as responsible for Resources, Property and the Economy) and the Executive Member for Education, Libraries and Localism authority to agree the detail of and to issue the Compulsory Purchase Order.
- (x) the revision to the agreed capital budget for the Bishops Stortford North schools schemes as mentioned in the report;
- (xi) the addition of the scheme for relocation and expansion of The Bishops Stortford High School within the terms set out in Part II of this report.
- (xii) a further contribution of £1.4m to The Herts & Essex High School towards its expansion.

Reasons for the decision

- 19.2 As set out above.
- 19.3 Cabinet's decisions were reached following consideration of the Council's statutory responsibilities, the financial implications of the proposals, the outcome of the equalities impact assessments undertaken, and the recommendations of the Education, Libraries & Localism Cabinet Panel.
- 19.4 Cabinet's decisions will ensure that the Council continues to meet its statutory duty to provide sufficient primary and secondary school places as close as possible to the demand for them.

**KATHRYN PETTITT
CHIEF LEGAL OFFICER**

CHAIRMAN _____

**CHAIRMAN'S
INITIALS**

.....

HERTFORDSHIRE COUNTY COUNCIL

CABINET

MONDAY 19 MARCH 2018 2.00PM

15 YEARS: FUTURE DIRECTION & STRATEGIC DIRECTION FOR ADULT SOCIAL CARE IN HERTFORDSHIRE

Report of the Director of Adult Care Services

Author:- Helen Maneuf (Assistant Director, Planning & Resources)
Tel: 01438 845502

Executive Member:- Colette Wyatt-Lowe (Adult Care and Health)

1. Purpose of report

1.1 To outline the long term direction statement for Adult Social Care (“the Fifteen Year Direction”), as detailed in Appendix A of the report.

2. Summary

2.1 The Adult Care & Health Cabinet Panel agreed a consultation document on the ‘Fifteen Year Direction’ for Adult Social Care at its meeting on 18 October 2017.

2.2 The Fifteen Year Direction sets an over-arching ambition for the future to meet these challenges, and guide the development and transformation of adult care services into the long term.

2.3 The Fifteen Year Direction sets a future course of travel for adult social care which will increasingly see the service:

- involved in supporting significantly more people than at present, with a role less focussed on direct service provision and more on the infrastructure that supports people to remain well and independent.
- Continue the evolution towards a role of provider of information and advice, commissioner, regulator and emergency safety net.

2.4 The Fifteen Year Direction has been consulted upon and the themes emerging from this are discussed in section 4 below, along with how these have been reflected in the final proposed plan.

2.5 The high level of uncertainty in the adult social care external environment is something the Adult Care & Health Cabinet Panel has commented upon

previously. The Government is preparing a Green Paper on Older People’s social care which is anticipated in the summer; and is also considering future arrangements for social care for people of working age. These are particular milestones which will make a re-visit of the Fifteen Year Direction important.

3. Recommendation

3.1 The Adult Care & Health Cabinet Panel considered a report on this item of business at its meeting on 6 March 2018. The Panel recommended that Cabinet agree the Fifteen Year Direction for Adult Care Services as outlined in Appendix A, attached to the report.

4. Consultation exercise

4.1 The consultation on the Fifteen Year Direction has comprised:

- Presentation and feedback exercise at Co-Production Board;
- Circulation to partners and stakeholders and invitation to comment;
- Publication on the council website and intranet;
- Presentation and workshop session with Adult Care Services managers;
- Presentation sessions with Hertfordshire Carers Organisations Network and Learning Disability Forum;
- Discussion with Clinical Commissioning Groups.

4.2 The themes arising from the consultation and commentary on these are set out in the tables below, according to the Strategic Areas of the Fifteen Year Direction. The detailed activity that is proposed in these areas is noted after each table. The final version of the Fifteen Year Direction has been reviewed to ensure these themes are appropriately reflected.

4.2.1 Strategic Area 1: Information and Advice

Communicating well, and providing good information and advice to enable and support people to look after themselves and each other, getting help at the right time as their needs change.

Theme
Consideration of whether there should be a bespoke specialist advice service for example; retirement planning, advice for families who are caring at a distance, legal, caring.
Enabling other council services and partners (e.g. libraries and voluntary and community sector providers) and care providers to provide information and advice.
Joining up our information and advice offer across local government and health.
Ensuring that information sources are up to date and relevant and available on a round the clock basis.
How the professional and carer workforce are supported to be able to offer information and advice.

Theme
Ensuring suitable emphasis on the role of advocates.
Observing accessible information standards.
Encouraging personal responsibility for preparation for ageing and family involvement.

4.2.2 Response

As well as reflecting these comments within the 15 Year Direction, these suggestions will be reviewed within work to develop Adult Care Services new Information and Advice Strategy. They will also inform initial thinking about the future shape of the Social Care Access Service and feed into the Hertfordshire and West Essex Sustainability and Transformation Partnership ('the STP') discussions on access routes for health and social care.

In relation to the Assistive Technology strategy and the promotion of digital solutions for meeting care and support needs, services will be designed in consultation with carers and piloted in order to assess impacts.

4.2.3 Strategic Area 2: Community Connections

<i>Recognising that we depend on each other and we need to build supportive relationships and strong and resilient communities. Theme</i>
Working with partners and provider organisations so that they also support and contribute to this vision and approaches are joined up.
Using data and information to identify individuals that can be supported in a preventative way.
Supporting carers and families to continue in times of crisis.
Setting our strategy for carers within all of this and supporting innovation.
Clarifying how we want to work with communities; how might the hub approach be taken forward and make our day offer more attractive, what would such a strategy look like in different communities.
Supporting care workforce in delivering this approach, at both professional and practitioner level.
Our responsibility to engage people with alternative types of support.
Developing preventative approaches; e.g. strategies for connecting people that overcome loneliness and isolation and help people feel safe and secure, timely interventions that prevent deterioration.
Putting service users in charge; offering peer group support, devolving funding, co-producing.
Using volunteers and working with voluntary organisations to help support this agenda.

4.2.4 Response

Connected Lives is Hertfordshire's whole service approach to community practice, personalised enablement and new models of commissioning and is to be implemented during the spring of 2018. Work to review the Carers Strategy is to begin, and a new Workforce Strategy is scheduled to be considered at the Adult Care and Health Panel during April 2018. A review of crisis response arrangements will be undertaken with a view to ensuring the Council's offer for people and carers confronted by crisis situations is robust and supportive.

Hertfordshire's Co-production Board helps the department work alongside people who use care services, and their carers to help shape services and enable and facilitate people in having control. The Co-production Board has agreed a number of co-production principles to guide work in this area.

The year 2017 saw Hertfordshire County Council lead a 'Year of Volunteering' including raising awareness of opportunities to improve the health and wellbeing of residents and to prevent isolation and mental health problems. We help support and work to facilitate a thriving voluntary sector in Hertfordshire.

4.2.5 Strategic Area 3: Valuing Independence

Services that prevent future need, help people get back on track after illness and support disabled people to be independent, living purposeful lives with all of the freedoms and opportunities offered by society.

Theme
The plan should set out intentions to influence the development of community based intermediate care to access appropriate therapy and enabling approaches.
Employment should be promoted across all ages and care groups; working to create job opportunities.
The importance of attracting and retaining people to work in the care industry.
Working with providers so that they offer enabling care which helps people progress towards independence.

4.2.6 Response

Adult Care Services is working with the Clinical Commissioning Groups and as part of the Strategic Transformation Partnership to call for increased investment for intermediate and community based care. Within the service we are developing enabling approaches building on the successful Enablement Occupational Therapy pilot and the Specialist Care at Home Service.

A new workforce strategy will take forward work to promote caring as an attractive employment opportunity. 'Commissioning for Outcomes' approaches will embed a model of care which focuses on enablement and on progression towards independence.

4.2.7 Strategic Area 4: Caring Well

Developing services that are personalised, of good quality, address people's wellbeing and keep them safe and resilient. Services will be joined-up around an individual's needs and those of their carers. Personal budgets are central to this approach.

Theme
A stronger commitment should be given to working to develop personal budgets and joined up care planning working with health on this where appropriate.
Opportunities to develop solutions that work within particular geographical areas / localities, rather than a one size fits all approach e.g. the offer in rural areas.
What is the offer outside of the main care groups and how are these to be supported.
Acknowledging and accepting people's right to take risks in making their own decisions.
There should be a stronger / more explicit emphasis on value for money and on recognising the need to decommission services.
Developing the Personal Assistant market.

4.2.8 Response

The Fifteen Year Direction is intended to be a strategy which is relevant to all the people who use care and support services.

The Council is participating in a project to develop Integrated Personal Commissioning which aims to give individuals with complex health and social care needs a single way of planning their care and support needs and a budget to pay for this. Work to review and refresh the Council's Direct Payments Strategy will encompass consideration of how the Council can support a vibrant Personal Assistant market.

4.2.9 General comments

Theme
Understanding that the document was set within the current challenging funding context and that the uncertain climate might mean a need to change course
Ensuring the document reflects the aspirations for both older people and adults of working age
Emphasising the importance of co-production approaches
Ensuring the right terminology to describe people with care and support needs; using the definitions used by disabled people
Review to ensure plain English and avoid management speak

Clarify that 'Future Shots' are aspirations rather than things that are available in the here and now.

4.2.10 Response

The document has been reviewed to take these points on board.

5. Next Steps

- 5.1 A Three Year Plan for Adult Care Services has been developed and is due to be considered by the Adult Care & Health Cabinet Panel in April. The Three Year Plan is the delivery plan for the first period of the Fifteen Year Direction.
- 5.2 Monitoring and assurance arrangements are being established to track and report on progress.

6 Financial Implications

- 6.1 There are no immediate financial implications in the Fifteen Year Direction but the general ethos of the plan is about the importance of developing an infrastructure that supports people to remain well and to re-balance provision away from intensive, dependence-inducing costlier forms of support. Any changes that are made in due course will be developed within the Integrated Plan framework.

7 Equality Implications

- 7.1 When considering proposals placed before Members it is important that they are fully aware of, and have themselves rigorously considered the equality implications of the decision that they are making.
- 7.2 Rigorous consideration will ensure that proper appreciation of any potential impact of that decision on the County Council's statutory obligations under the Public Sector Equality Duty. As a minimum this requires decision makers to read and carefully consider the content of any Equalities Impact Assessment produced by officers.
- 7.3 The Equality Act 2010 requires the County Council when exercising its functions to have due regard to the need to (a) eliminate discrimination, harassment, victimisation and other conduct prohibited under the Act; (b) advance equality of opportunity between persons who share a relevant protected characteristic and persons who do not share it and (c) foster good relations between persons who share a relevant protected characteristic and persons who do not share it. The protected characteristics under the Equality Act 2010 are age; disability; gender reassignment; marriage and civil partnership; pregnancy and maternity; race; religion and belief, sex and sexual orientation.

6.4 An Equality Impact Assessment has been developed and is attached at Appendix B.

Background reports:

Adult Care & Health Cabinet Panel 18 October 2017:

<http://cmis.hertfordshire.gov.uk/hertfordshire/Calendarofcouncilmeetings/tabid/70/ctl/ViewMeetingPublic/mid/397/Meeting/763/Committee/16/Default.aspx>

15

YEARS:

**FUTURE DIRECTION AND
STRATEGIC AMBITIONS
FOR ADULT SOCIAL CARE
IN HERTFORDSHIRE**

2018 - 2033

**Adult Care Services
Hertfordshire County Council**



Adult Care Services Fifteen Year Direction

Foreword

Social care budgets have been under pressure for seven years and future funding remains uncertain. Although there are fewer people getting council-funded services, the people we do support have more complex needs and need more care. The cost of care has also increased, together with changes in the law which set out new rights for carers and other groups.

Longer term planning is now required to ensure people's satisfaction with services is maintained whilst resources reduce. Strategies are needed to make sure the right range of housing and other accommodation is available, to ensure the development of the right workforce with more flexible skills and investment in the right technological solutions in line with people's expectations. Getting good value for money will be important and we will need to be prepared to decommission services where they no longer achieve the outcomes people want.

It is not possible for us to fully know how national events will influence the sector in the coming years; we do know that delivering services successfully through this period will demand our very best focus and attention, and we will need to regularly reflect upon and review plans.

This Fifteen Year Direction document sets out our ambition for the future, to guide the development and transformation of our services for all the people we support. We have discussed and developed the document with those who have an interest in this area, so we can work together to develop and deliver vital services united in a common understanding and vision of the role of adult social care.

As a leader in the local health and wellbeing system it is our responsibility to set out a vision for the future of adult social care in our county and then to work tirelessly and collaboratively with those who use services, communities and other stakeholders to make it a reality.

Adult Care Services Fifteen Year Direction

1. Introducing our Future Direction

This statement is our opportunity to set out how we will develop and support social care services in the future. It will help us plan services, provide a direction for staff and give a shared understanding of the vision for adult social care in Hertfordshire.

[Hertfordshire County Council's Corporate Plan](#) sets out a vision for people in Hertfordshire to live healthy and fulfilling lives. The Corporate Plan recognises the role of the council in supporting all people in Hertfordshire people to live happy, purposeful and independent lives as a part of a strong community network.

We are also active partners in the [NHS Sustainability and Transformation Partnership](#) (STP) process which includes working together around preventing need, joining up health and social care to manage frailty as a growing demographic trend - and playing a key role in urgent and emergency care for people. The council will also work closely with the NHS in other areas including estates, IT and data sharing between organisations and workforce strategies.

Within this framework the adult social care system also needs to meet rising expectations in society for personalised services, plan for an expanding and ageing population; and plan for medical advances which mean that children born with disabilities now increasingly survive into adulthood.

The statement sets out a **vision** and **four ambitions** to guide our ways of working. Three-year delivery plans will take forward our detailed improvement activity.

The future direction for Adult Social Care is within the overall context of a county council which is committed to fostering healthy and vibrant communities. Our fundamental starting point as a council is that we want to delay, minimise or prevent the need for adult social care altogether.

2. The vision for Adult Social Care

The whole council and our partners in the county work to create a place where people lead healthy, purposeful, self-supporting lives, and so help to prevent and reduce care and support needs.

People who need care and support will have the same opportunities for a good quality of life as people who do not.

We will offer services to maximise people's independence and support the freedom to choose, helping people at risk be safe.

All care and support will be personalised to the individual and directed by them over their life. It will be based on their own strengths and their connections with family, communities and professionals.

3. The context - Changes in society

Our society is changing and evolving. In Hertfordshire this means:

- The population is growing and more of us can expect long and healthy lives; we are increasingly able to plan ahead for our future;
- Younger people with disabilities and health conditions are living into adulthood and enjoying much longer life expectancies thanks to medical and care advances;
- Deaths from cancer and heart disease are falling, but more of us experience chronic illnesses and long-term conditions;
- The incidence of dementia and frailty in later life is soaring;
- More of us are taking on caring roles for family and friends.

The way we think about our health and wellbeing is developing in new ways:

- We know how to live healthy, positive and purposeful lives;
- We know that some care and health needs can be reduced, avoided or prevented;
- We know that people make their own decisions about their health and well being;
- We know that supportive social networks and resilient communities are good for people's health and wellbeing;
- We know that 'communities' can be local neighbourhoods, people with common interests and can be online communities around the world;
- Our expectations are increasing about the quality of care we want;
- People want to be involved and have a say in how their needs are met; they want straightforward solutions from care and health services to support them to lead their lives.

Social, political, financial, economic and technical influences are shaping the adult social care world:

- It will be a challenge to meet rising demand with public funding;
- People will have more money (especially home owners) which will mean more of us are responsible for paying for our own care;
- It is likely that fewer people will receive publicly funded care in the future, but the future of adult social care funding is uncertain;
- Changes to welfare benefits and pension provision mean that more people are likely to work into older age;
- Social care has become a major part of the local economy in its own right;
- People with disabilities want the opportunity to take part in further education, work full or part time for the appropriate wage and volunteer in their communities;
- Hertfordshire is likely to remain a high cost place to live and work;

Adult Care Services Fifteen Year Direction

- Advances in digital technology and social media will create new possibilities for providing care and support, with people and families able to co-ordinate their care;
- Social care is part of a broader, interconnected system with health, housing, planning, leisure and libraries, transportation and the private and voluntary sector.

4. Strategic Ambitions and actions

SA1: Information and advice

When people come to need adult social care, they and their families want good information and advice to get help at the right time.

The role of the council as a source of advice, information and signposting will become more important. Our information and advice service will fit seamlessly with our partners including the community and voluntary sector, Children's Services, District Councils, Public Health and the NHS. Staff will be well informed and able to assist people to get the information they need. People tell us that they want more specialist advice to help them plan ahead.

We will use data to help prevent needs getting worse and understand the benefit of specific services so we can target these to enable people's independence.

The focus of our information and advice will be:

- Preparing and planning for a longer life, including financial, retirement and legal planning and support for carers;
- Facilitating good health and well being;
- How to recover from illness and remain independent;
- What to do when needing care and support and how to access services;
- What to do when caring for others;
- Choosing and paying for care and support;
- Accessible and easy to understand.

In 15 years' time our information and advice service will:

- Be delivered virtually and be accessible to everyone;
- Be up to date, comprehensive and available on a 24/7 basis;
- Support people in making connections, reducing loneliness and isolation;
- Be fully tailored to individuals and responsive as needs change;
- Be fully joined up with partners, allowing individuals to access their health and care records;
- Give good information about preventative approaches, encouraging self-help and based on what works;

Adult Care Services Fifteen Year Direction

Future Shot - imagining the way it could be

Claire is 45 with an ageing mum who lives 200 miles away. Claire is aware that in the future her mum may need to be supported. Claire's husband has a chronic condition but is in good health now. Claire has been investing in an Enhanced Care ISA¹ for 15 years choosing to top up beyond the standard required contribution levels.

Claire arranges a forward planning chat with her local care advice team. While she knows that she could have an on-line catch up whenever she wants, she has made an appointment for a video call with her care advisor. This will be a good opportunity for Claire to review her wellbeing projection and check out whether the Care ISA is on track.

Claire's mum joins the call for the first half an hour as she and her mum have been discussing how they can put a care plan together to store it until needed. It's been really easy to pull the plan together but they want the care advisor to cast her eye over it to see if there are any opportunities they've missed.

Actions for the three year delivery plan:

- Review our information and advice strategy;
- Implement a new Assistive Technology Strategy;
- Link with the council's digital agenda and the new council website;
- Develop our 'HertsHelp' offer in Hertfordshire;
- Target information at specific groups such as carers;
- Build a library of useful apps that we will promote;
- Increasingly connect our social care information systems with the NHS;
- Enable people to access their social care records on line;
- Equip all our staff to guide and sign post and review our use of advocates;
- Build on the work to connect staff into communities.

SA2: Connected Communities

Recognising that we depend on each other and we need to build supportive relationships and strong and resilient communities.

Family, friends and community will in most cases provide enough support for people to live fulfilling lives. The role of the council will increasingly be about helping people connect to sources of support in their own personal networks and local communities.

¹These don't exist in 2018 but one of the things we are trying to influence nationally is innovation in how people financially plan for old age which could be by incentivising saving¹

Adult Care Services Fifteen Year Direction

The focus of our services will be:

- Developing support services for all people in caring roles ensuring a focus on carer well-being, support for carers who are faced with changing circumstances, and ensuring carers are supported when crises emerge;
- Influencing the design of housing, neighbourhoods and environments so that they work better for those with care and support needs;
- Understanding our communities and what they can offer; supporting communities to build capacity and resilience, fostering new approaches and building networks
- Connecting people with local opportunities and resources;
- Working with our providers and partners so that they adopt this way of working.

In 15 years' time our family, personal network and community support offer will:

- Place carers at the heart of our approach, recognising and rewarding their contribution, giving them the skills they need to perform their role and at the same time maintain their own health and wellbeing;
- Connect the individual to resources and opportunities tailored to prevent need arising or increasing, enabling recovery and independence, and combatting loneliness and isolation;
- Be co-produced with service users, facilitating and empowering people to have control the design and delivery of services;
- Be accessible in locations throughout Hertfordshire, both rural and urban, as well as online, potentially as part of a wider offer with partners and providing focal points for inter-generational connections and community projects to flourish.

Future Shots – Imagining the way it could be

Sophie is 20 years old and is combining a university course with being a carer for her disabled father. She is really well supported by her local carer network both online and whenever she needs a face to face chat – she finds this is keeping her going because juggling these demands can be tricky.

She's been really pleased with the recent Technology Refresh that the Hertfordshire Equipment Service did for her dad; they've upgraded his tech to the latest version and she's able to check in with him whenever she feels like it; it's taken a little bit of pressure off. Recently the carers network said Sophie might want to do the advanced Carers Certificate but Sophie wants to wait until she's finished her degree; doing the basic Certificate was really useful and entitled her to the Carers Minimum Allowance which has helped with the household budget

Adult Care Services Fifteen Year Direction

Simon is 70 and was bereaved a year ago. He knows that whenever he likes he is welcome to help out at the local 'Social Shop'. He's been dropping in a lot recently and has just started to volunteer to befriend older people after having been approached by another volunteer. It's been a difficult year but Simon is feeling that the befriending is really helpful in making new friends.

Actions for the three year delivery plan:

- Embed our Connected Lives approach into practice, and ensure a common understanding through the entire care workforce;
- Develop a new Carers' Strategy;
- Establish, deliver and evaluate a pilot project on using predictive data;
- Ask people how they'd like to spend their leisure time and review our day opportunities and transport offer accordingly;
- Do more to get people into education, employment or volunteering to broaden their own connections and independence, linking with the council's overall volunteering strategy;
- Develop our strategy for community hubs, making the best use of property and assets.

SA3: Valuing Independence

Services that prevent future need, help people get back on track after illness and support disabled people to be independent, living purposeful lives with all of the freedoms and opportunities offered by society.

We will help keep people healthy and active, recover quickly after illness with suitable therapy and short term support, and prevent future social care needs. For those with life-long care needs we will help them to be the most independent they can be and have the same choices and life experiences that those without care and support needs live through. We see having access to technology and housing and the design of the built environment as critical to independent living.

The focus of our services will be:

- Smooth and seamless recovery services for people who have ill-health, particularly where they have to go into hospital, this might include access to therapy and community based health care;
- Supporting people to organise their own joined-up, local and personalised health and care plans, offering flexibility choice and control;

Adult Care Services Fifteen Year Direction

- Being at the forefront of advances in technology including digital technology, virtual and assisted reality and voice technology. Using assistive technology creatively to maintain people independently in their home, prevent escalation of need and support family and friends who have a caring role;
- Working with those at risk of poor health by using data to spot problems early and intervening to prevent this;
- Lobbying for, supporting and commissioning housing that is tailored to individuals who want to remain independent for younger and older people;
- Significantly increase the amount of supported housing available to all people with care and support needs;
- Working with young people to support a positive transition into independent and purposeful adult life;
- Working with people of all ages to ensure they have meaningful opportunities to earn a living and play a full part in society;
- Ensuring those who provide social care services share a commitment to enablement and independence and work in ways which promote this.

In 15 years our 'valuing independence' offer will:

- Be fully joined up with health services to tailor support that will support people to get well and prevent readmission to hospital;
- Plan for long term housing and employment solutions and understand when people will need to access these.

Future Shots – imagining the way it could be

Lucas is a young adult with autism and up to now has been supported by his family at home. He knows his social care advisor, Lisa, really well and they've been working together to plan how Lucas can live independently in the community. This has been the plan since Lucas was a young teenager so there has been plenty of time to work on the skills that Lucas will need.

Lisa has found it really easy to support Lucas to identify a place to live thanks to the helpful Housing Care and Support Officer at the local district council who links with adult social care to arrange housing. This has meant that Lucas has been able to consider several housing options, and Lucas has chosen a shared ownership option.

The house is adapted to the latest standard for Assistive Technology with voice and video links to Lucas's family so that Lucas can alert them if he wants their help. Lisa has arranged for a regular visit from Lucas's Independence Mentor and generally everyone is sure that Lucas can make a success of things.

Adult Care Services Fifteen Year Direction

Jon lives alone and was recently discharged from hospital after an operation. The 'Welcome Home' team visited Jon in hospital to plan with him the care he would need to help him get back on his feet again and back to managing for himself. The Team discussed with Jon the sort of apps that were available so that his daughter could monitor that he was ok although she is based in Devon. The team also arranged for Jon to link into a group chat friends forum that meets online and organises a lot of social events in the neighbourhood. Jon has made a good recovery, and feels more involved with things locally. He and his daughter have decided to continue with the app monitoring for added peace of mind.

Actions for the three year delivery plan:

- A new approach to agreeing with people what their care and support needs are, based on what their strengths are, what friends and family can help with and what is available in the community;
- Working with commissioned providers so they support these strategies;
- Define our approach to ensure people are discharged from hospital at the right time, and with the right support, delivering required business process improvements with NHS colleagues;
- Build on new interventions which alleviate pressures in hospitals for example 'Discharge Home to Assess' and aligning care worker teams with the NHS;
- Put in place a new Occupational Therapy strategy to promote independence;
- Develop a new employment and skills strategy for adults of all ages exploring what our communities, private sector businesses and charitable organisations can offer;
- Work with Children's Service to create an education, employment and skills strategy for older children transitioning into adult services, linking with groups such as the Local Enterprise Partnership, Hertfordshire Adult and Family Learning Services and Further Education Colleges;
- Develop an increased range of services for people with Autism and Asperger's;
- Build better relationships with District Councils and the housing sector. Develop plans for each district to deliver our ambitions to extend extra care and supported living accommodation;
- Take forward a strategy aimed at modernising assistive technology and using the benefits of digital technology;

SA4: Caring Well

Developing services that are personalised, good quality, address people's wellbeing and keep them safe and resilient. Services will be joined-up around an individual's needs and those of their family carers. Personal budgets are central to this approach.

Adult Care Services Fifteen Year Direction

Care services must be services that all of us would be happy to use ourselves. They must be high quality and put the individual at the centre. They should offer value, choice and control and help people to be safe and make them feel valued and respected.

The focus of our services will be:

- Respecting the choices and wishes of the individual. Helping people to be safe and take risks if they want to;
- Enabling self-help and self-care for people to manage long-term conditions;
- Offering flexibility and choice to arrange care at people's convenience;
- Supporting a vibrant and resilient local market for care and building the profile of the sector as one which offers attractive career options;

Future Shot – Imagining the way it could be

Sam has advanced multiple sclerosis and uses care and support to help him live his life well at home with his family. He plans his care and support arrangements using an IT system that connects to his care record and allows him to choose from a range of carers that he knows and trusts. He can organise care where and when he wants it and pays with a flexible budget.

In 15 years' time our 'Caring Well' offer will:

- Be directed by the individual;
- Be mainly home based rather than delivered in residential settings;
- Be driven by a care plan which the individual has organised themselves or been fully consulted upon which builds in prevention and achievement of outcomes;
- Make available a range of technologies and support that the individual can purchase and organise themselves, easily and quickly dealing directly with providers rather than through the council;
- Be delivered by staff who are committed to the wellbeing and safety of the individuals they serve.

Actions for the three year delivery plan:

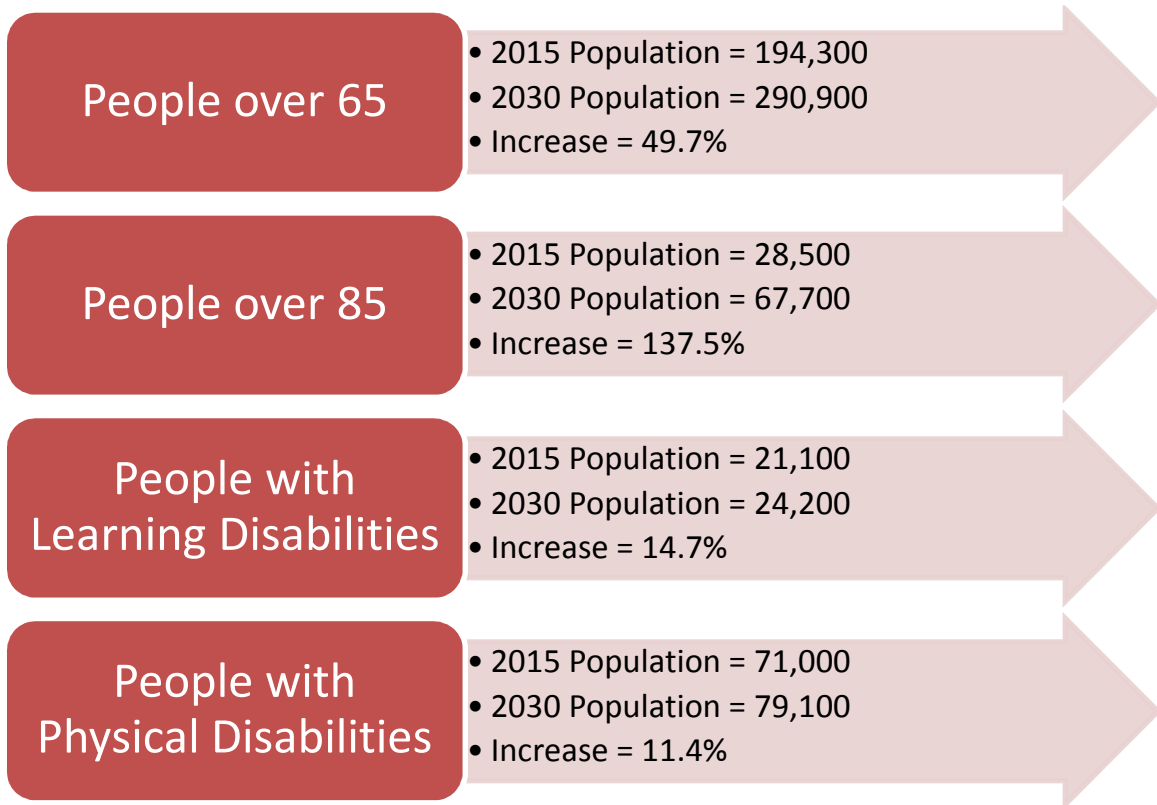
- Roll out new practice principles which support delivery of these approaches;
- Consolidate and drive forward our new younger people's disability service;
- Review our workforce strategy including our strategy for Personal Assistants; innovating to attract, develop and retain people into the profession;
- Review our strategy for how individuals use our IT systems to manage and organise their care and build the investment case;
- Review our crisis response arrangements to make sure there is a robust and supportive offer for people who use services and their carers;
- Plan for the future approach to provision of the council's in house services;

Adult Care Services Fifteen Year Direction

- Review our strategy for day opportunities;
- Respond to the Government's proposals around supported housing by working closely with District Councils to increase supply and support to people;
- Review our services for people with complex needs and increase provision;
- Create integrated personal care services for those with chronic and complex needs alongside the NHS, planning care jointly and using joined up personal budgets.

Adult Care Services Fifteen Year Direction

Population projections for Hertfordshire in 2030 by major care group



STEP 1: Responsibility and involvement

Title of proposal/ project/strategy/ procurement/policy	Fifteen Year Direction for Adult Care Services	Head of Service or Business Manager	Helen Maneuf
Names of those involved in completing the EqIA:	Helen Maneuf	Lead officer contact details:	Helen Maneuf; Assistant Director Integrated Planning and Resources
Date completed:	September 2017	Review date:	February 2018

STEP 2: Objectives of proposal and scope of assessment – what do you want to achieve?

<p>Proposal objectives: – what you want to achieve – intended outcomes – purpose and need</p>	<p>This report sets out the approach taken to consider the overarching equality impacts of Adult Care Services’ proposed Fifteen Year Future Direction.</p> <p>This Fifteen Year Direction document sets out the Adult Care Services Department’s ambition for the future , to guide the development and transformation of our services for all the people supported.</p> <p>The document puts forward a vision for the development of services into the long term. This is required to ensure people’s satisfaction with services is maintained whilst resources reduce. Strategies are needed to make sure the right range of housing and other accommodation is available, to ensure the development of the right workforce with more flexible skills and investment in the right technological solutions in line with people’s expectations. Getting good value for money will be important and we will need to be prepared to decommission services where they no longer achieve what is needed. All these need to be informed by long term thinking.</p> <p>The document will be updated and re-visited in order that it remains relevant over time. A delivery plan will be developed on a three yearly basis to set out the specific range of programmes that will be worked on during the three year period.</p> <p>This overarching statement focuses on considering potential cumulative impacts to assess equality of opportunity, issues and gaps, and will be updated following consultation on the draft statement in order to accompany the final Fifteen Year Future Direction document.</p> <p>Data available in October 2016 shows that around 26,400 people across all care groups are provided with care and support services in Hertfordshire. During 2016/17 we received 157,000 calls to our contact centre, and completed 3,113 carer assessments. 4403 safeguarding calls were received.</p> <p>The fifteen year direction has four strategic areas of work:</p> <p>1) Information and Advice Communicating well and providing good information and advice to enable and support people to look after themselves and each other, getting help at the right time as their needs change.</p> <p>A direction of travel which will increasingly see the role of the Council as a source of advice, information and signposting will become more important. The information and advice service will fit seamlessly with our partners including the community and voluntary sector, Children’s Services, Public Health and the NHS.</p>
--	---

	<p>Use of data to help prevent needs getting worse and understand the benefit of specific services to target these to enable people's independence.</p> <p>2) Connecting Communities Recognising dependence on each other and building supportive relationships and strong and resilient communities</p> <p>A direction of travel which will increasingly see family, friends and community in most cases providing enough support for people to live fulfilling lives. The role of the Council will increasingly be about helping people connect to sources of support in their own personal networks and local communities.</p> <p>3) Valuing Independence</p> <p>Services that prevent future need, help people get back on track after illness and support disabled people to be independent, living purposeful lives with all of the freedoms and opportunities offered by society.</p> <p>A direction of travel in which the Council will increasingly help keep people healthy and active, recover quickly after illness and prevent future need. For those with life-long care and support needs there will be help to be independent and have the same choices and life experiences that those without care and support needs live through. Having access to technology and housing and the design of the built environment will be critical to supporting independent living.</p> <p>4) Caring Well Developing services that are personalised, good quality, address people's wellbeing and keep them safe and resilient. Services will be joined-up around an individual's needs and those of their carers. Personal budgets are central to this approach.</p> <p>A direction of travel in which care services continue to be services that anyone would be happy to use themselves. They must be high quality and put the individual at the centre. They should offer value, choice and control and help people to be safe and make them feel valued and respected.</p>
<p>Stakeholders: Who will be affected: the public, partners, staff, service users, local Member etc</p>	<p>Citizens of Hertfordshire who have care and support needs or who may develop such needs in the future. Families and carers. Providers of care across the statutory, voluntary, private and community sector. The professional and practitioner social care workforce employed in ACS and in private, community and voluntary sector organisations, Partner agencies: local NHS bodies and District Councils HCC departments and employees other than those working in Adult Care Services.</p>

STEP 3: Available data and monitoring information

Relevant equality information: What the data tell us about equalities

For example: Community profiles / service user demographics, data and monitoring information (local and national), similar or previous EqIAs, complaints, audits or inspections, local knowledge and consultations.

Age:

Data compiled in April 2015 showed that nearly 13.1% of Hertfordshire residents (194,300) are aged over 65 and significant increases are forecast¹ in this population by the year 2030 as set out in the table below. This ageing population will place increasing pressure on care and support services.

	<i>Older People 65+</i>	<i>Older People 85+</i>
Current population (2015)	194,300	28,500
% Rise in population since 2010	13.1%	15.9%
Forecast population by 2020	225,500	46,700
Percentage increase 2015-2020	16.05%	63.86%
Forecast population by 2030	290,900	67,700
Percentage increase 2015-2030	49.72%	137.5%

Disability:

Figures for the population of adults with physical and learning disabilities in Hertfordshire are set out in the table below, along with the projected increases² in these populations.

¹ The 2015 and 2010 population estimates for 65+ and 85+ are taken from the official ONS Mid-Year Population Estimates; projected figures for 2020 and 2030 are from the official ONS Sub-national population projections.

² The estimates for adults with a physical or learning disability are sourced from the PANSI (Projecting Adult Needs and Service Information) website using data for Hertfordshire for:

- Adults with Learning Disabilities (baseline) aged 18+,
- Adults with moderate or serious Physical Disabilities aged 18-64.

As PANSI looks only at the population projections the ONS mid-2010 population estimates, and the prevalence rates as used by PANSI, are used to calculate equivalent figures for 2010.

More information is available from the PANSI website: <http://www.pansi.org.uk/>

	<i>Adults with Learning Disabilities</i>	<i>Adults with Physical Disabilities</i>
Current population (2015)	21,100	71,000
% Rise in population since 2010	4.5%	3.3%
Forecast population by 2020	22,100	75,200
Percentage increase 2015-2020	4.7%	5.9%
Forecast population by 2030	24,200	79,100
Percentage increase 2015-2030	14.69%	11.40%

STEP 4: Impact Assessment – Service Users, communities and partners (where relevant)
 Guidance on groups of service users to consider within each protected group can be found [here](#)

Protected characteristic	Potential for differential impact (positive or negative)	What reasonable mitigations can you propose?
Age	<p>Information and Advice</p> <p>Negative Impacts Older people may find it difficult to engage with information and advice delivered in particular formats, e.g. on line</p> <p>Positive Impacts</p> <ul style="list-style-type: none"> - Provides the opportunity to improve the information and advice offer so that it is easily accessible. - Reviewing the information and advice offer as part of the Plan will ensure that the needs of older people are met by observing the Think Local Act Personal (TLAP) principles. 	<p>Our Information and Advice strategy will follow TLAP principles which set out the ways in which information and advice can be given in an inclusive way, as set out below:</p> <ul style="list-style-type: none"> • Involve and engage from service users at the outset. • Get the message out far and wide with a range of formats and channels. • Be inclusive and accessible. • Keep it simple, informal and in plain English. • Check it is understood and offer independent advocacy when needed. • Don't reinvent the wheel – signpost to other credible independent or national sources of information. • Join up with partners to develop consistent and proportionate information and advice where people look for it. • Promote wellbeing and signpost people to preventative and universal services.

	<p>Connecting Communities: Negative Impacts: None are anticipated but the position will be kept under review. If any issues in respect of the protected characteristic are identified by the Council then the Action Plan will be amended accordingly. Positive Impacts: Our strategies aim to ensure people sustain their connections with family, informal carers and local networks.</p> <p>Valuing Independence: Negative Impacts: none are foreseen but the position will be kept under review. If any issues in respect of the protected characteristic are identified by the Council then the Action Plan will be amended accordingly. Positive Impacts: short-term care and reablement in people's homes or using 'step-down beds should reduce delayed discharges and improve patient flow.</p> <p>Caring Well Negative impacts: None are foreseen but the position will be kept under review. If any issues in respect of the protected characteristic are identified by the Council then the Action Plan will be amended accordingly. Positive impacts: The development of services to ensure a level of service that all people would be happy to use will be beneficial in terms of age.</p>	<ul style="list-style-type: none"> Ensuring the information and advice strategy is multi-channel and therefore supports people to access information and advice for example in written formats or by telephone. <p>The Equalities Action Group for ACS are taking forward a programme of activities to ensure information and advice remain fully accessible.</p>
<p>Disability Including Physical and Learning Disability</p>	<p>Information and Advice Negative Impacts People with Disabilities may find it difficult to engage with information and advice delivered in particular</p>	<p>Our Information and Advice strategy will follow TLAP principles which set out the ways in which information and advice can be given in an inclusive way, as set out below:</p>

	<p>formats, e.g. on line</p> <p>Positive Impacts</p> <ul style="list-style-type: none"> - Provided the opportunity to improve the information and advice offer so that it is easily accessible. - Reviewing the information and advice offer as part of the Plan to ensure that the needs of people with a disability are met by being consistent with the TLAP principles. <p>Connecting Communities: Negative Impacts: None are anticipated but the position will be kept review. If any issues in respect of the protected characteristic are identified by the Council then the Action Plan will be amended accordingly. Positive Impacts: Our strategies aim to ensure people sustain their connections with family, informal carers and local networks.</p> <p>Valuing Independence: Negative Impacts: None are foreseen but the position will be kept under review Positive Impacts: A model of care that supports service users to play a full and active role in society is beneficial for people with disability who use care and support services.</p> <p>Caring Well Negative impacts: None are foreseen but the position will be kept under review. If any issues in respect of the protected characteristic are identified by the</p>	<ul style="list-style-type: none"> • Involve and engage from service users at the outset. • Get the message out far and wide with a range of formats and channels. • Be inclusive and accessible. • Keep it simple, informal and in plain English. • Check it is understood and offer independent advocacy when needed. • Don't reinvent the wheel – signpost to other credible independent or national sources of information. • Join up with partners to develop consistent and proportionate information and advice where people look for it. • Promote wellbeing and signpost people to preventative and universal services. • Ensuring the information and advice strategy is multi-channel and therefore supports people to access information and advice for example in written formats or by telephone <p>The Equalities Action Group for ACS are taking forward a programme of activities to ensure information and advice remain fully accessible.</p>
--	---	---

	<p>Council then the Action Plan will be amended accordingly. Positive impacts: The development of services to ensure a level of service that all people would be happy to use will be beneficial for people with disability who use care and support services.</p>	
Race	<p>It is not anticipated that the Fifteen Year Direction will affect people disproportionately because of issues of Race.</p> <p>It is however acknowledged that information and guidance will need to be available in different languages.</p>	<p>Against a background of changing demography we need to be even more aware of the diverse needs of communities and how we can support them. Through robust needs analysis and contract management, services will ensure that any barriers are broken down enabling the needs of service users to be met and hard to reach groups to access the service.</p> <p>Staff/volunteers will be trained in awareness of different cultural needs and the service will have access to interpretation support as required</p> <ul style="list-style-type: none"> - Appropriate engagement and consultation will ensure the views of service users and groups that represent them are considered. - Coordination with other partners and agencies to ensure vulnerable people are supported and to ensure there reablement resource is resilient and flexible <p>We will promote the re-procured translating and interpreting service to ensure that staff are aware of the service, who the providers are and our commitment to making services and information accessible to all.</p>
Gender reassignment	<p>It is not anticipated at this stage that the proposal will affect people disproportionately because of the issues of Gender reassignment but the position will be monitored if the proposal proceeds. If any issues in respect of the protected characteristic are identified by the Council then the Action Plan will be amended accordingly.</p>	<p>The Council will continue to monitor the position and if any issues in respect of this protected characteristic are identified by the Council then the Action Plan will be amended accordingly.</p>
Pregnancy and maternity	<p>It is not anticipated that the proposal will affect people disproportionately because of issues around Pregnancy and Maternity but the position will be monitored if the</p>	<p>The Council will continue to monitor the position and if any issues in respect of this protected characteristic are identified by the Council then the Action Plan will be amended accordingly.</p>

	proposal proceeds. If any issues in respect of the protected characteristic are identified by the Council then the Action Plan will be amended accordingly..	
Religion or belief	It is not anticipated that the proposal will affect people disproportionately because of their religion/belief. We do not have robust local data on the religion or belief of users accessing care services.	The Council will continue to monitor the position and if any issues in respect of this protected characteristic are identified by the Council then the Action Plan will be amended accordingly.
Sex	It is not anticipated at this stage that the proposal will affect people disproportionately because of the issues of gender but the position will be monitored if the proposal proceeds. If any issues in respect of the protected characteristic are identified by the Council then the Action Plan will be amended accordingly.	The Council will continue to monitor the position and if any issues in respect of the protected characteristic are identified by the Council then the Action Plan will be amended accordingly.
Sexual orientation	It is not anticipated that the proposal will affect people disproportionately because of issues around Sexual orientation but the position will be monitored. If any issues in respect of the protected characteristic are identified by the Council then the Action Plan will be amended accordingly. New guidance around sexual orientation monitoring has recently been shared.	The Council will continue to monitor the position and if any issues in respect of the protected characteristic are identified by the Council then the Action Plan will be amended accordingly. We are considering creation of an e-learning package around LGBT and cultural awareness.
Marriage & civil partnership	It is not anticipated that the proposal will affect people disproportionately because of issues around Marriage and Civil Partnership but the position will be monitored if the proposal proceeds. We do not have robust local data on the marital status of users accessing care services.	The Council will continue to monitor the position and if any issues in respect of the protected characteristic are identified by the Council then the Action Plan will be amended accordingly. Opportunities for improving data collection in this area will be explored with the ACS Equalities Action Group.
Carers (by association with any of the above)	Information and Advice Negative Impacts Carers may find it difficult to engage with information and advice delivered in particular formats, e.g. on line. Positive Impacts - Provides the opportunity to improve the information and offer advice so that it is easily accessible - Reviewing the information and advice offer as part of the Plan to ensure that the needs of older people are met	Our Information and Advice strategy will follow Think Local Act Personal principles: Involve and engage from service users at the outset. Get the message out far and wide with a range of formats and channels. Be inclusive and accessible. Keep it simple, informal and in plain English. Check it is understood and offer independent advocacy when needed. Don't reinvent the wheel – signpost to other credible independent or national sources of information. Join up with partners to develop consistent and proportionate information and advice where people

	<p>Connecting Communities: Negative Impacts: Carers may be increasingly called upon to provide informal care and support. If there is extra responsibility on carers which they are unable to cope with, this may have a differential negative impact on older people and disabled people as their needs may not be met in a timely way and in an environment (at home) where emergency support may not be available. Carers may not feel able to sustain their support.</p> <p>Positive Impacts: Our strategies aim to ensure people sustain their connections with family, informal carers and local networks.</p> <p>Valuing Independence: Negative Impacts: There is the potential for a negative impact on carers if discharges to assess are not supported by sufficient reablement capacity to ensure there is not an increased responsibility on carers</p> <p>Caring Well Negative impacts: none are foreseen. If any issues in respect of the protected characteristic are identified by the Council then the Action Plan will be amended accordingly. Positive impacts: development of services to ensure a level of service that all people would be happy to use will be beneficial in terms of age</p>	<p>look for it. Promote wellbeing and signpost people to preventative and universal services. Ensuring the information and advice strategy is multi-channel and therefore supports people to access information and advice for example in written formats or by telephone.</p> <p>A review of services to support people in crisis so that Carers can feel assured that they are able to call upon assistance in such situations.</p> <p>Review and revise Carers Strategy which will include:</p> <ul style="list-style-type: none"> • Information and advice needs for carers • Development of skills for carers, recognition and rewarding • Support for carers in maintaining their own health and wellbeing • How we can use technology to support carers <p>Carers will continue to be offered an assessment of their own needs and a contingency plan</p> <p>Against a background of changing demography we need to be even more aware of the diverse needs of communities and how we can support them. Through robust needs analysis and contract management, services will ensure that any barriers are broken down enabling the needs of service users to be met and hard to reach groups to access the service.</p> <p>Staff/volunteers will be trained in awareness of different cultural needs and the service will have access to interpretation support as required</p> <ul style="list-style-type: none"> - Appropriate engagement and
--	---	---

		<p>consultation will ensure the views of carers and groups that represent them are considered.</p> <ul style="list-style-type: none"> - Coordination with other partners and agencies to ensure carers are supported <p>Continual monitoring to ensure positive benefits are being realised, including monitoring to ensure culturally appropriate engagement with carers and that individuals who do not have high levels of proficiency in English will be supported</p>
--	--	---

Opportunity to advance equality of opportunity and/or foster good relations:

(Please refer to the [guidance](#) for more information on the public sector duties)

Greater integration of council, health and community services.

Offers enhanced and new opportunities to service users and carers, particularly around preventing, delaying and reducing the need for formal and ongoing care services, by developing a personalised approach across service delivery boundaries.

Supporting service providers and the community and voluntary sector to build capacity, including to support the delivery of preventative services and carers support

Opportunities continue to be presented for service providers to enhance choice and control for service users and carers, including through encouraging organisations and networks to strengthen links within local communities, across partnerships and broaden participation by volunteers.

Support to staff

Learning and development opportunities embed equalities issues and approaches. Staff are aware of all specific ‘staff support groups’ including for people with protected characteristics.

Impact Assessment – Staff

Protected characteristic	Potential for differential impact (positive or negative)	What reasonable mitigations can you propose?
Age	Potential for positive impact in relation to attracting older people into the care workforce	The position will be monitored and any identified action progressed.
Disability Including Learning Disability	Potential for positive impact in relation to attracting people with disabilities into the care workforce	The position will be monitored and any identified action progressed.
Race	Potential for positive impact in relation to building a diverse workforce that reflects the cultural make up of Hertfordshire	The position will be monitored and any identified action progressed.
Gender reassignment	Potential for positive impact in relation to building a diverse workforce that reflects the cultural make up of Hertfordshire	The position will be monitored and any identified action progressed.
Pregnancy and maternity	Potential for positive impact in relation to retaining people within	The position will be monitored and any identified action progressed.

	the care workforce following maternity leave	
Religion or belief	Potential for positive impact in relation to building a diverse workforce that reflects the cultural make up of Hertfordshire	The position will be monitored and any identified action progressed.
Sex	Potential for positive impact in relation to building a diverse workforce that reflects the cultural make up of Hertfordshire	The position will be monitored and any identified action progressed.
Sexual orientation	Potential for positive impact in relation to building a diverse workforce that reflects the cultural make up of Hertfordshire	The position will be monitored and any identified action progressed.
Marriage & civil partnership	Potential for positive impact in relation to building a diverse workforce that reflects the cultural make up of Hertfordshire	The position will be monitored and any identified action progressed.
Carers (by association with any of the above)	Potential for positive impact in relation to enabling carers to continue working should they wish to do so	The position will be monitored and any identified action progressed.

STEP 5: Gaps identified

<p>Gaps identified Do you need to collect more data/information or carry out consultation? (A 'How to engage' consultation guide is on Compass). How will you make sure your consultation is accessible to those affected?</p>	<p>Gaps identified relate to the collection of data for monitoring purposes e.g. in relation to marital status. This EQIA will be shared with the Equalities Action Group for ACS to discuss ways of improving data collection in this area.</p>
---	--

STEP 6: Other impacts

Consider if your proposal has the potential (positive and negative) to impact on areas such as health and wellbeing, crime and disorder and community relations. There is more information in the guidance.

STEP 7: Conclusion of your analysis

Select one conclusion of your analysis	Give details
<input type="checkbox"/> No equality impacts identified – No change required to proposal.	
<input type="checkbox"/> Minimal equality impacts identified – Adverse impacts have been identified, but have been objectively justified (provided you do not unlawfully discriminate). – Ensure decision makers consider the cumulative effect of how a number of decisions impact on equality.	

Select one conclusion of your analysis	Give details
<p>X Potential equality impacts identified</p> <ul style="list-style-type: none"> - Take 'mitigating action' to remove barriers or better advance equality. - Complete the action plan in the next section. 	<p>Where negative impacts have been identified, reasonable mitigations have been proposed to address them. Arrangements are also in place to monitor delivery of these proposals and ensure that the potential positive impacts are translated into real benefits and improved outcomes for service users and carers.</p> <p>We do not consider that these proposals will have a differential impact on people due to the following protected characteristics:</p> <ul style="list-style-type: none"> • Gender reassignment • Pregnancy and maternity • Sexual orientation • Marriage & Civil Partnership <p>The position will be monitored and reviewed if further data or information becomes available</p>
<p><input type="checkbox"/> Major equality impacts identified</p> <ul style="list-style-type: none"> - Stop and remove the policy - The adverse effects are not justified, cannot be mitigated or show unlawful discrimination. - Ensure decision makers understand the equality impact. 	

STEP 8: Action plan

Issue or opportunity identified relating to: <ul style="list-style-type: none"> - Mitigation measures - Further research - Consultation proposal - Monitor and review 	Action proposed	Officer Responsible and target date
Mitigation measures	<p>Continued use of Think Local Act Personal Principles in Information and Advice activity</p> <p>Maintaining awareness of the diverse needs of communities and how we can support them. Through robust needs analysis and contract management, services will ensure that any barriers are broken down enabling the needs of service users to be met and hard to reach groups to access services.</p> <p>Staff/volunteers will be trained in</p>	<p>Helen Maneuf Assistant Director Integrated Planning and Resources Annually in June</p>

Issue or opportunity identified relating to: – Mitigation measures – Further research – Consultation proposal – Monitor and review	Action proposed	Officer Responsible and target date
	awareness of different cultural needs and the service will have access to interpretation support as required – Appropriate engagement and consultation will ensure the views of service users and groups that represent them are considered. – Coordination with other partners and agencies to ensure vulnerable people are supported and to ensure their reablement resource is resilient and flexible.	
Monitor and Review	Continual monitoring to ensure positive benefits are being realised Annual reporting on progress against the Fifteen Year Direction to include update on equalities impacts both positive and negative.	Helen Maneuf Assistant Director Integrated Planning and Resources Annually in June
Further detailed EQIAs to support individual programmes of activity	All detailed change programmes that are to be progressed by the department will be supported by individual EQIAs	Adult Care Services Management Board Ongoing

This EqIA has been reviewed and signed off by:

Head of Service or Business Manager: Helen Maneuf **Date:** February 2018

Equality Action Group Chair: **Date:**

HERTFORDSHIRE COUNTY COUNCIL

CABINET
MONDAY 19 MARCH 2018 AT 2.00PM

Agenda Item
No.

5

AMENDMENT TO CHARGING POLICY FOR COMMUNITY-BASED ADULT SOCIAL CARE

Report of the Director of Adult Care Services

Author:- Helen Maneuf, Assistant Director Planning & Resources (Tel:01438 845502)

Executive Member:- Colette Wyatt-Lowe – Adult Care and Health

1. Purpose of report

- 1.1 To seek Cabinet agreement to the proposed amendment to the Council's charging policy for community-based (non-residential) adult social care services.

2. Summary

- 2.1 The Adult Care & Health Cabinet Panel considered a report on this matter at its meeting on 10 January 2018. The Panel recommended to Cabinet that five amendments be made to the Council's policy on charges for community based (non-residential) adult social care services, to take effect from 15 April 2018:

<http://cmis.hertfordshire.gov.uk/hertfordshire/Calendarofcouncilmeetings/tabid/70/ctl/ViewMeetingPublic/mid/397/Meeting/801/Committee/16/Default.aspx>

- 2.2 Cabinet agreed the amendments to the policy for charging for community-based (non-residential) adult social care services at its meeting on 22 January 2018:

<http://cmis.hertfordshire.gov.uk/hertfordshire/Calendarofcouncilmeetings/tabid/70/ctl/ViewMeetingPublic/mid/397/Meeting/657/Committee/8/Default.aspx>

- 2.3 One of these amendments concerned the treatment of the Higher Rate of Attendance Allowance (AA) and Disability Living Allowance (DLA) when carrying out a financial assessment to determine how much someone can afford to pay towards their cost of care.

- 2.4 On 19 February 2018, Cabinet considered the Integrated Plan for 2018/19 which included the budgetary implications of the charging policy amendments:

<http://cmis.hertfordshire.gov.uk/hertfordshire/Calendarofcouncilmeetings/tabid/70/ctl/ViewMeetingPublic/mid/397/Meeting/658/Committee/8/Default.aspx>

- 2.5 Cabinet made a recommendation that the adult care services budget be increased by £310k, equivalent to the amount estimated to be generated by the proposal to include higher rates of Attendance Allowance (AA) and Disability Living Allowance (DLA) in financial assessments for people with night time care and support needs that are being met by the Council.
- 2.6 In the light of its recommendation, Cabinet requested that a report be brought to its meeting in March 2018 to formally consider a proposal to further amend the charging policy for community based adult social care services, removing the requirement to include higher rates of AA and DLA when assessing the financial contribution that people with night time care and support needs can afford to pay.

3. Recommendations

- 3.1 The Adult Care & Health Cabinet Panel considered a report on this item of business at its meeting on 6 March 2018. The Panel recommended to Cabinet that Cabinet:
- i) agree to revise the charging policy agreed on 22 January 2018 and remove the requirement to include the Higher Rate of Attendance Allowance and Disability Living Allowance where people receive care to meet night time needs, when determining how much a person can afford to pay towards their cost of care; and
 - ii) agree that the Director of Adult Care Services be authorised to make the amendments necessary to the charging policy to give effect to Cabinet's decision outlined in i) above.

4. Background

- 4.1 The charging policy for community based adult social care services is available on the internet at the following location, and remains applicable until 14 April 2018:

[Paying for your care costs | Hertfordshire County Council | www.hertfordshire.gov.uk](http://www.hertfordshire.gov.uk/Paying-for-your-care-costs)

- :
- 4.2 During 2017, officers reviewed the Council's charging arrangements for community-based adult social care services, as a result of which Cabinet agreed changes in five areas at its meeting on 22 January 2018:

<http://cmis.hertfordshire.gov.uk/hertfordshire/Calendarofcouncilmeetings/tabid/70/ctl/ViewMeetingPublic/mid/397/Meeting/657/Committee/8/Default.aspx>

- 4.3 Cabinet's decision followed a three-month public consultation exercise which closed on 31 December 2017.
- 4.4 One of the five agreed amendments was the requirement to include the higher rate of AA or DLA¹ when calculating how much someone can afford to pay towards the cost of their care and support, where an individual has night time care and support needs which are being met by the Council.
- 4.5 In discussing this proposal the report noted that suggested amendments to AA and DLA² had seen the most disagreement in public consultation.
- 4.6 Since the closure of the public consultation, the Council has continued to receive representations on the impact of the agreed changes to its charging arrangements, and a petition on the Council's website opened on 5 January 2018:

<https://cmis.hertfordshire.gov.uk/hertfordshire/Petitions/tabid/140/ID/197/Increase-to-charges-for-Social-Care.aspx>

- 4.7 When Cabinet considered the Council's Integrated Plan on 19 February 2018, it made a recommendation that the Adult Care Services budget be increased by £310k. This is a sum equivalent to the amount estimated to be generated by the proposal to include higher rates of AA and DLA in financial assessments for people with night time care and support needs that are being met by the Council.
- 4.8 Cabinet also asked for a report to come to it in March to revisit the proposal that had been previously agreed to further amend the charging policy for community based adult social care services,

¹ Information AA and DLA is set out here: <https://www.gov.uk/attendance-allowance/overview> and here: <https://www.gov.uk/dla-disability-living-allowance-benefit/overview>

² The proposal that was consulted upon was to include higher rate of AA and DLA when calculating financial contributions, regardless of when services are received.

removing the requirement to include higher rates of AA and DLA when assessing the financial contribution that people with night time care and support needs can afford to pay.

4.9 The petition referred to at paragraph 4.6 was presented to Council at their meeting of 20 February 2018, where Council agreed the Integrated Plan including the recommendation to increase the Adult Care Services budget by £310k.

4.10 Having reflected further on the responses made on this particular aspect of its policy for charging for community-based (non-residential) adult social care services and the decision made when the Council considered the Integrated Plan and its current financial position, officers are of the view that this particular element of its revised policy should not be implemented.

5 Financial Implications

5.1 The anticipated income from the proposal to introduce the requirement to include higher rates of AA and DLA when assessing the financial contribution that people with night time care and support needs can afford to pay was £310k per annum.

5.2 A decision not to implement this proposal will produce an equivalent short fall in the Adult Care Services budget plan.

5.3 Council however agreed at its meeting on 20 February 2018 that the Adult Care Services budget be increased by £310k which will meet the anticipated shortfall. This change will be funded as follows:

- In 2018/19, by a reduction in the Transition reserve.
- For 2019/20 onwards, through the growth in council tax and business rates. As this had been factored into the Integrated Plan, the savings gap will increase in those subsequent years.

6 Equalities Implications

6.1 When considering proposals placed before Members it is important that they are fully aware of, and have themselves rigorously considered the equality implications of the decision that they are making.

6.2 Rigorous consideration will ensure that proper appreciation of any potential impact of that decision on the County Council's statutory obligations under the Public Sector Equality Duty. As a minimum this requires decision makers to read and carefully consider the content of any Equalities Impact Assessment produced by officers.

- :
- 6.3 The Equality Act 2010 requires the County Council when exercising its functions to have due regard to the need to (a) eliminate discrimination, harassment, victimisation and other conduct prohibited under the Act; (b) advance equality of opportunity between persons who share a relevant protected characteristic and persons who do not share it and (c) foster good relations between persons who share a relevant protected characteristic and persons who do not share it. The protected characteristics under the Equality Act 2010 are age; disability; gender reassignment; marriage and civil partnership; pregnancy and maternity; race; religion and belief, sex and sexual orientation.
 - 6.4 A full Equalities Impact Assessment accompanied the Cabinet report of 22 January 2018 and it is considered that this still stands; the document is attached as Appendix A.
 - 6.5 The removal of the requirement to include a higher rate of AA and DLA when calculating how much someone with night time care and support needs being met by the Council can afford to pay will not adversely discriminate, and may well take forward the Council's duty to advance equality of opportunity for those who would have been affected by this element of the policy.

STEP 1: Responsibility and involvement

Title of proposal/ project/strategy/ procurement/policy	Updating HCC's Charging Policy	Head of Service or Business Manager	Lynn Quick Deputy Head of Income & Payments
Names of those involved in completing the EqIA:	Lynn Quick – Deputy Head of Income and Payments	Lead officer contact details:	Simon Rowley Income Manager/Lynn Quick Deputy Head of Income and Payments
Date completed:	20/03/17 & updated 13/12/17	Review date:	

STEP 2: Objectives of proposal and scope of assessment – what do you want to achieve?

<p>Proposal objectives: –what you want to achieve –intended outcomes –purpose and need</p>	<p>Hertfordshire County Council provides care support to citizens of Hertfordshire who reside in their own homes. The Council, in line with Statutory Guidance (“the Care Act Guidance”) issued under the Care Act 2014, financially assesses service recipients to assess their eligibility for financial support and charges a contribution towards the services arranged.</p> <p>The Council’s Charging Policy sets out how we charge for adult care services. It requires amendments to bring it up to date with the Care Act guidance, so that we can charge for services not currently charged for and apply similar treatments adopted by other local authorities.</p> <p>These amendments will ensure that income from contribution is maximised and assists to reduce the pressure on the Council’s budgets and enables continuation of care support for the citizens of Hertfordshire. There will be additional income from the changes being proposed.</p> <p>Services: Data available in October 2016 shows that around 15,500 people across all care groups are provided with services which support them to remain living in their own homes.</p> <p>The budget for care services has been and continues to be cut year on year and is subject to additional pressures from an ageing population. Maximising income from client contribution will enable the Council to continue to provide high levels of support to people so they can stay independent for longer and meet the Care Act duties to prevent, reduce and delay the onset of care needs.</p> <p>The changes to the Council Charging Policy will result in an increase in costs for some people. Any increases are only applied if an individual’s income is above the income buffer allowed by the Council which is the guaranteed income value, as directed by the Department of Works and Pension. The value left is the chargeable income, against which charges can be applied. The charge will be less than or equal to the maximum chargeable income.</p> <p>There are several elements included in the policy changes and all have been examined to see what impact they will have on service users.</p> <p>High Rates of Attendance Allowance and Disability Living Allowance Including both the higher rates of Attendance Allowance and Disability Living Allowance is permissible in the Care Act, it’s Guidance and Regulations. These benefits are paid specifically to provide funds to enable an individual to pay towards their care. The difference between</p>
--	---

the higher rate and standard rate is £27.20 per week. There are around 2250 service users who are in receipt of the higher rates and some may be required to use the full amount to pay towards their care when they receive a night service. The benefit received will cover in the additional cost. This will result in the higher rate element of the benefit no longer being available to the service user to spend on other items. The financial assessment process will make sure people are not asked to pay more than they can afford.

Double Handed Care

The policy change to align the client contribution to the actual cost of the service creates more equity to how other services are charged for. 147 service users are in receipt of this type of service, 130 pay the full cost of care and their charges will double. If the 130 independently purchased their care, as most self-funders do, they would be paying the full charge anyway. The policy as it stands allows self-funders to benefit by paying less for their care than it actually costs. This is at odds with the aim of the policy to apply charges fairly and equally to all service users. The remaining 17 will pay additional contribution but it will not be double the amount and only up to the maximum value of their chargeable income. The financial assessment process will make sure people are not asked to pay more than they can afford.

Flexi-Care

630 service users fall into this group. The policy change would see 31 service users paying an increased contribution and this would only be up to the maximum available from their chargeable income. The financial assessment process will make sure people are not asked to pay more than they can afford.

Transport to Day Care Centres

The policy change will enable the transportation service to continue, which is not sustainable with the current funding model. The change would see a reasonable charge levied. Service users who have sufficient excess values in their chargeable income will pay an increased contribution and continue to receive the benefit of a door to door service. In this group there are only 117 people who would be required to pay the full cost of the service, the remaining 406 would pay an additional amount. The charge applied would only be up to the maximum available from the chargeable income. The financial assessment process will make sure people are not asked to pay more than they can afford.

Telecare

4066 people are provided with telecare services. 1451 receive care services and will not be charged an additional amount for the telecare service. It is being proposed that the remaining 2615 will pay a nominal charge. This creates a fair approach to a contribution being paid towards support services. The fee will be set at a level that will not prove to be a burden on individuals. The financial assessment process will make sure people are not asked to pay more than they can afford.

The Policy changes will have a financial impact on service users although in the majority of cases this will be met by benefits being paid to them specifically to pay for care. The guaranteed minimum income as set by the Department for Work and Pensions provides sufficient funds to cover an individual's daily living costs. The financial assessment process looks at the total cost of all services. The contribution is equal to or less than the chargeable income.

The charge rates for non-residential care are left for individual

	<p>authorities to decide. We have approached the national organisation NAFAO (National Association of Financial Assessment Officers) in relation to treatment of the higher rate Attendance Allowance and Disability Living Allowance and about telecare charges.</p> <p>Authorities taking the higher rate Attendance Allowance and Disability Living Allowance benefit in full when calculating the financial contribution:</p> <p>70.6% Take the benefit in full. 5.8% Take the benefit in full for some services 11.8% Are planning to take the benefit in full 11.8% Are considering taking the benefit in full</p> <p>Authorities who are charging for telecare services:</p> <p>75% Charge 25% Do not charge</p> <p>Of the 25% who currently do not charge 8% are considering whether to do so</p> <p>Charges range from £1.55 to £5.61 with the most frequently used weekly fees being £3.00 or £4.60.</p> <p>Authorities who treat the cost of telecare as a Disability Related Expense:</p> <p>22.2% Do not treat as a disability related expense. 33.3% Do allow as a disability related expense. 11.1% Do allow if the individual is in receipt of a care service. 11.1% Allow if an external provider is used. 22.2% Did not respond</p>
<p>Stakeholders: Who will be affected: the public, partners, staff, service users, local Member etc</p>	<p>Citizens of Hertfordshire (and their families/carers) who require support with their care needs whilst living in the community and who are assessed to pay a contribution towards that care.</p> <p>Housing Association, Supported Living Units, the Care Home Provider Association and voluntary organisations may experience an increase in enquiries for assistance and advice during the consultation period.</p>

STEP 3: Available data and monitoring information

<p>Relevant equality information: What the data tell us about equalities For example: Community profiles / service user demographics, data and monitoring information (local and national), similar or previous EqIAs, complaints, audits or inspections, local knowledge and consultations.</p>
<p>Age: Data compiled in April 2015 showed that nearly 15% of Hertfordshire residents (168,000) are aged over 65. National predictions are that there will be a 19 million increase in people aged over 65 by 2050. This ageing population will place increasing pressure on care and support services. In 2012/13, it was estimated that around 7% of the over 65 age group were receiving support; applying this percentage to the 2015 population gives a potential figure of 11,760 receiving care support.</p>
<p>Disability: Over 68,000 people in Hertfordshire have a disability and around 23,000 have a severe physical disability with approximately 26,000 having a learning disability.</p>

STEP 4: Impact Assessment – Service Users, communities and partners (where relevant)
 Guidance on groups of service users to consider within each protected group can be found [here](#)

Protected characteristic	Potential for differential impact (positive or negative)	What reasonable mitigations can you propose?
<p>Age</p>	<p>The majority of people who currently require care services are people aged over 65. Some receive help with funding these services from the Council, so any negative changes will have a differential impact on older people. There will be a financial impact on some individuals. Some additional charges will be funded entirely by benefits specifically awarded to pay for care. There will be an impact on some people who have to pay increased contribution but this will not be more than the chargeable income available and will not result in a financial burden or people being asked to pay more than they can afford.</p> <p>During the consultation period concerns were raised in relation to the financial impact directly on individuals and indirectly on the family/carers:</p> <p>Taking the higher rate of Attendance Allowance and Disability Allowance penalising disabled people.</p> <p>Charging for double handed care was penalising people.</p> <p>Family may have to contribute towards expenses incurred by an individual.</p>	<p>Amending the Charging Policy will bring it in line with the Care Act guidance and will reduce the cost pressure to the Council. In order to support service users and maintain that support the most reasonable mitigation is to levy charges that are fair and proportionate to the cost of the service.</p> <p>Charges have been proposed that we consider meet this criteria and they will be reviewed following the public consultation.</p> <p>Full details of the policy will be communicated to current service users and available to potential service users, along with details of support services available.</p> <p>The Policy will continue to ensure people do not pay more than they can afford. The Policy will continue to allow the guaranteed minimum income as set by the Department for Work and Pensions which provides sufficient funds to cover an individual’s daily living costs. The Policy will continue to take into account disability related expenditure when calculating how much and individual can afford to pay towards their care.</p> <p>These concerns have been noted and the proposal has been amended to only take into account the higher rates of Attendance Allowance and Disability Allowance when an individual is in receipt of a night service. It is still considered that the Policy will continue to ensure people do not pay more than they can afford. The guaranteed income as set by the Department for Works and Pensions seeks to provide sufficient funds to cover an individual’s daily living costs.</p>

<p>Disability Including Physical and Learning Disability</p>	<p>There are also a significant number of people with a physical or learning disability who currently require care services. Some receive help with funding these services from the Council so any negative changes will have a differential impact on people with a disability. There will be a financial impact on some individuals. Some additional charges will be funded entirely by benefits specifically awarded to pay for care. There will be an impact on some people who have to pay increased contribution but this will not be more than the chargeable income available and will not result in a financial burden or people being asked to pay more than they can afford.</p>	<p>Amending the Charging Policy will bring it in line with the Care Act 2014 guidance and will reduce the cost pressure to HCC. In order to support service users and maintain that support the most reasonable mitigation is to levy charges that are fair and proportionate to the cost of the service.</p> <p>Charges have been proposed that we consider meet this criteria and they will be reviewed following the public consultation.</p> <p>Full details of the policy will be communicated to current service users and available to potential service users, along with details of support services available.</p> <p>The Policy will continue to ensure people do not pay more than they can afford. The Policy will continue to allow the guaranteed minimum income as set by the Department for Work and Pensions which provides sufficient funds to cover an individual's daily living costs. The Policy will continue to take into account disability related expenditure when calculating how much and individual can afford to pay towards their care.</p> <p>The Council will take the necessary steps to ensure that information will be available in alternative formats such as Easy Read, Large print and translated where necessary to ensure equality of access. The Council will also work with the Learning Disability Partnership Board and other relevant partners to help communicate and explain the reasons for the proposed changes and what they are likely to mean for service users.</p> <p>We will also make sure that we communicate in a clear, personalised way what the difference in charges will be if the changes are approved. This will take into account individual needs, including people with learning disabilities who may need additional support to understand the impact.</p>

	<p>During the consultation period concerns were raised in relation to the financial impact directly on individuals and indirectly on parents/carers:</p> <p>Taking the higher rate of Attendance Allowance and Disability Allowance penalising disabled people.</p> <p>Charging for double handed care was penalising people.</p> <p>Boarding and lodging, food and clothing expenses were not considered.</p> <p>An individual would have less money for activities, wouldn't be able to go out as much, this would impact on their wellbeing and could suffer mental health issues and isolation.</p> <p>An individual may have to move from current home and move into residential.</p> <p>For an individual living with parents an increase in client contribution would mean that parents would be expected to contribute more towards their son/daughters expenditure.</p> <p>An individual may choose to cease their care rather than pay a higher contribution.</p>	<p>These concerns have been noted and the proposal has been amended to only take into account the higher rates of Attendance Allowance and Disability Allowance when an individual is in receipt of a night service. It is still considered that the Policy will continue to ensure people do not pay more than they can afford. The guaranteed income as set by the Department for Works and Pensions seeks to provide sufficient funds to cover an individual's daily living costs.</p>
<p>Race</p>	<p>We do not have robust local data on the ethnicity of users accessing care services. It is not anticipated that the proposal will affect people disproportionately because of issues of Race. It is however acknowledged that information and guidance will need to be available in different languages.</p>	<p>The Council will continue to monitor the position and if any issues in respect of the protected characteristic are identified by the Council then the Action Plan will be amended accordingly.</p> <p>Access to interpreting services will be made available.</p>
<p>Gender reassignment</p>	<p>It is not anticipated at this stage that the proposal will affect people disproportionately because of the issues of Gender reassignment but the position will be monitored if the proposal proceeds.</p>	<p>The Council will continue to monitor the position and if any issues in respect of this protected characteristic are identified by the Council then the Action Plan will be amended accordingly.</p>
<p>Pregnancy and</p>	<p>It is not anticipated that the proposal</p>	<p>The Council will continue to monitor the</p>

<p>maternity</p>	<p>will affect people disproportionately because of issues around Pregnancy and Maternity but the position will be monitored if the proposal proceeds.</p>	<p>position and if any issues in respect of this protected characteristic are identified by the Council then the Action Plan will be amended accordingly.</p>
<p>Religion or belief</p>	<p>It is not anticipated that the proposal will affect people disproportionately because of their religion/belief. We do not have robust local data on the religion or belief of users accessing care services.</p>	<p>The Council will continue to monitor the position and if any issues in respect of this protected characteristic are identified by the Council then the Action Plan will be amended accordingly.</p>
<p>Sex</p>	<p>The percentage split between females and males currently paying towards their service is 60/40. Any changes will affect more females.</p>	<p>The Council will continue to monitor the position and if any issues in respect of the protected characteristic are identified by the Council then the Action Plan will be amended accordingly.</p>
<p>Sexual orientation</p>	<p>It is not anticipated that the proposal will affect people disproportionately because of issues around Sexual orientation but the position will be monitored if the proposal proceeds. We do not have robust local data on the sexual orientation of users accessing care services.</p>	<p>The Council will continue to monitor the position and if any issues in respect of the protected characteristic are identified by the Council then the Action Plan will be amended accordingly.</p>
<p>Marriage & civil partnership</p>	<p>It is not anticipated that the proposal will affect people disproportionately because of issues around Marriage and Civil Partnership but the position will be monitored if the proposal proceeds. We do not have robust local data on the marital status of users accessing care services.</p>	<p>The Council will continue to monitor the position and if any issues in respect of the protected characteristic are identified by the Council then the Action Plan will be amended accordingly.</p>
<p>Carers (by association with any of the above)</p>	<p>It was not anticipated that the proposal would affect people disproportionately because of caring issues but the position will be monitored if the proposal proceeds. We do not have robust local data on the caring responsibilities of users accessing care services or the number of people who are accessing care services who are also receiving support from informal carers. There may be an impact on carers if service users refuses care and is more reliant on the carer.</p> <p>During the consultation period concerns were raised in relation to the impact on carers.</p> <p>If an individual is charged more carers felt they may have to provide more care support as the individual will not want to pay the increased contribution.</p>	<p>The Council will continue to monitor the position and if any issues in respect of the protected characteristic are identified by the Council then the Action Plan will be amended accordingly. The Council will engage with Carers in Hertfordshire as part of the consultation process and their feedback will be reviewed and considered before final proposals are made.</p> <p>These concerns have been noted and it is still considered that the Policy will continue to ensure people do not pay more than they can afford. If the continued monitoring identifies any changes then the Action Plan will be amended.</p>

Opportunity to advance equality of opportunity and/or foster good relations

(Please refer to the [guidance](#) for more information on the public sector duties)

Amending the Charging Policy in line with the guidance provided under the Care Act 2014 will reduce the cost pressure to the Council and will enable the Council to continue to provide high levels of support to a greater number of Hertfordshire Citizens, all of whom will have Protected Characteristics, who most need it. There is also the opportunity to link this work with our Community First approach in order to increase awareness about the costs of care services and the availability of alternatives to support provided by the County Council and the need to work together with others to find the best solutions for caring for adults in Hertfordshire.

Impact Assessment – Staff

Protected characteristic	Potential for differential impact (positive or negative)	What reasonable mitigations can you propose?
Age	It is not anticipated that there will be a negative impact on staff.	The position will be monitored and any identified action progressed.
Disability Including Learning Disability	It is not anticipated that there will be a negative impact on staff.	The position will be monitored and any identified action progressed.
Race	It is not anticipated that there will be a negative impact on staff.	The position will be monitored and any identified action progressed.
Gender reassignment	It is not anticipated that there will be a negative impact on staff.	The position will be monitored and any identified action progressed.
Pregnancy and maternity	It is not anticipated that there will be a negative impact on staff.	The position will be monitored and any identified action progressed.
Religion or belief	It is not anticipated that there will be a negative impact on staff.	The position will be monitored and any identified action progressed.
Sex	It is not anticipated that there will be a negative impact on staff.	The position will be monitored and any identified action progressed.
Sexual orientation	It is not anticipated that there will be a negative impact on staff.	The position will be monitored and any identified action progressed.
Marriage & civil partnership	It is not anticipated that there will be a negative impact on staff.	The position will be monitored and any identified action progressed.
Carers (by association with any of the above)	It is not anticipated that there will be a negative impact on staff.	The position will be monitored and any identified action progressed.
Opportunity to advance equality of opportunity and/or foster good relations		
(Please refer to the guidance for more information on the public sector duties)		
The position will continue to be monitored.		

STEP 5: Gaps identified

Gaps identified Do you need to collect more data/information or carry out consultation? (A 'How to engage' consultation guide is on Compass). How will you make sure your consultation is accessible to those affected?	A number of people currently decline services or refuse to pay for them as they do not wish to make a contribution towards them although they are in the minority. We will monitor the number of additional service users who decline or refuse to pay for a service based on an increase in their contribution to see if the additional charges have a negative impact.
--	--

STEP 6: Other impacts

Consider if your proposal has the potential (positive and negative) to impact on areas such as health and wellbeing, crime and disorder and community relations. There is more information in the guidance.

STEP 7: Conclusion of your analysis

Select one conclusion of your analysis	Give details
<input type="checkbox"/> No equality impacts identified – No change required to proposal.	
<input type="checkbox"/> Minimal equality impacts identified – Adverse impacts have been identified, but have been objectively justified (provided you do not unlawfully discriminate). – Ensure decision makers consider the cumulative effect of how a number of decisions impact on equality.	
<input checked="" type="checkbox"/> Potential equality impacts identified – Take ‘mitigating action’ to remove barriers or better advance equality. – Complete the action plan in the next section.	<p>It is anticipated that the proposed changes in the charging policy will have both an individual (each proposal) and cumulative effect on those with protected characteristics</p> <p>The financial assessment ensures that an individual will only be asked to pay a contribution if they can afford to do so. The Policy will continue to allow the guaranteed minimum income as set by the Department for Work and Pensions which seeks to provide sufficient funds to cover an individual’s daily living costs. We will only ask people to use the excess income to pay a contribution towards their care.</p> <p>The proposals are also subject to Public Consultation, the outcome of which will be considered and used to further inform the proposals.</p>
<input type="checkbox"/> Major equality impacts identified – Stop and remove the policy – The adverse effects are not justified, cannot be mitigated or show unlawful discrimination. – Ensure decision makers understand the equality impact.	

STEP 8: Action plan

Issue or opportunity identified relating to: – Mitigation measures – Further research – Consultation proposal – Monitor and review	Action proposed	Officer Responsible and target date
Consultation	A 12 week consultation will be conducted which will include letters to all service users explaining how the proposed changes will affect them. Information will be available on the Council website and contact made with partner and other	Simon Rowley/Lynn Quick date to be confirmed

Issue or opportunity identified relating to: – Mitigation measures – Further research – Consultation proposal – Monitor and review	Action proposed	Officer Responsible and target date
	interest organisations.	
Monitor and Review	We will continue to monitor: - the debt position - the number of appeals about charging - the number of people who decline services as they do not want to make a contribution We will carry out an evaluation to assess whether there is an increase attributable to the changes in policy.	Simon Rowley/Lynn Quick date to be confirmed
Mitigation Measures	People will continue to pay only what they can afford. Benchmarking with other authorities relating to the higher rate of Attendance Allowance and the higher rate of Disability Living Allowance. Send individual communication direct to everyone who is in receipt of a non-residential service with guidance on how the changes once agreed will impact on them. Send information to stakeholders about when the changes will be introduced and who any queries should be directed to.	Completed

This EqIA has been reviewed and signed off by:

Head of Service or Business Manager: **Helen Maneuf** **Date:** **December 2017**

Thank you.

HERTFORDSHIRE COUNTY COUNCIL

CABINET

MONDAY 19 MARCH 2018 AT 2.00PM

Agenda Item

No.

6

HIGHWAYS 2018/19 INTEGRATED WORKS PROGRAMME AND FORWARD WORKS PROGRAMME 2019/20 AND PROCUREMENT ROUTES

Report of the Chief Executive and Director of Environment

Author: John Denney, Highways Programme Management Group
(Tel 01992 658389)

Executive Member: Ralph Sangster, Highways

1. Purpose of report

- 1.1 To seek Cabinet approval of the proposed Final 2018/19 Integrated Works Programme (IWP) and inform Cabinet of the first draft of the Forward Works Programme (FWP) as the basis for development of the 2019/20 IWP.
- 1.2 To seek Cabinet approval of the procurement routes for the IWP

2. Background

- 2.1 The IWP and FWP have been developed over the past year to deliver key targets for the maintenance and improvement of the highway network. They have been developed as part of the annual process and in line with the County Council's Transport Asset Management Plan (TAMP) and the Local Transport Plan (LTP).
- 2.2 The development process has involved providing all Members a list for their division of the draft 2018/19 IWP. This has occurred on the following three occasions:
 - Draft 1 - published March 2017;
 - Draft 2 - published July 2017; and
 - Draft 3 - published November 2017.

The countywide Draft 3 programme was published on a map on the County Council's website at:

<http://webmaps.hertfordshire.gov.uk/highwayspub/index.htm?layers=%5b5:6.7%5d>

- 2.3 Progress reports on future delivery will be submitted to Members through the usual monthly bulletins with a description of any alterations to the List approved by Cabinet. Substantial changes will be reported to the Executive Member for Highways.

- 2.4 The proposed Final 2018/19 IWP has been developed from Draft 3 by modifying the proposed programmes to align with:
- The final budget level approved by County Council on 20 February 2018,
 - Changes to the condition of the highway network through the winter, and
 - Programme revisions of any 2017/18 projects that will now be completed in 2018/19.
- 2.5 The IWP and FWP divisional lists can be viewed at Appendices B and C to the report, using the following link:
<https://cmis.hertfordshire.gov.uk/hertfordshire/Calendarofcouncilmeetings/tabid/70/ctl/ViewMeetingPublic/mid/397/Meeting/659/Committee/8/SelectedTab/Documents/Default.aspx>
Copies are also available in the Members Room and each Member Group Room at County Hall. Copies can be provided on request.
- 2.6 The developing 2018/19 IWP has been circulated to each Member three times during the past year to keep them informed of its development and to help inform their Highway Locality Budget (HLB) choices. The proposed Final 2018/19 IWP includes HLB funded works currently chosen and identified for delivery via the IWP route (as of the 2 February 2018). This is to provide clarity of the total programme and for co-ordination purposes alongside delivery with IWP schemes in 2018/19. Other schemes may be added to the programme once Members have completed their decisions as part of the agreed HLB decision process.
- 2.7 The 2018/19 IWP scheme list is a twelve month programme based on known budgets and scheme programmes for the year. Should circumstances change enabling additional schemes to be introduced there is a reserve list that is being worked on as the highest priority works ready for 2019/20 that will be considered for bringing forward if planning and road space allow.
- 2.8 The Integrated Plan (IP) includes extra money (£5 million in 2018/19) in local (unclassified) roads to improve their condition, which will be referred to as Invest to Improve or 'i2i' for short.

The i2i programme will focus solely on unclassified roads in a poor condition with the overall aim of halving the number of such roads from the current 16% which are 'poor' down to around 8% over the projected five year project. Within those parameters, scheme selection will be based on a combination of factors including:

- The condition of the road (with worse roads having priority);
- How important those roads are to local communities (with priority given to highly populated areas or rural roads used frequently)
- Whether the scheme offers good value for money (to allow as many roads as possible to be treated).

The selection process for this programme is technically led. The projects will be delivered through existing contracts as part of the IWP and are included in Appendix B, albeit as a clearly identified separate workstream.

- 2.9 Draft 1 of the FWP for 19/20 is a preliminary list for which the Council will endeavour to achieve 50% accuracy at this early stage of the annual cycle. This will be revised to Draft 2 in July 2018 and Draft 3 in November 2018 at which time the Council endeavour to be 90% and 95% accurate respectively. This will be submitted for approval as the 19/20 IWP Cabinet List in March 2019.

In practical terms, this means the Council will aim to only make subsequent significant changes (such as adding, deleting or making a change to the treatment type) on no more than 10% of the schemes shown in Draft 2. However, it should be noted that the various drafts are created based on the best available budget estimates at the time. Significant changes to the budget or an unforeseen alteration in priorities (such as a period of severe weather causing damage that needs to be addressed) would fall outside these bounds.

Draft 1 is the best available information at the time that is published, to advise Members of potential works. Due to the deterioration of road surfacing not always being predictable (particularly during the winter months) the accuracy from our modelling tools needs to be validated through site inspections, which may lead to reprioritising works.

Draft 1 is used to support selection of Tranche 1 of the Highway Locality Budget schemes. The programme for the Tranche 1 selection process for the various treatments is detailed in Table 1 below:

Treatment type	Member quotation requests	Member approval to proceed
Carriageway surface dressing	6th April	1st June
Carriageway microsurfacing	15th June	31st August
Footway microsurfacing	15th June	31st August
Carriageway resurfacing	13th July	28th September
Footway reconstruction	13th July	28th September

Table 1: Tranche 1 Dates

Tranche 2 of the Highway Locality Budget schemes are selected after Draft 2, which has a much higher level of accuracy; however Tranche 2 is limited to carriageway resurfacing and footway reconstruction only (which can be selected later in the annual cycle as they require less preparation time).

Early addition of HLB choices to the 2019/20 programme is important to enable design, construction programming, road space allocation and contractor procurement so that by the 1 April 2019 (subject to Cabinet endorsement) delivery on site can commence. Our aim is always to deliver the bulk of the schemes during the warmer months (April to October) to

take advantage of the longer days, better weather and reduced traffic flows in the summer holidays. A large proportion of the schemes, including those funded by HLB, are grouped into packages and programmes of similar works types for procurement and delivery by the same contractor to achieve cost effective delivery.

2.10 The following documents are attached:

- Appendix A: Scheme Categories and Prioritisation summary
- Appendix B: Divisional lists of the 2018/19 IWP schemes and District lists of the I2I schemes
- Appendix C: Divisional lists of the 2019/20 FWP schemes

2.11 The following documents for background information can be found at:

Transport Asset Management Plan 2008	https://www.hertfordshire.gov.uk/media-library/documents/about-the-council/data-and-information/transport-asset-management-plan-2008.pdf
Local Transport Plan 2011 – 2031	https://www.hertfordshire.gov.uk/media-library/documents/highways/transport-planning/local-transport-plan-live/local-transport-plan-2011-2031.pdf

3. Recommendation:

3.1 That Cabinet:

- (i) adopts the proposed Final Integrated Works Programme as Hertfordshire’s highway works programme for 2018/19, attached at Appendices A and B; and
- (ii) notes the 2019/20 Forward Works Programme, attached at Appendix C, as the basis for development of the 2019/20 Highways Integrated Works Programme.

4. Funding

4.1 The IWP (including I2I) and FWP are based on funding drawn from the budget allocations in the IP.

5. Procurement

5.1 Table 2 below clarifies the procurement route that the various IWP works costs will be delivered through (including the latest HLB and I2I choices):

Team	No.	Works Cost Estimate	Procurement Routes							
			Highways Service Term contractor	Structures (Bridges) Maintenance Framework	SMART Framework (Footway)	SMART Framework (Surface Dressing)	SMART Framework (Micro-surfacing)	SMART Framework (Resurfacing)	Eastern Highways Framework	External / Other
A Roads	60	£6,771,000						£6,771,000		
Drainage	29	£1,513,000	£1,513,000							
Bridges	13	£3,127,000	£1,077,000	£2,050,000						
Signals	32	£1,320,000	£1,320,000							
Integrated Transport	50	£4,503,000	£3,213,000					£195,000	£1,000,000	£95,000
Footway	136	£4,253,000	£3,378,000		£876,000					
Micro-surfacing	193	£2,236,000					£2,236,000			
Surface Dressing	99	£2,372,000				£2,372,000				
Surface Dressing Preparation	100	£1,190,000				£1,190,000				
Resurfacing	378	£12,541,000						£12,541,000		
TOTAL	1090	£39,826,000	£10,501,000	£2,050,000	£876,000	£3,562,000	£2,236,000	£19,507,000	£1,000,000	£95,000

Table 2: Works Costs and Procurement

6. Financial Implications

6.1 There are no new financial implications arising from the decisions required as a result of this report as those decisions are concerned with priorities within the budget as set at Full Council on 20th February 2018.

7. Equality Implications

7.1 When considering proposals placed before Members it is important that they are fully aware of, and have themselves rigorously considered the equalities implications of the decision that they are taking.

7.2 Rigorous consideration will ensure that proper appreciation of any potential impact of that decision on the County Council's statutory obligations under the Public Sector Equality Duty. As a minimum this requires decision makers to read and carefully consider the content of any Equalities Impact Assessment (EqIA) produced by officers.

7.3 The Equality Act 2010 requires the Council when exercising its functions to have due regard to the need to (a) eliminate discrimination, harassment, victimisation and other conduct prohibited under the Act; (b) advance equality of opportunity between persons who share a relevant protected characteristic and persons who do not share it and (c) foster good relations between persons who share a relevant protected characteristic and persons who do not share it. The protected characteristics under the Equality Act 2010 are age; disability; gender reassignment; marriage and

civil partnership; pregnancy and maternity; race; religion and belief, sex and sexual orientation.

- 7.4 Equality Impact Assessments are carried out on all IWP projects individually.

Background Information

Links within the report.

HIGHWAYS INTEGRATED WORKS PROGRAMME (IWP) AND FORWARD WORKS PROGRAMME (FWP)

Categories of Schemes and Prioritisation

A1 General

A summary of the six main categories of work promoted each year are set out below including a brief background on how schemes are identified, categorised, selected and prioritised within each programme. For full details, Members are recommended to refer to two key Environment Department documents about the core procedures and guidance regarding the IWP and FWP schemes:

- 'Transport Asset Management Policy and Plan' (and the various annual Asset Performance Reports); and the
- 'Highways and Transport Programme Entry' document.

A2 Carriageway Refurbishment Schemes (IWP project code: ARP – A classified Roads or CWY for other routes)

The objective of our strategy, using an asset management approach, is to optimise the works programme to keep the average condition of the network as good as possible for a given level of investment.

Condition data is derived from the results of various surveys, but most importantly:

- SCANNER (machine-based condition survey) – A, B & C Roads
- CVI (Coarse Visual Inspection) – U Roads

Additional information (used where it is available) is:

- Age of the carriageway;
- Historical work undertaken (both schemes and reactive repairs on faults);
- Strength / construction of the road; and
- Traffic counts.

With this data it is possible to model the likely deterioration of each section of road and identify an optimum programme of maintenance activity that best improves the condition of the network overall with the funding available. By considering the overall condition of the carriageway construction and the rate of deterioration of road sections across the network, our maintenance strategy gives priority to sections whose residual life will be extended substantially with modest intervention.

This approach can mean that the worst looking carriageway surfaces will not always be prioritised for immediate major refurbishment, and the programmed action may involve some low cost short term patching and dressing for example.

Identifying situations where earlier treatment of faults will prevent further deterioration of the asset, while returning the asset to better condition, entails developing alternative repair strategies over a longer period. This will then enable cost analysis, which will minimise the whole of life cost over the whole asset.

The early intervention strategy has two advantages:

- The cost of the repairs is lower the earlier in the deterioration process they occur. Plus more assets can be repaired for the same amount of expenditure; and
- The overall condition of the asset is kept at a higher value.

Carriageway maintenance and refurbishment schemes are initially identified by using the deterioration modelling; the proposed scheme lists are then refined using engineering judgement of the initially identified lists.

A3 Footway and Cycleway Refurbishment Schemes (IWP project code: FWY)

Footway and cycleway refurbishment schemes have historically been identified from local engineering knowledge and then prioritised across the County by consideration of:

- Hierarchy of the footway/cycleway;
- Condition of footway/cycleway;
- Proposed treatment;
- History of insurance claims; and
- History of reactive work previously undertaken.

Since the 2015/16 year an increasing proportion of the programme has been identified and then assessed and refined by use of more objective data gathered about future asset deterioration in a similar fashion to that used for the carriageway programmes in Section A2,; however the techniques used are not as well established as carriageway measurements.

A4 Drainage Schemes (IWP project code: DRN)

Drainage improvement schemes are initially identified from local engineering knowledge to tackle identified and reported drainage problems. These are then prioritised across the County by consideration of:

- Severity of the problem for pedestrians;
- Severity of the problem for vehicles;
- Frequency of the problem;
- Repeat maintenance caused by the problem;
- Potential pollution caused by the problem; and
- Accidents and/or claims linked to the problem.

A5 Integrated Transport Schemes (IWP project code: ITP)

Integrated Transport Projects (ITP) cover improvements to the network including provision for buses, cyclists, pedestrians and traffic management. This also includes the Casualty Reduction schemes (see Section A6 below).

ITP schemes are identified, selected and prioritised through Target Delivery Groups in line with Hertfordshire's Local Transport Plan (LTP) goals, and/or the Corporate Plan priorities. They are devised to deliver specific transportation targets/objectives in areas such as:

- | | |
|--|---|
| • Improve Air Quality | • Reduce Greenhouse Gas Emissions |
| • Reduce Congestion | • Improve Speed Limit Compliance |
| • Increase Cycling Trips | • Increase Mode share of sustainable school journeys |
| • Increase Walking Trips | • Improve Passenger Transport Patronage |
| • Improve Rights of Way | • Improve User satisfaction with PT Information |
| • Improve Road Safety and Casualty Reduction | • Improve Bus Punctuality |
| • Improve Accessibility | • Improve User satisfaction with local Buses |
| • Maintain Roads and Footways | • Reduce the impact of Transport Noise |
| • Reduce Crime | • Design new infrastructure and maintenance in the light of threats from changing climate |

Schemes have also been included which assist in supporting economic growth. Increasing numbers of schemes are included which are fully or partly supported by the Strategic Economic Plan (SEP) Fund administered by the Hertfordshire Local Enterprise Partnership (LEP).

A6 Casualty Reduction Schemes (IWP project code: SAR)

Casualty Reduction schemes are identified based on analysis of police collision data and a ranking system to prioritise schemes and initiatives in locations where people have been killed or seriously injured (KSI). Each location is reviewed to assess if a pattern of collisions has formed that could be reasonably addressed by some form of engineered intervention. Schemes can be based around junctions, bends, routes or areas. Links are also made to the wider road safety picture by combining with enforcement or educational programmes.

A ranking list is analysed annually, from which schemes and initiatives are selected. As such the Casualty Reduction programme forms part of the IWP and not the FWP. Because it is necessary to use the most up-to-date accident data possible when prioritising this programme, the decisions regarding the exact schemes to be included in the IWP are normally finalised later than in most other programmes.

A7 Highway Locality Budget (Code MEM)

Members are responsible for directing how a proportion of highways funding is spent in their Division. The value of this funding is £90,000 per Member per year.

The Highway Locality Budget (HLB) can support a range of works to deliver schemes that meet local needs and priorities within the division, but are not a high enough priority to feature on the various technically-led programmes described above. This can include a wide range of works including road resurfacing, pavement repairs, drainage clearing and traffic calming schemes, as well as smaller projects and works such as hedge trimming, sign cleaning and white line painting.

HLB works are not formally part of the IWP or FWP, however larger HLB funded works currently chosen and identified for delivery via the IWP route do appear on IWP lists. This is to provide clarity of the total programme and for co-ordination purposes (since these are delivered by the IWP contractors alongside IWP schemes), to provide economies of scale and programming logic in design and construction.

A8 Invest to Improve (Code NCM)

Additional funding has been provided for local (unclassified) roads to improve their condition. These schemes are referred to as Invest to Improve or 'i2i' for short.

The i2i programme focuses solely on unclassified roads in a poor condition with the overall aim of halving the number of such roads from the current 16% which are 'poor' down to around 8% over the projected five year project. Within those parameters, scheme selection is based on a combination of factors including:

- The condition of the road (with worse roads having priority);
- How important those roads are to local communities (with priority given to highly populated areas or rural roads used frequently); and
- Whether the scheme offers good value for money (to allow as many roads as possible to be treated).

**Appendix B – 18/19 Integrated Work Programme Divisional Lists
and Invest to Improve District Lists**

2018/19 Integrated Works Programme



Division number 01
Division Cheshunt Central
District Broxbourne District
Report date: February 2018

Notes
 1. Highway Locality Budget funded schemes are shown at the bottom of the sheet highlighted in grey
 2. Road sections that are adjacent to a divisional boundary are underlined

Project Name	Divison (s) affected	Town / Parish	Road Section	Street Name	Location	IWP Ref	Reason for cancellation, deferral or addition
Great Cambridge Reconstruction	01,02	Cheshunt	<u>A10/353</u>	Great Cambridge Road	Halfhyde Lane Bridge To Brookfield Ln Footbridge	ARP190044-1	-
Great Cambridge Reconstruction	01,02	Cheshunt	A10/352	A10 Between Turnford Link And Halfhide Lane	North of Turnford roundabout to Halfhide Lane bridge	ARP190044-1	-
Roundmoor Drive Footway Micro	01	Cheshunt	1U249/10	Roundmoor Drive	Windmill La - East Bdry No 41 Forest Rd	FWY180260-1	-
Brookfield Centre Pedestrian Improvements	01,01,01,01,01	Cheshunt	B156/320	Halfhide Lane	Brookfield Lane To Mini Rbt	ITP180014-1	-
Brookfield Centre Pedestrian Improvements	01,01,01,01,01	Cheshunt	B156/322	Halfhide Lane	Mylne Close Roundabout To The Links Junction	ITP180014-1	-
Brookfield Centre Pedestrian Improvements	01,01,01,01,01	Cheshunt	1U899/10	Mylne Close	West Off Halfhide Lane Roundabout	ITP180014-1	-
Brookfield Centre Pedestrian Improvements	01,01,01,01,01	Cheshunt	B156/321	Halfhide Lane	Roundabout Serving Shopping Area	ITP180014-1	-
Brookfield Centre Pedestrian Improvements	01,01,01,01,01	Cheshunt	1U991/10	Halfhide Lane	Mylne Close roundabout to east of traffic island	ITP180014-1	-
Halfhide Lane j/w The Links Junction Improvements	01,01,01	Cheshunt	<u>B156/330</u>	Halfhide Lane	The Links Junction To A1170 Roundabout	SAR180010-1	Deferred due to further investigation required
Halfhide Lane j/w The Links Junction Improvements	01,01,01	Cheshunt	B156/322	Halfhide Lane	Mylne Close Roundabout To The Links Junction	SAR180010-1	Deferred due to further investigation required
Halfhide Lane j/w The Links Junction Improvements	01,01,01	Cheshunt	1U714/10	The Links	Tescos Entrance To Halfhide Lane	SAR180010-1	Deferred due to further investigation required
High St/Nr Church La S164 Signal Refurbishment	01	Cheshunt	B176/20	High Street	Blindmans Lane To Cadmore Lane	TIS180009-1	-
Beeston Drive Local Carriageway Microasphalt	01,01	Cheshunt	1U736/10	Beeston Drive	Off Brookfield Lane To End By No 53	MEM180003-1	-
Beeston Drive Local Carriageway Microasphalt	01,01	Cheshunt	1U736/20	Beeston Drive	Opp No 55 To End Opp No 22	MEM180003-1	-
Holme Close Local Carriageway Microasphalt	01,01	Cheshunt	1U146/10	Holme Close	Downfield Road To Rbt	MEM180004-1	-
Holme Close Local Carriageway Microasphalt	01,01	Cheshunt	1U1115/10	Beazley Court	Holme Close to rear boundary of house 21	MEM180004-1	-
Brookfield Lane West Local Carriageway Microasphalt	01	Cheshunt	1U567/10	Brookfield Lane West	Halfhide Ln To Junc Southbrook Dr (bend)	MEM180005-1	-
Lynton Parade Turners Hill Local Carriageway Surface Inlay	01	Cheshunt	<u>1U559/10</u>	Lynton Parade Turners Hill	Service Road Nos 1-10 Off Turner's Hill	MEM180026-1	-
Whitefields Road Footway Reconstruction	01	Cheshunt	<u>1U309/10</u>	Whitefields Road	Church Lane To Brookfield Lane	MEM180119-1	-

2018/19 Integrated Works Programme



Division number 02
Division Flamstead End & Turnford
District Broxbourne District
Report date: February 2018

Notes
 1. Highway Locality Budget funded schemes are shown at the bottom of the sheet highlighted in grey
 2. Road sections that are adjacent to a divisional boundary are underlined

Project Name	Divison (s) affected	Town / Parish	Road Section	Street Name	Location	IWP Ref	Reason for cancellation, deferral or addition
High Road/Turnford Link-Great Cambridge Road R'bt Resurfacin	02,02,02,02,02	Turnford	A1170/30	Great Cambridge Road	Rbt With B176	ARP160121-1	-
High Road/Turnford Link-Great Cambridge Road R'bt Resurfacin	02,02,02,02,02	Turnford	A1170/40	High Road	Rbt To End Of Dual Carriage Way	ARP160121-1	-
High Road/Turnford Link-Great Cambridge Road R'bt Resurfacin	02,02,02,02,02	Turnford	A1170/41	High Road	Start Of Dual To Rbt	ARP160121-1	-
High Road/Turnford Link-Great Cambridge Road R'bt Resurfacin	02,02,02,02,02	Turnford	A1170/50	High Road	Dual Carriageway To Slipe Lane	ARP160121-1	-
High Road/Turnford Link-Great Cambridge Road R'bt Resurfacin	02,02,02,02,02	Turnford	A1170/30	Great Cambridge Road	Rbt With B176	ARP160121-1	-
A10 Great Cambridge Road Turnford Surface Dressing	02	Turnford	A10/372	Great Cambridge Road	High Road Rbt South To Half Hide Lane Rbt	ARP180255-1	-
A10 Turnford Link Southbound Offslip Surface Dressing	02	Turnford	A10/354	A10 Turnford Link Southbound Offslip	Southbound offslip to Turnford roundabout	ARP180264-1	-
A1170 Great Cambridge Road Surface Dressing	02	Turnford	A1170/20	Great Cambridge Road	Halfhide Lane To High Road Northbound	ARP180270-1	-
Great Cambridge Reconstruction	01,02	Cheshunt	<u>A10/353</u>	Great Cambridge Road	Halfhyde Lane Bridge To Brookfield Ln Footbridge	ARP190044-1	-
Great Cambridge Reconstruction	01,02	Cheshunt	A10/352	A10 Between Turnford Link And Halfhide Lane	North of Turnford roundabout to Halfhide Lane bridge	ARP190044-1	-
Turnford Link HCC No. 1444	02,02	Turnford	A10/371	Turnford Link Road	High Road Turnford Rbt To A10 Rbt	BRG180020-1	Deferred due to change in programme priority
Turnford Link HCC No. 1444	02,02	Turnford	A10/370	Turnford Link Road	A10 Rbt To High Road Turnford Rbt	BRG180020-1	Deferred due to change in programme priority
Turnford Interchange North (ST1443)	02	Turnford	A10/356	Turnford Link Road	A10 Roundabout For Turnford	BRG180021-1	Combined with BRG180022-1
Turnford Interchange South & North (ST1442, ST1443)	02	Turnford	A10/356	Turnford Link Road	A10 Roundabout For Turnford	BRG180022-1	-
Thunderfield Grove Culvert Reconstruction	02	Cheshunt	1U220/10	Park Lane Paradise	Park Lane To Holycross Hill	BRG180048-1	-
Bread And Cheese Lane Surface Dressing Surface Dressing	02	Cheshunt	<u>1U39/10</u>	Bread And Cheese Lane	Beaumont Road To Appleby Street	CWY140221-a	-
Park Lane Local Resurfacing	02	Cheshunt	1U462/10	Park Lane	Park Lane Paradise to Longfield Lane	CWY180933-1	-
Farmhouse Close Thin Surfacing	02	Turnford	1U712/10	Farmhouse Close	End To Tarpan Way	CWY180993-1	-
Farriers End Thin Surfacing	02	Turnford	1U715/10	Farriers End	End To Landau Way	CWY180994-1	-
Felton Close Thin Surfacing	02,02	Turnford	1U709/10	Felton Close	Tarpan Way To No 20	CWY180995-1	-
Felton Close Thin Surfacing	02,02	Turnford	1U709/20	Felton Close	Nos 9 - 13	CWY180995-1	-
Galloway Close Thin Surfacing	02,02	Turnford	1U710/10	Galloway Close	Nos 1 - 5	CWY181000-1	-
Galloway Close Thin Surfacing	02,02	Turnford	1U710/20	Galloway Close	Nos 12 - 25	CWY181000-1	-
Groom Road Thin Surfacing	02	Turnford	1U700/30	Groom Road	Tarpan Way Roundabout To Landau Way	CWY181005-1	-
Landau Way Thin Surfacing	02	Turnford	1U707/10	Landau Way	No 3 To No 85	CWY181024-1	-
Shire Close Thin Surfacing	02	Turnford	1U840/10	Shire Close	Groom Road To End	CWY181068-1	-
Tarpan Way Thin Surfacing	02	Turnford	1U708/10	Tarpan Way	Groom Road To End	CWY181073-1	-
Halfhide Lane Roundabout Resurfacing	02	Cheshunt	<u>B176/45</u>	Halfhide Lane	Roundabout Junc B156 Halfhide Lane	CWY181314-1	-
B176 High Road Resurfacing	02	Turnford	B176/50	High Road	B156 Halfhide Lane to The Springs roundabout	CWY181315-1	-
Adamsfield Local Recon Investigation	02	Cheshunt	1U561/10	Adamsfield	Holbeck Lane to Longfield Lane	CWY181398-1	-
Nunsbury Drive, turnford Drainage Main Works	02	Turnford	1U203/10	Nunsbury Drive	High Road To End	DRN170006-2	-
New River Path Improvements	04,05,05,05,05,02,03,03,03,04,5,4,5,4,4,2	Hoddesdon	1U484/20	Rye Road	New River Brdge To Dstrct Bdry 20m Past Normandy W	ITP160022-1	-
New River Path Improvements	04,05,05,05,05,02,03,03,03,04,5,4,5,4,4,2	Hoddesdon	B194/10	Station Road	Junc High Road To Station Entrance	ITP160022-1	-

2018/19 Integrated Works Programme



Division number 02
Division Flamstead End & Turnford
District Broxbourne District
Report date: February 2018

Notes
 1. Highway Locality Budget funded schemes are shown at the bottom of the sheet highlighted in grey
 2. Road sections that are adjacent to a divisional boundary are underlined

Project Name	Divison (s) affected	Town / Parish	Road Section	Street Name	Location	IWP Ref	Reason for cancellation, deferral or addition
New River Path Improvements	04,05,05,05,05,02,03,03,03,04,5,4,5,4,4,2	Hoddesdon	<u>B194/20</u>	New Nazeing Road	Station entrance to County boundary	ITP160022-1	-
New River Path Improvements	04,05,05,05,05,02,03,03,03,04,5,4,5,4,4,2	Hoddesdon	1U375/10	Churchfields	Mill Lane To Station Road	ITP160022-1	-
New River Path Improvements	04,05,05,05,05,05,02,03,03,03,04,5,4,5,4,4,2	Hoddesdon	1U603/10	St Catharines Road	St Catherines Rd To Gasholder Station	ITP160022-1	-
New River Path Improvements	04,05,05,05,05,02,03,03,03,04,5,4,5,4,4,2	Hoddesdon	<u>B156/310</u>	Brookfield Lane West	Flamstead End Road to Halfhide Lane	ITP160022-1	-
New River Path Improvements	04,05,05,05,05,05,02,03,03,03,04,5,4,5,4,4,2	Hoddesdon	<u>C54/4</u>	Church Lane	Churchgate Road To A10	ITP160022-1	-
New River Path Improvements	04,05,05,05,05,05,02,03,03,03,04,5,4,5,4,4,2	Hoddesdon	1U295/30	Theobalds Lane	B198 To Bury Green Road	ITP160022-1	-
New River Path Improvements	04,05,05,05,05,05,02,03,03,03,04,5,4,5,4,4,2	Hoddesdon	C164/10	College Road	A10 To Cromwell Avenue	ITP160022-1	-
New River Path Improvements	04,05,05,05,05,02,03,03,03,04,5,4,5,4,4,2	Hoddesdon	C137/10	Essex Road	Dinant Link Road Roundabout To Pindar Rd (east)	ITP160022-1	-
New River Path Improvements	04,05,05,05,05,05,02,03,03,03,04,5,4,5,4,4,2	Hoddesdon	1U322/10	Admirals Walk	Upper Marsh Lane to railway near Meadway	ITP160022-1	-
New River Path Improvements	04,05,05,05,05,02,03,03,03,04,5,4,5,4,4,2	Hoddesdon	1U427/10	Lampits	Charlton Way to Brewery Road roundabout	ITP160022-1	-
New River Path Improvements	04,05,05,05,05,05,02,03,03,03,04,5,4,5,4,4,2	Hoddesdon	1U517/10	Upper Marsh Lane	Opp No 11 Woodlands Dr To Bridge On New River	ITP160022-1	-
New River Path Improvements	04,05,05,05,05,02,03,03,03,04,5,4,5,4,4,2	Hoddesdon	1U597/10	Conduit Lane East	Lampits To End By Bridgeways	ITP160022-1	-
New River Path Improvements	04,05,05,05,05,05,02,03,03,03,04,5,4,5,4,4,2	Hoddesdon	1F879/10	Farm Lane	House 29 To Council Yard	ITP160022-1	-
New River Path Improvements	04,05,05,05,05,02,03,03,03,04,5,4,5,4,4,2	Hoddesdon	1U1032/40	Vancouver Road	West Off Yukon Road Roundabout To End	ITP160022-1	-
A1170 Great Cambridge Road j/w Vancouver Road Junction Improvements	02,02,02,02	Turnford	A1170/20	Great Cambridge Road	Halfhide Lane To High Road Northbound	SAR180003-1	-
A1170 Great Cambridge Road j/w Vancouver Road Junction Improvements	02,02,02,02	Turnford	A10/372	Great Cambridge Road	High Road Rbt South To Half Hide Lane Rbt	SAR180003-1	-
A10 Turnford Link Southbound Offslip Junction Improvements	02,02	Turnford	A10/354	A10 Turnford Link Southbound Offslip	Southbound offslip to Turnford roundabout	SAR180004-1	-
A10 Turnford Link Southbound Offslip Junction Improvements	02,02	Turnford	A10/356	Turnford Link Road	A10 Roundabout For Turnford	SAR180004-1	-
Longfield Lane nr Rosedale Way Signal Refurb	02	Cheshunt	C54/20	Longfield Lane	Mini Rbt To Holbeck Lane	TIS180034-1	-
Tennand Close Local Carriageway Microasphalt	02,02	Cheshunt	1U676/10	Tennand Close	Roundcroft To No 9	MEM180013-1	-
Tennand Close Local Carriageway Microasphalt	02,02	Cheshunt	1U676/20	Tennand Close	Nos 13 - 10	MEM180013-1	-
Tennand Close Footway Surface Treatment	02,02	Cheshunt	1U676/10	Tennand Close	Roundcroft To No 9	MEM180015-1	-
Tennand Close Footway Surface Treatment	02,02	Cheshunt	1U676/20	Tennand Close	Nos 13 - 10	MEM180015-1	-
Holbeck Lane Footway Surface Treatment	02	Cheshunt	1U142/20	Holbeck Lane	Adamsfield To Longfield Lane	MEM180016-1	-

2018/19 Integrated Works Programme



Division number 03
Division Goffs Oak & Bury Green
District Broxbourne District
Report date: February 2018

Notes
 1. Highway Locality Budget funded schemes are shown at the bottom of the sheet highlighted in grey
 2. Road sections that are adjacent to a divisional boundary are underlined

Project Name	Divison (s) affected	Town / Parish	Road Section	Street Name	Location	IWP Ref	Reason for cancellation, deferral or addition
A10 Great Cambridge Road Cheshunt Surface Dressing	03,06	Cheshunt	A10/384	Great Cambridge Road	Lieutenant Ellis Way To College Road	ARP180254-1	-
A10 Great Cambridge Road Cheshunt Surface Dressing	03,06	Cheshunt	A10/383	Great Cambridge Road	College Road To Lieutenant Ellis Way Rbt	ARP180254-1	-
Broom Hills (ST1576)	03,03	Cheshunt	B198/16	Lieutenant Ellis Way	Broom Hills roundabout to A10 Great Cambridge Road	BRG180032-1	-
Broom Hills (ST1576)	03,03	Cheshunt	B198/17	Lieutenant Ellis Way	A10 Great Cambridge Road to Broom Hills roundabout	BRG180032-1	-
Beverley Gardens/Barrow Lane Surface Dressing Surface Dressing	03,03,03	Cheshunt	1U18/10	Barrow Lane	Halstead Hill To Grovedale Close	CWY151783-a	-
Beverley Gardens/Barrow Lane Surface Dressing Surface Dressing	03,03,03	Cheshunt	1U18/15	Beverley Gardens	Grovedale Close To House 60 Barrow Lane	CWY151783-a	-
Beverley Gardens/Barrow Lane Surface Dressing Surface Dressing	03,03,03	Cheshunt	1U18/25	Barrow Lane	Beverley Gardens To Dark Lane	CWY151783-a	-
Rosedale Way Surface Dressing Surface Dressing	03,03	Cheshunt	1U248/10	Rosedale Way	North From Goffs Lane Rbt	CWY160993-a	-
Rosedale Way Surface Dressing Surface Dressing	03,03	Cheshunt	1U248/11	Rosedale Way	South To Goffs Lane Rbt	CWY160993-a	-
Silver Street/Halstead Hill Surface Dressing Surface Dressing	03,03	Goffs Oak	1U123/10	Halstead Hill	Goffs Lane To Barrow Lane	CWY180473-a	-
Silver Street/Halstead Hill Surface Dressing Surface Dressing	03,03	Goffs Oak	1U271/10	Silver Street	Jones Road To Halstead Hill	CWY180473-a	-
Crouch Lane Localised Recon and Patching	03	Goffs Oak	1U73/10	Crouch Lane	Newgate Street Road To Rags Lane	CWY181178-1	-
C54 Darnicle Hill Surface Dressing	03	Cheshunt	<u>C54/50</u>	Darnicle Hill	Railway Line To Newgatestreet Road	CWY181296-1	-
New River Path Improvements	04,05,05,05,05,02,03,03,03,04,5,4,5,4,4,2	Hoddesdon	1U484/20	Rye Road	New River Brgde To Dstrct Bdry 20m Past Normandy W	ITP160022-1	-
New River Path Improvements	04,05,05,05,05,02,03,03,03,04,5,4,5,4,4,2	Hoddesdon	B194/10	Station Road	Junc High Road To Station Entrance	ITP160022-1	-
New River Path Improvements	04,05,05,05,05,02,03,03,03,04,5,4,5,4,4,2	Hoddesdon	<u>B194/20</u>	New Nazeing Road	Station entrance to County boundary	ITP160022-1	-
New River Path Improvements	04,05,05,05,05,02,03,03,03,04,5,4,5,4,4,2	Hoddesdon	1U375/10	Churchfields	Mill Lane To Station Road	ITP160022-1	-
New River Path Improvements	04,05,05,05,05,02,03,03,03,04,5,4,5,4,4,2	Hoddesdon	1U603/10	St Catharines Road	St Catherines Rd To Gasholder Station	ITP160022-1	-
New River Path Improvements	04,05,05,05,05,02,03,03,03,04,5,4,5,4,4,2	Hoddesdon	<u>B156/310</u>	Brookfield Lane West	Flamstead End Road to Halfhide Lane	ITP160022-1	-
New River Path Improvements	04,05,05,05,05,02,03,03,03,04,5,4,5,4,4,2	Hoddesdon	<u>C54/4</u>	Church Lane	Churchgate Road To A10	ITP160022-1	-
New River Path Improvements	04,05,05,05,05,02,03,03,03,04,5,4,5,4,4,2	Hoddesdon	1U295/30	Theobalds Lane	B198 To Bury Green Road	ITP160022-1	-
New River Path Improvements	04,05,05,05,05,02,03,03,03,04,5,4,5,4,4,2	Hoddesdon	C164/10	College Road	A10 To Cromwell Avenue	ITP160022-1	-
New River Path Improvements	04,05,05,05,05,02,03,03,03,04,5,4,5,4,4,2	Hoddesdon	C137/10	Essex Road	Dinant Link Road Roundabout To Pindar Rd (east)	ITP160022-1	-
New River Path Improvements	04,05,05,05,05,02,03,03,03,04,5,4,5,4,4,2	Hoddesdon	1U322/10	Admirals Walk	Upper Marsh Lane to railway near Meadway	ITP160022-1	-
New River Path Improvements	04,05,05,05,05,02,03,03,03,04,5,4,5,4,4,2	Hoddesdon	1U427/10	Lampits	Charlton Way to Brewery Road roundabout	ITP160022-1	-
New River Path Improvements	04,05,05,05,05,02,03,03,03,04,5,4,5,4,4,2	Hoddesdon	1U517/10	Upper Marsh Lane	Opp No 11 Woodlands Dr To Bridge On New River	ITP160022-1	-
New River Path Improvements	04,05,05,05,05,02,03,03,03,04,5,4,5,4,4,2	Hoddesdon	1U597/10	Conduit Lane East	Lampits To End By Bridgeways	ITP160022-1	-
New River Path Improvements	04,05,05,05,05,02,03,03,03,04,5,4,5,4,4,2	Hoddesdon	1F879/10	Farm Lane	House 29 To Council Yard	ITP160022-1	-
New River Path Improvements	04,05,05,05,05,02,03,03,03,04,5,4,5,4,4,2	Hoddesdon	1U1032/40	Vancouver Road	West Off Yukon Road Roundabout To End	ITP160022-1	-
Church Ln/Nr Dewhurst Rd S421 Signal Refurbishment	03	Cheshunt	<u>C54/4</u>	Church Lane	Churchgate Road To A10	TIS180016-1	-
Goffs Ln/Nr Dark Ln S423 Signal Refurbishment	03	Cheshunt	B156/280	Goffs Lane	Flamstead End Relief Road To Churchgate	TIS180018-1	-
Lulworth Avenue Footway Surface Treatment	03	Goffs Oak	1U172/10	Lulworth Avenue	Service Road Cuffley Hill To Jones Road	MEM160483-1	-
Franklin Avenue Local Carriageway Microasphalt	03,03	Cheshunt	1U105/10	Franklin Avenue	Off Dark Lane To Ripley Way	MEM180011-1	-

2018/19 Integrated Works Programme

Division number 03
Division Goffs Oak & Bury Green
District Broxbourne District
Report date: February 2018

Notes
 1. Highway Locality Budget funded schemes are shown at the bottom of the sheet highlighted in grey
 2. Road sections that are adjacent to a divisional boundary are underlined



Project Name	Divison (s) affected	Town / Parish	Road Section	Street Name	Location	IWP Ref	Reason for cancellation, deferral or addition
Franklin Avenue Local Carriageway Microasphalt	03,03	Cheshunt	1U105/20	Franklin Avenue	Layby In Front Of Nos 2 - 28	MEM180011-1	-
Ripley Way Local Carriageway Microasphalt	03	Cheshunt	1U243/10	Ripley Way	At End Of Franklin Avenue South To North	MEM180012-1	-
Grove Path Footway Reconstruction	03	Cheshunt	1F4/10	Grove Path	Tudor Avenue To No 4 Grove Path	MEM180037-1	-
Grove Path Footway Reconstruction	03	Cheshunt	1F4/20	Grove Path	Bury Green Road To No 11 Grove Path	MEM180038-1	-

2018/19 Integrated Works Programme

Division number 04
Division Hoddesdon North
District Broxbourne District
Report date: February 2018

Notes
 1. Highway Locality Budget funded schemes are shown at the bottom of the sheet highlighted in grey
 2. Road sections that are adjacent to a divisional boundary are underlined



Project Name	Divison (s) affected	Town / Parish	Road Section	Street Name	Location	IWP Ref	Reason for cancellation, deferral or addition
Rumbold Road Thin Surfacing	04	Hoddesdon	1U482/10	Rumbold Road	Walton Rd To Old Highway	CWY181063-1	-
Walton Road Thin Surfacing	04	Hoddesdon	1U520/10	Walton Road	Rye Rd To Whitley Rd	CWY181086-1	-
C137 Essex Road Resurfacing	04	Hoddesdon	C137/10	Essex Road	Dinant Link Road Roundabout To Pindar Rd (east)	CWY181328-1	-
Briscoe Road Resurfacing investigation	04	Hoddesdon	1U354/10	Briscoe Road	College Road To Opp No 98 Ware Road	CWY181387-1	-
Castle Road, Hoddesdon Drainage Main Works	04,04,04	Hoddesdon	1U365/10	Castle Road	Old Highway To Opp No 53 Castle Road	DRN170004-2	-
Castle Road, Hoddesdon Drainage Main Works	04,04,04	Hoddesdon	1U365/20	Castle Road	Opp No 39 To Garages	DRN170004-2	-
Castle Road, Hoddesdon Drainage Main Works	04,04,04	Hoddesdon	1U489/10	St Cuthberts Road	Opp No 13 Castle Rd To S/o No 44 Castle Rd	DRN170004-2	-
New River Path Improvements	04,05,05,05,05,02,03,03,03,04, 5,4,5,4,4,2	Hoddesdon	1U484/20	Rye Road	New River Brdge To Dstrct Bdry 20m Past Normandy W	ITP160022-1	-
New River Path Improvements	04,05,05,05,05,02,03,03,03,04, 5,4,5,4,4,2	Hoddesdon	B194/10	Station Road	Junc High Road To Station Entrance	ITP160022-1	-
New River Path Improvements	04,05,05,05,05,02,03,03,03,04, 5,4,5,4,4,2	Hoddesdon	<u>B194/20</u>	New Nazeing Road	Station entrance to County boundary	ITP160022-1	-
New River Path Improvements	04,05,05,05,05,02,03,03,03,04, 5,4,5,4,4,2	Hoddesdon	1U375/10	Churchfields	Mill Lane To Station Road	ITP160022-1	-
New River Path Improvements	04,05,05,05,05,02,03,03,03,04, 5,4,5,4,4,2	Hoddesdon	1U603/10	St Catharines Road	St Catherines Rd To Gasholder Station	ITP160022-1	-
New River Path Improvements	04,05,05,05,05,02,03,03,03,04, 5,4,5,4,4,2	Hoddesdon	<u>B156/310</u>	Brookfield Lane West	Flamstead End Road to Halfhide Lane	ITP160022-1	-
New River Path Improvements	04,05,05,05,05,02,03,03,03,04, 5,4,5,4,4,2	Hoddesdon	<u>C54/4</u>	Church Lane	Churchgate Road To A10	ITP160022-1	-
New River Path Improvements	04,05,05,05,05,02,03,03,03,04, 5,4,5,4,4,2	Hoddesdon	1U295/30	Theobalds Lane	B198 To Bury Green Road	ITP160022-1	-
New River Path Improvements	04,05,05,05,05,02,03,03,03,04, 5,4,5,4,4,2	Hoddesdon	C164/10	College Road	A10 To Cromwell Avenue	ITP160022-1	-
New River Path Improvements	04,05,05,05,05,02,03,03,03,04, 5,4,5,4,4,2	Hoddesdon	C137/10	Essex Road	Dinant Link Road Roundabout To Pindar Rd (east)	ITP160022-1	-
New River Path Improvements	04,05,05,05,05,02,03,03,03,04, 5,4,5,4,4,2	Hoddesdon	1U322/10	Admirals Walk	Upper Marsh Lane to railway near Meadway	ITP160022-1	-
New River Path Improvements	04,05,05,05,05,02,03,03,03,04, 5,4,5,4,4,2	Hoddesdon	1U427/10	Lampits	Charlton Way to Brewery Road roundabout	ITP160022-1	-
New River Path Improvements	04,05,05,05,05,02,03,03,03,04, 5,4,5,4,4,2	Hoddesdon	1U517/10	Upper Marsh Lane	Opp No 11 Woodlands Dr To Bridge On New River	ITP160022-1	-
New River Path Improvements	04,05,05,05,05,02,03,03,03,04, 5,4,5,4,4,2	Hoddesdon	1U597/10	Conduit Lane East	Lampits To End By Bridgeways	ITP160022-1	-
New River Path Improvements	04,05,05,05,05,02,03,03,03,04, 5,4,5,4,4,2	Hoddesdon	1F879/10	Farm Lane	House 29 To Council Yard	ITP160022-1	-
New River Path Improvements	04,05,05,05,05,02,03,03,03,04, 5,4,5,4,4,2	Hoddesdon	1U1032/40	Vancouver Road	West Off Yukon Road Roundabout To End	ITP160022-1	-
Stanstead Rd/Nr Murchison Rd S391 Signal Refurbishment	04	Hoddesdon	<u>C43/20</u>	Stanstead Road	Duke Street To Broxbourne Boundary Sign	TIS180013-1	-
Thurgood Road Local Carriageway Surface Inlay	04	Hoddesdon	1U511/10	Thurgood Road	Dorchester Ave To Fairfield/tregelles Rd	MEM180001-1	-
Lampits Local Carriageway Microasphalt	04	Hoddesdon	1U427/40	Lampits	Junct Opp Nos 58-60 To Garages Opp No 48	MEM180006-1	-
Lampits Local Carriageway Microasphalt	04	Hoddesdon	1U427/70	Lampits	Junct Opp No 10 To Opp No 67 Lampits	MEM180007-1	-
Lampits Local Carriageway Microasphalt	04	Hoddesdon	1U427/90	Lampits	Front Of Houses 84 To 76	MEM180008-1	-
Lampits Local Carriageway Microasphalt	04	Hoddesdon	1U427/30	Lampits	Junc Opp St Augustine Sch To Opp Nos 15	MEM180009-1	-
Kingsfield Local Carriageway Microasphalt	04	Hoddesdon	1U425/10	Kingsfield	Fairfield Rd / Tregelles Rd To End	MEM180010-1	-
Waller's Way Footway Reconstruction	04	Hoddesdon	1U518/10	Waller's Way	Tunfield Rd To End	MEM180023-1	-
Bridleway North Local Carriageway Surface Inlay	04	Hoddesdon	1U351/10	Bridleway North	Bridle Way To Opp 283 Stanstead Road	MEM180024-1	-

2018/19 Integrated Works Programme



Division number 05
Division Hoddesdon South
District Broxbourne District
Report date: February 2018

Notes
 1. Highway Locality Budget funded schemes are shown at the bottom of the sheet highlighted in grey
 2. Road sections that are adjacent to a divisional boundary are underlined

Project Name	Divison (s) affected	Town / Parish	Road Section	Street Name	Location	IWP Ref	Reason for cancellation, deferral or addition
A10 Turnford Reconstruction	05	Hoddesdon	<u>A10/350</u>	A10 Turnford Link To Hoddesdon Link	Baas Hill to north of Turnford roundabout	ARP170213-1	-
A10 Hoddesdon Earth Embankment Slip Local Reconstruction Investigation	05	Hoddesdon	A10/357	A10 Turnford Link To Hoddesdon Link	Baas Hill bridge to north Hoddesdon Link roundabout	ARP170214-a	-
A10 Hoddesdon Link Southbound Onslip Surface Dressing	05	Hoddesdon	A10/344	A10 Hoddesdon Link Southbound Onslip	Onslip from Hoddesdon interchange roundabout to A10 southbound	ARP180256-1	-
A1170 High Street Resurfacing	05,05	Hoddesdon	A1170/90	High Street	St Catharines Rd To Cock Ln Rbt	ARP180300-1	-
A1170 High Street Resurfacing	05,05	Hoddesdon	A1170/91	High Street	Cock Ln Rbt	ARP180300-1	-
Nazeing River Bridge HCC No. 140 Strengthening & Repair	05	Broxbourne	<u>B194/20</u>	New Nazeing Road	Station entrance to County boundary	BRG160006-1	-
Cock Lane Localised Patching	05,26	Hoddesdon	<u>1U194/30</u>	Cock Lane	West side of A10 bridge (edge of N/B carriageway) to East Herts boundary (by Martins Green)	CWY180901-1	-
Cock Lane Localised Patching	05,26	Hoddesdon	<u>3U194/10</u>	Cock Lane	Broxbourne boundary by Martins Green to C56 White Stubbs Lane	CWY180901-1	-
C56 Church Lane Major Patching	05	Wormley	C56/310	Church Lane	White Stubbs Lane To A1170 High Road	CWY181263-1	-
Admirals Walk Resurfacing	05	Hoddesdon	1U322/10	Admirals Walk	Upper Marsh Lane to railway near Meadway	CWY181344-1	-
St Michaels Road Resurfacing investigation	05	Broxbourne	1U492/10	St Michaels Road	High Road To Mckenzie Road	CWY181386-1	-
New River Path Improvements	04,05,05,05,05,02,03,03,03,04,5,4,5,4,4,2	Hoddesdon	1U484/20	Rye Road	New River Brdge To Dstrct Bdry 20m Past Normandy W	ITP160022-1	-
New River Path Improvements	04,05,05,05,05,05,02,03,03,03,04,5,4,5,4,4,2	Hoddesdon	B194/10	Station Road	Junc High Road To Station Entrance	ITP160022-1	-
New River Path Improvements	04,05,05,05,05,02,03,03,03,04,5,4,5,4,4,2	Hoddesdon	<u>B194/20</u>	New Nazeing Road	Station entrance to County boundary	ITP160022-1	-
New River Path Improvements	04,05,05,05,05,05,02,03,03,03,04,5,4,5,4,4,2	Hoddesdon	1U375/10	Churchfields	Mill Lane To Station Road	ITP160022-1	-
New River Path Improvements	04,05,05,05,05,02,03,03,03,04,5,4,5,4,4,2	Hoddesdon	1U603/10	St Catharines Road	St Catherines Rd To Gasholder Station	ITP160022-1	-
New River Path Improvements	04,05,05,05,05,05,02,03,03,03,04,5,4,5,4,4,2	Hoddesdon	<u>B156/310</u>	Brookfield Lane West	Flamstead End Road to Halfhide Lane	ITP160022-1	-
New River Path Improvements	04,05,05,05,05,02,03,03,03,04,5,4,5,4,4,2	Hoddesdon	<u>C54/4</u>	Church Lane	Churchgate Road To A10	ITP160022-1	-
New River Path Improvements	04,05,05,05,05,05,02,03,03,03,04,5,4,5,4,4,2	Hoddesdon	1U295/30	Theobalds Lane	B198 To Bury Green Road	ITP160022-1	-
New River Path Improvements	04,05,05,05,05,02,03,03,03,04,5,4,5,4,4,2	Hoddesdon	C164/10	College Road	A10 To Cromwell Avenue	ITP160022-1	-
New River Path Improvements	04,05,05,05,05,05,02,03,03,03,04,5,4,5,4,4,2	Hoddesdon	C137/10	Essex Road	Dinant Link Road Roundabout To Pindar Rd (east)	ITP160022-1	-
New River Path Improvements	04,05,05,05,05,02,03,03,03,04,5,4,5,4,4,2	Hoddesdon	1U322/10	Admirals Walk	Upper Marsh Lane to railway near Meadway	ITP160022-1	-
New River Path Improvements	04,05,05,05,05,05,02,03,03,03,04,5,4,5,4,4,2	Hoddesdon	1U427/10	Lampits	Charlton Way to Brewery Road roundabout	ITP160022-1	-
New River Path Improvements	04,05,05,05,05,02,03,03,03,04,5,4,5,4,4,2	Hoddesdon	1U517/10	Upper Marsh Lane	Opp No 11 Woodlands Dr To Bridge On New River	ITP160022-1	-
New River Path Improvements	04,05,05,05,05,05,02,03,03,03,04,5,4,5,4,4,2	Hoddesdon	1U597/10	Conduit Lane East	Lampits To End By Bridgeways	ITP160022-1	-
New River Path Improvements	04,05,05,05,05,02,03,03,03,04,5,4,5,4,4,2	Hoddesdon	1F879/10	Farm Lane	House 29 To Council Yard	ITP160022-1	-
New River Path Improvements	04,05,05,05,05,05,02,03,03,03,04,5,4,5,4,4,2	Hoddesdon	1U1032/40	Vancouver Road	West Off Yukon Road Roundabout To End	ITP160022-1	-
Trafalgar Avenue Local Carriageway Microasphalt	05	Broxbourne	1U513/10	Trafalgar Avenue	South To North Nos 58-1 Trafalgar Ave	MEM180019-1	-
Church Lane Local Carriageway Surface Inlay	05	Wormley	C56/310	Church Lane	White Stubbs Lane To A1170 High Road	MEM180025-1	-
Trafalgar Avenue Footway Surface Treatment	05	Broxbourne	1U513/10	Trafalgar Avenue	South To North Nos 58-1 Trafalgar Ave	MEM180043-1	-
Westfield Road Local Carriageway Surface Inlay	05,05	Hoddesdon	1U525/10	Westfield Road	Paddick Close To Hertford Road	MEM180054-1	-
Westfield Road Local Carriageway Surface Inlay	05,05	Hoddesdon	1U451/10	Norris Lane	From A10 End To Junc Westfield Road	MEM180054-1	-
Berners Way Local Carriageway Microasphalt	05,05,05	Wormley	1U588/10	Berners Way	Cozens Lane East To Electric Sub Station	MEM180058-1	-

2018/19 Integrated Works Programme

Division number 05
Division Hoddesdon South
District Broxbourne District
Report date: February 2018

Notes
 1. Highway Locality Budget funded schemes are shown at the bottom of the sheet highlighted in grey
 2. Road sections that are adjacent to a divisional boundary are underlined



Project Name	Divison (s) affected	Town / Parish	Road Section	Street Name	Location	IWP Ref	Reason for cancellation, deferral or addition
Berners Way Local Carriageway Microasphalt	05,05,05	Wormley	1U588/20	Berners Way	Nos 3 - 40	MEM180058-1	-
Berners Way Local Carriageway Microasphalt	05,05,05	Wormley	1U588/30	Berners Way	Nos 86 - 94	MEM180058-1	-
Virgil Drive Local Carriageway Microasphalt	05	Wormley	1U619/10	Virgil Drive	Berners Way to end by house 27	MEM180059-1	-
Cillocks Close Local Carriageway Microasphalt	05	Hoddesdon	1U377/10	Cillocks Close	Norris Lane To Opp Nos 18-17 Cillock Cl	MEM180072-1	-

2018/19 Integrated Works Programme

Division number 06
Division Waltham Cross
District Broxbourne District
Report date: February 2018

Notes
 1. Highway Locality Budget funded schemes are shown at the bottom of the sheet highlighted in grey
 2. Road sections that are adjacent to a divisional boundary are underlined



Project Name	Divison (s) affected	Town / Parish	Road Section	Street Name	Location	IWP Ref	Reason for cancellation, deferral or addition
Monarchs Way Surface Dressing Surface Dressing	06	Waltham Cross	A121/30	Monarchs Way	Eleanor Cross Rd Roundabout To Cheshunt Link Round	ARP170077-a	-
Monarchs Way Surface Dressing Surface Dressing	06	Waltham Cross	A121/31	Monarchs Way	Cheshunt Link Roundabout To Eleanor Cross Rd Round	ARP170098-a	-
A10 Great Cambridge Road Cheshunt Surface Dressing	03,06	Cheshunt	A10/384	Great Cambridge Road	Lieutenant Ellis Way To College Road	ARP180254-1	-
A10 Great Cambridge Road Cheshunt Surface Dressing	03,06	Cheshunt	A10/383	Great Cambridge Road	College Road To Lieutenant Ellis Way Rbt	ARP180254-1	-
Station Approach Resurfacing	06	Waltham Cross	1U791/10	Station Approach	Centre Of Eleanor Cross Road Bridge To Eleanor Cro	CWY181218-1	-
Trust Road Resurfacing	06	Waltham Cross	1U720/10	Trust Road	York Road To Centre Of Eleanor Cross Road Bridge	CWY181227-1	-
Eleanor Cross Road j/w Long Croft Drive Junction Improvements	06	Waltham Cross	A121/21	Eleanor Cross Road	Junc Queens Dr To Abbey Rd Rbt	SAR180009-1	-
Berwick Close Local Carriageway Microasphalt	06	Waltham Cross	1U43/20	Berwick Close	Spur Road On Left To End By Hse No 21	MEM180014-1	-
Monarchs Way Local Carriageway Surface Inlay	06,06	Waltham Cross	A1010/111	Monarchs Way	Eleanor Cross Road to High Street	MEM180020-1	-
Monarchs Way Local Carriageway Surface Inlay	06,06	Waltham Cross	A1010/110	Monarchs Way	High Street to Eleanor Cross Road	MEM180020-1	-
Park Road Local Carriageway Microasphalt	06	Waltham Cross	1U221/10	Park Road	Park Lane To Concrete Rbt	MEM180159-1	-
Cameron Drive Footway Reconstruction	06	Waltham Cross	1U50/10	Cameron Drive	School To Lodge Crescent	MEM180169-1	-

2018/19 Integrated Works Programme



Division number 07
Division Berkhamsted
District Dacorum District
Report date: February 2018

Notes
 1. Highway Locality Budget funded schemes are shown at the bottom of the sheet highlighted in grey
 2. Road sections that are adjacent to a divisional boundary are underlined

Project Name	Divison (s) affected	Town / Parish	Road Section	Street Name	Location	IWP Ref	Reason for cancellation, deferral or addition
A41 Junc A416 Chesham Road Eastbound Offslip Local Resurfacing for Anti-skid Replacement	07	Berkhamsted	A41/406	A41 Junc With A416 Chesham Road Eastbound	Eastbound offslip for Chesham Road	ARP180240-1	-
A41 Local Resurfacing and Anti-skid Replacement adj to and in Stoney Lane Services	07,47,47,15,15,15,15	Berkhamsted	<u>A41/426</u>	A41 From A4251 London Road to A416 Chesham	Swingate Lane overbridge to Bourne End Lane overbridge	ARP180305-1	-
A41 Local Resurfacing and Anti-skid Replacement adj to and in Stoney Lane Services	07,47,47,15,15,15,15	Berkhamsted	C118/20	Barnet Road	Colney Fields Shopping Park Roundabout to Riverside junction	ARP180305-1	-
A41 Local Resurfacing and Anti-skid Replacement adj to and in Stoney Lane Services	07,47,47,15,15,15,15	Berkhamsted	C118/30	High Street	Bridge Centre To Rbt	ARP180305-1	-
A41 Local Resurfacing and Anti-skid Replacement adj to and in Stoney Lane Services	07,47,47,15,15,15,15	Berkhamsted	C181/20	Stoney Lane	Hotel Roundabout	ARP180305-1	-
A41 Local Resurfacing and Anti-skid Replacement adj to and in Stoney Lane Services	07,47,47,15,15,15,15	Berkhamsted	C181/30	Stoney Lane	Hotel Roundabout To Central Island	ARP180305-1	-
A41 Local Resurfacing and Anti-skid Replacement adj to and in Stoney Lane Services	07,47,47,15,15,15,15	Berkhamsted	C181/40	Stoney Lane	Start Of Central Island To A41 Eastbound	ARP180305-1	-
A41 Local Resurfacing and Anti-skid Replacement adj to and in Stoney Lane Services	07,47,47,15,15,15,15	Berkhamsted	C181/50	Stoney Lane	A41 Eastbound To End Of Central Island	ARP180305-1	-
A416/Kingshill Way Roundabout Resurfacing incl extra length tie-in 2U298/10	07,07	Berkhamsted	A416/40	A416/kingshill Way Roundabout	Kingshill Way / Chesham Road roundabout	ARP180319-1	-
A416/Kingshill Way Roundabout Resurfacing incl extra length tie-in 2U298/10	07,07	Berkhamsted	2U298/10	Chesham Road	From A4251 To Kings Hill Way	ARP180319-1	-
Lower Kings Road Canal (ST0608)	07	Berkhamsted	C146/10	Lower Kings Road	From High Street To Brownlow Road	BRG180042-1	Deferred due to further investigation required
Bank Mill Lane Surface Dressing Surface Dressing	07	Berkhamsted	2U278/10	Bank Mill Lane	From London Rd To Bullbeggars Ln	CWY160385-b	Deferred due to change in programme priority
Hazel Road Thin Surfacing	07	Berkhamsted	2U340/10	Hazel Road	Chestnut Dr To Woodlands Ave	CWY171009-1	-
Sycamore Rise Thin Surfacing	07	Berkhamsted	2U1392/10	Sycamore Rise	Hazel Road To End	CWY171014-1	-
Anglefield Road Reconstruction Investigation	07	Berkhamsted	2U274/10	Anglefield Road	Cross Oak Road To North Rd	CWY180878-1	-
Bullbeggars Lane Localised Patching	07,08	Berkhamsted	2U65/110	Bullbeggars Lane	North Side Od Rail Bridge To Crossing Tracks	CWY180895-1	-
Bullbeggars Lane Localised Patching	07,08	Berkhamsted	<u>2U65/115</u>	Bullbeggars Lane	Crossing Paths To Little Heath	CWY180895-1	-
Shrublands Road Recon investigation	07	Berkhamsted	<u>2U391/10</u>	Shrublands Road	Douglas Gardens To Cross Oak Rd	CWY181383-1	-
Berkhamsted Footpath 015 Footway Micro	07	Berkhamsted	2F53/10	Berkhamsted Footpath 015	Cross Oak Road to Anglefield Road	FWY180047-1	-
Bridge Street Local Footway Surface Treatment	07	Berkhamsted	2U285/10	Bridge Street	From Chapel St to Bridge Court	FWY180269-1	-
Chapel Street Local Footway Surface Treatment	07	Berkhamsted	2U295/10	Chapel Street	From Castle St To Holiday St	FWY180271-1	-

2018/19 Integrated Works Programme

Division number 08
Division Bridgewater
District Dacorum District
Report date: February 2018

Notes
 1. Highway Locality Budget funded schemes are shown at the bottom of the sheet highlighted in grey
 2. Road sections that are adjacent to a divisional boundary are underlined



Project Name	Divison (s) affected	Town / Parish	Road Section	Street Name	Location	IWP Ref	Reason for cancellation, deferral or addition
A4251 Tring Road Surface Dressing	08,08	Dudswell	A4251/60	Tring Road	40mph Limit Nr Hamberlins Ln To 30mph Limit Nr Pea	ARP180283-1	-
A4251 Tring Road Surface Dressing	08,08	Dudswell	A4251/62	Tring Road	30mph Limit Nr Pea Lane To Tring Rd Name Plate (af	ARP180283-1	-
Red Lion Lane Surface Dressing Surface Dressing	08,08	Great Gaddesden	C64/175	Red Lion Lane	Deres To Pillar Box In Wall After Crown & Sceptre	CWY150080-a	-
Red Lion Lane Surface Dressing Surface Dressing	08,08	Great Gaddesden	C64/180	Red Lion Lane	Pillar Box By Crown & Sceptre To Gaddesden Row	CWY150080-a	-
The Common Surface Dressing	08	Berkhamsted	C146/120	The Common	New Rd To Gravel Path C64	CWY150463-1	-
Hempstead Lane Surface Dressing	08	Potten End	2U63/20	Hempstead Lane	The Green U63/30 To Dist Bdy (eastern Drive To Nur	CWY161090-1	-
Pickford Rd/Markyate St La/Cheverells Grn Surface Dressing Surface Dressing	08,08,08,08	Markyate	C65/40	Pickford Road	30mph Signs By Friendless Ln To High St	CWY161140-a	-
Pickford Rd/Markyate St La/Cheverells Grn Surface Dressing Surface Dressing	08,08,08,08	Markyate	C65/20	Pickford Road	Valley Ln To Roe End Ln	CWY161140-a	-
Pickford Rd/Markyate St La/Cheverells Grn Surface Dressing Surface Dressing	08,08,08,08	Markyate	C65/30	Cheverells Green	Roe End Ln To 30mph Signs By Friendless Lane	CWY161140-a	-
Pickford Rd/Markyate St La/Cheverells Grn Surface Dressing Surface Dressing	08,08,08,08	Markyate	C65/10	Markyate Street Lane	Gaddesden Row To Valley Ln	CWY161140-a	-
Bullbeggars Lane Localised Patching	07,08	Berkhamsted	2U65/110	Bullbeggars Lane	North Side Od Rail Bridge To Crossing Tracks	CWY180895-1	-
Bullbeggars Lane Localised Patching	07,08	Berkhamsted	<u>2U65/115</u>	Bullbeggars Lane	Crossing Paths To Little Heath	CWY180895-1	-
Pipers Hill Local Recon	08	Nettleden	2U24/10	Pipers Hill	Nettleden Road to St Margarets	CWY181117-1	-
The Common/Gravel Path Local Resurfacing	08,08,08	Potten End	C64/120	The Common	Gravel Path To Speed Rest By Water Tower	CWY181118-1	-
The Common/Gravel Path Local Resurfacing	08,08,08	Potten End	C146/120	The Common	New Rd To Gravel Path C64	CWY181118-1	-
The Common/Gravel Path Local Resurfacing	08,08,08	Potten End	C64/110	Gravel Path	Speed Rest By Briars Chase To Berkhamsted Common	CWY181118-1	-
Pea Lane Resurfacing	08	Northchurch	2U1861/10	Pea Lane	From Tring Road To Hedgelands	CWY181203-1	-
B4540 Luton Road Major Patching	08	Markyate	B4540/10	Luton Road	A5 To Bus Stop Sign 6m From Herts Sign	CWY181249-1	-
B4506 New Road Surface Dressing	08,08,08	Northchurch	B4506/10	New Road	40mph Signs To Dacorum Agency Bdy	CWY181293-1	-
B4506 New Road Surface Dressing	08,08,08	Northchurch	B4506/120	New Road	Derestriction Signs To C70 Kiln Road	CWY181293-1	-
B4506 New Road Surface Dressing	08,08,08	Northchurch	B4506/5	New Road	A4251 To 40mph Signs	CWY181293-1	-
Roman Road Localised Patching	08	Potten End	2U84/10	Roman Road	Frithsden Ln To Stop Valve Mrkr By Pylon	CWY181353-1	-
Ashridge Rise Localised Patching	08	Berkhamsted	2U277/10	Ashridge Rise	Bourne Rd To Durrants Rd	CWY181354-1	-
Rambling Way Recycling investigation	08,08	Potten End	2U151/10	Rambling Way	Water End Ln To Turning Circle By No20	CWY181384-1	-
Rambling Way Recycling investigation	08,08	Potten End	2U151/20	Rambling Way	Turning Circle Nos 20-29	CWY181384-1	-
Cupid Green Lane Surface Dressing Pre Patching	10,08	Hemel Hempstead	2U21/10	Cupid Green Lane	From St Agnells Ln To To Borough Boundar	CWY181391-1	-
Cupid Green Lane Surface Dressing Pre Patching	10,08	Hemel Hempstead	<u>2U21/110</u>	Cupid Green Lane	From Bdry Nth Of Hh To Jn With Gaddesden Row	CWY181391-1	-
Delmerend Lane Drainage Investigation	08	Flamstead	<u>2U16/50</u>	Delmer End Lane	Tracks With Steel Gate To Singlets Lane	DRN130018-a	-
Ringshall Road Phase 2 Drainage Works	08,08	Little Gaddesden	<u>B4506/140</u>	Ringshall Road	60m South Of Golf Club Rd North To House 3	DRN180005-1	-
Ringshall Road Phase 2 Drainage Works	08,08	Little Gaddesden	C67/60	Beacon Road	B4506 To Boundary Post	DRN180005-1	-
SRTS Small Works Pilot Delivery - Garden Path	08	Potten End	C64/140	Water End Road	Church Rd To Speed Rest	ITP170026-3	Added as part of Safer Routes To School programme
Luton Road Route Improvements	08,08,08	Markyate	A5183/500	Dunstable Road	Old Watling Street and London Rd Markyate junctions to Luton Road (B4540)	SAR180015-1	-
Luton Road Route Improvements	08,08,08	Markyate	<u>A5183/510</u>	Dunstable Road	Luton Road junction (B4540) to Red Cow Farm access [also for Markyate Footpath 009]	SAR180015-1	-

2018/19 Integrated Works Programme

Division number 08
Division Bridgewater
District Dacorum District
Report date: February 2018

Notes
 1. Highway Locality Budget funded schemes are shown at the bottom of the sheet highlighted in grey
 2. Road sections that are adjacent to a divisional boundary are underlined



Project Name	Divison (s) affected	Town / Parish	Road Section	Street Name	Location	IWP Ref	Reason for cancellation, deferral or addition
Luton Road Route Improvements	08,08,08	Markyate	B4540/10	Luton Road	A5 To Bus Stop Sign 6m From Herts Sign	SAR180015-1	-
Ashridge Rise Local Carriageway Surface Inlay	08	Berkhamsted	2U277/10	Ashridge Rise	Bourne Rd To Durrants Rd	MEM180193-1	Added via Highway Locality Budget

2018/19 Integrated Works Programme



Division number 09
Division Hemel Hempstead East
District Dacorum District
Report date: February 2018

Notes
 1. Highway Locality Budget funded schemes are shown at the bottom of the sheet highlighted in grey
 2. Road sections that are adjacent to a divisional boundary are underlined

Project Name	Divison (s) affected	Town / Parish	Road Section	Street Name	Location	IWP Ref	Reason for cancellation, deferral or addition
A4147 Queensway/high Street Green Roundabout Resurfacing	09	Hemel Hempstead	<u>A4147/80</u>	Queensway/high Street Green Roundabout	Queensway - High St Green Rbt	ARP180318-1	-
Breakspears Way F/B (ST1508)	09,09,09	Hemel Hempstead	A414/80	Maylands Avenue/st Albans Road Roundabout	Maylands Ave Rbt (junc A4147)	BRG180036-1	Deferred due to further investigation required
Breakspears Way F/B (ST1508)	09,09,09	Hemel Hempstead	A414/90	Breakspear Way	A4147 Maylands Ave Rbt To Green Ln Rbt	BRG180036-1	Deferred due to further investigation required
Breakspears Way F/B (ST1508)	09,09,09	Hemel Hempstead	A414/91	Breakspear Way	Green Ln Rbt To A4147 Maylands Ave Rbt	BRG180036-1	Deferred due to further investigation required
Peascroft Road Localised Patching/Joint Repair	09	Hemel Hempstead	<u>2U904/10</u>	Peascroft Road	From Leys Rd To Northend	CWY180935-1	-
C77 Bedmond Road Major Patching	09	Hemel Hempstead	<u>C77/510</u>	Bedmond Road	Junc Bunkers Ln To A4147 (leverstock Gn)	CWY181264-1	-
Maxted Road Resurfacing	09	Hemel Hempstead	2U836/10	Maxted Road	From Swallowdale Ln To Maylands Ave	CWY181377-1	-
Hales Park Local Carriageway Microasphalt	09	Hemel Hempstead	2U1603/10	Hales Park	From Wood Lane End To End	CWY181402-1	-
Crest Park Local Carriageway Microasphalt	09	Hemel Hempstead	2U1633/10	Crest Park	From Hales Park opposite No 15	CWY181403-1	-
Hales Park Close Local Carriageway Microasphalt	09	Hemel Hempstead	2U1634/10	Hales Park Close	From Hales Park To End	CWY181404-1	-
Highfield Lane FWY Reconstruction	09,70	Hemel Hempstead	<u>2U737/10</u>	Highfield Lane	Queensway To Widmore Dr	FWY180002-1	-
Highfield Lane FWY Reconstruction	09,70	Hemel Hempstead	9U205/10	Gullet Wood Road	End To Rushton Avenue	FWY180002-1	-
Maylands - Redbourn Pedestrian Improvements	09,09,09,09,09,09,09,09,09,10,9	Hemel Hempstead	A4147/90	Swallowdale Lane	Queensway Rbt East To Maylands Ave Rbt	ITP160015-1	-
Maylands - Redbourn Pedestrian Improvements	09,09,09,09,09,09,09,09,09,10,9	Hemel Hempstead	<u>B487/110</u>	Redbourn Road	St Agnells Ln Rbt To 3 Cherry Trees Lane	ITP160015-1	-
Maylands - Redbourn Pedestrian Improvements	09,09,09,09,09,09,09,09,09,10,9	Hemel Hempstead	<u>A4147/60</u>	Redbourn Road/st Agnells Lane Roundabout	A4147/b487 Rbt - St Agnells Rd/redb'n Rd	ITP160015-1	-
Maylands - Redbourn Pedestrian Improvements	09,09,09,09,09,09,09,09,09,10,9	Hemel Hempstead	<u>A4147/70</u>	Redbourn Road	St Agnells Ln Rbt S'th To Queensway Rbt	ITP160015-1	-
Maylands - Redbourn Pedestrian Improvements	09,09,09,09,09,09,09,09,09,10,9	Hemel Hempstead	<u>A4147/80</u>	Queensway/high Street Green Roundabout	Queensway - High St Green Rbt	ITP160015-1	-
Maylands - Redbourn Pedestrian Improvements	09,09,09,09,09,09,09,09,09,10,9	Hemel Hempstead	A4147/91	Swallowdale Lane	Maylands Ave Rbt West To Queensway Rbt	ITP160015-1	-
Maylands - Redbourn Pedestrian Improvements	09,09,09,09,09,09,09,09,09,10,9	Hemel Hempstead	C129/50	High Street Green	Adeyfield Road To Queensway Rbt	ITP160015-1	-
Maylands - Redbourn Pedestrian Improvements	09,09,09,09,09,09,09,09,09,10,9	Hemel Hempstead	A4147/110	Maylands Avenue	Swallowdale Ln Rbt S'th To A414 Rbt	ITP160015-1	-
Maylands - Redbourn Pedestrian Improvements	09,09,09,09,09,09,09,09,09,10,9	Hemel Hempstead	A4147/100	Swallowdale Lane	Maylands Ave / Eastman Way Rbt	ITP160015-1	-
Maylands - Redbourn Pedestrian Improvements	09,09,09,09,09,09,09,09,09,10,9	Hemel Hempstead	2U631/10	Eastman Way	From Swallowdale Lane roundabout to Unit 3	ITP160015-1	-
Maylands - Redbourn Pedestrian Improvements	09,09,09,09,09,09,09,09,09,10,9	Hemel Hempstead	<u>2U91/20</u>	Three Cherry Trees Lane	Finway Road (road Blocked) To Buncefield Lane	ITP160015-1	-
Maylands - Redbourn Pedestrian Improvements	09,09,09,09,09,09,09,09,09,10,9	Hemel Hempstead	<u>2U91/10</u>	Three Cherry Trees Lane	From Redbourn Rd To Finway Road (road Blocked)	ITP160015-1	-
Missden Drive Footway Surface Treatment	09,09	Hemel Hempstead	2U857/10	Missden Drive	From The Horseshoe To The Horseshoe	MEM180060-1	-
Missden Drive Footway Surface Treatment	09,09	Hemel Hempstead	2U857/20	Missden Drive	From Missden Dr To The End	MEM180060-1	-

2018/19 Integrated Works Programme

Division number 10
Division Hemel Hempstead North East
District Dacorum District
Report date: February 2018

Notes
 1. Highway Locality Budget funded schemes are shown at the bottom of the sheet highlighted in grey
 2. Road sections that are adjacent to a divisional boundary are underlined



Project Name	Divison (s) affected	Town / Parish	Road Section	Street Name	Location	IWP Ref	Reason for cancellation, deferral or addition
Three Cherry Trees Lane Local Recon Investigation	10	Hemel Hempstead	<u>2U91/20</u>	Three Cherry Trees Lane	Finway Road (road Blocked) To Buncefield Lane	CWY180888-1	-
Cupid Green Lane Surface Dressing Pre Patching	10,08	Hemel Hempstead	2U21/10	Cupid Green Lane	From St Agnells Ln To To Borough Boundar	CWY181391-1	-
Cupid Green Lane Surface Dressing Pre Patching	10,08	Hemel Hempstead	<u>2U21/110</u>	Cupid Green Lane	From Bdry Nth Of Hh To Jn With Gaddesden Row	CWY181391-1	-
Dunlin Road FWY Reconstruction	10	Hemel Hempstead	2F790/20	Dunlin Road	Sth Side Ramp To S/way Under Wsh/ton Ave	FWY180011-1	-
Washington Avenue Footway Reconstruction	10	Hemel Hempstead	2F771/20	Washington Avenue	Access Link To Subway Nr Turnpike Green	FWY180214-1	-
Hatfield Crescent Local Footway Reconstruction	10	Hemel Hempstead	2F1019/10	Hatfield Crescent	Northwards Past Side Of House 32	FWY180268-1	-
Maylands - Redbourn Pedestrian Improvements	09,09,09,09,09,09,09,09,09,10,9	Hemel Hempstead	A4147/90	Swallowdale Lane	Queensway Rbt East To Maylands Ave Rbt	ITP160015-1	-
Maylands - Redbourn Pedestrian Improvements	09,09,09,09,09,09,09,09,09,10,9	Hemel Hempstead	<u>B487/110</u>	Redbourn Road	St Agnells Ln Rbt To 3 Cherry Trees Lane	ITP160015-1	-
Maylands - Redbourn Pedestrian Improvements	09,09,09,09,09,09,09,09,09,10,9	Hemel Hempstead	<u>A4147/60</u>	Redbourn Road/st Agnells Lane Roundabout	A4147/b487 Rbt - St Agnells Rd/redb'n Rd	ITP160015-1	-
Maylands - Redbourn Pedestrian Improvements	09,09,09,09,09,09,09,09,09,10,9	Hemel Hempstead	<u>A4147/70</u>	Redbourn Road	St Agnells Ln Rbt S'th To Queensway Rbt	ITP160015-1	-
Maylands - Redbourn Pedestrian Improvements	09,09,09,09,09,09,09,09,09,10,9	Hemel Hempstead	<u>A4147/80</u>	Queensway/high Street Green Roundabout	Queensway - High St Green Rbt	ITP160015-1	-
Maylands - Redbourn Pedestrian Improvements	09,09,09,09,09,09,09,09,09,10,9	Hemel Hempstead	A4147/91	Swallowdale Lane	Maylands Ave Rbt West To Queensway Rbt	ITP160015-1	-
Maylands - Redbourn Pedestrian Improvements	09,09,09,09,09,09,09,09,09,10,9	Hemel Hempstead	C129/50	High Street Green	Adeyfield Road To Queensway Rbt	ITP160015-1	-
Maylands - Redbourn Pedestrian Improvements	09,09,09,09,09,09,09,09,09,10,9	Hemel Hempstead	A4147/110	Maylands Avenue	Swallowdale Ln Rbt S'th To A414 Rbt	ITP160015-1	-
Maylands - Redbourn Pedestrian Improvements	09,09,09,09,09,09,09,09,09,10,9	Hemel Hempstead	A4147/100	Swallowdale Lane	Maylands Ave / Eastman Way Rbt	ITP160015-1	-
Maylands - Redbourn Pedestrian Improvements	09,09,09,09,09,09,09,09,09,10,9	Hemel Hempstead	2U631/10	Eastman Way	From Swallowdale Lane roundabout to Unit 3	ITP160015-1	-
Maylands - Redbourn Pedestrian Improvements	09,09,09,09,09,09,09,09,09,10,9	Hemel Hempstead	<u>2U91/20</u>	Three Cherry Trees Lane	Finway Road (road Blocked) To Buncefield Lane	ITP160015-1	-
Maylands - Redbourn Pedestrian Improvements	09,09,09,09,09,09,09,09,09,10,9	Hemel Hempstead	<u>2U91/10</u>	Three Cherry Trees Lane	From Redbourn Rd To Finway Road (road Blocked)	ITP160015-1	-
Thatchers Croft Local Carriageway Microasphalt	10	Hemel Hempstead	2U1043/10	Thatchers Croft	From Marlborough Rd To The End	MEM180061-1	-
Thatchers Croft Footway Surface Treatment	10	Hemel Hempstead	2U1043/10	Thatchers Croft	From Marlborough Rd To The End	MEM180062-1	-
Watling Close Local Carriageway Microasphalt	10	Hemel Hempstead	2U1079/10	Watling Close	From Marlborough Rose To The End	MEM180063-1	-
Watling Close Footway Surface Treatment	10	Hemel Hempstead	2U1079/10	Watling Close	From Marlborough Rose To The End	MEM180064-1	-
Marlborough-Rise Footway Reconstruction	10	Hemel Hempstead	2U827/10	Marlborough Rise	From Aycliffe Dr To The End	MEM180067-1	-

2018/19 Integrated Works Programme



Division number 11
Division Hemel Hempstead North West
District Dacorum District
Report date: February 2018

Notes
 1. Highway Locality Budget funded schemes are shown at the bottom of the sheet highlighted in grey
 2. Road sections that are adjacent to a divisional boundary are underlined

Project Name	Divison (s) affected	Town / Parish	Road Section	Street Name	Location	IWP Ref	Reason for cancellation, deferral or addition
Berkhamsted Road Surface Dressing	11,11,11	Hemel Hempstead	<u>2U496/15</u>	Berkhamsted Road	Pouchen End Lane To Dist Bdy (eastern Drive To Nur	CWY161171-1	-
Berkhamsted Road Surface Dressing	11,11,11	Hemel Hempstead	2U496/5	Berkhamsted Road	Fields End Lane To 30mph Signs (near Pouchen End L	CWY161171-1	-
Berkhamsted Road Surface Dressing	11,11,11	Hemel Hempstead	2U496/10	Berkhamsted Road	30mph Signs To Pouchen End Lane	CWY161171-1	-
Chaulden Lane Hemel Surface Dressing Surface Dressing	11	Hemel Hempstead	<u>2U553/10</u>	Chaulden Lane	From Northridge Way To Pouchen End Lane	CWY170931-a	-
The Rowans Thin Surfacing	11	Hemel Hempstead	2U964/10	The Rowans	Gravel Lane To End	CWY181079-1	-
2U1076 Warners End Road Major Patching	11	Hemel Hempstead	<u>2U1076/10</u>	Warners End Road	From A4146 Rbt To Boxted Road	CWY181236-1	-
Hilldown Road Microasphalt Pre-Patching	11	Hemel Hempstead	2U744/10	Hilldown Road	Gadebridge Rd To Long Arrotts	CWY191191-1	-
Northridge Way Footway Reconstruction	11	Hemel Hempstead	<u>2U876/10</u>	Northridge Way	Long Chaulden To St Johns Rd	FWY180161-1	-
Ravensdell Footway Surface Treatment	11	Hemel Hempstead	2U936/10	Ravensdell	From Roseheath To Long Chaulden	MEM180162-1	-
Oldfield Road Local Carriageway Surface Inlay	11	Hemel Hempstead	2U883/10	Oldfield Road	From Huntsmill Rd To End	MEM180163-1	-
Somerles Road Footway Reconstruction	11	Hemel Hempstead	2U1011/10	Somerles Road	From Boxted Rd To Lyne Way	MEM180164-1	-

2018/19 Integrated Works Programme



Division number 12
Division Hemel Hempstead South East
District Dacorum District
Report date: February 2018

Notes
 1. Highway Locality Budget funded schemes are shown at the bottom of the sheet highlighted in grey
 2. Road sections that are adjacent to a divisional boundary are underlined

Project Name	Divison (s) affected	Town / Parish	Road Section	Street Name	Location	IWP Ref	Reason for cancellation, deferral or addition
Ebberns Road Thin Surfacing	12	Hemel Hempstead	2U634/10	Ebberns Road	Durrants Hill Rd To South Boundary Of No 175	CWY151581-1	Deferred from 17/18 due to change in programme priority
Leys Road Localised Patching/Joint Repair	12	Hemel Hempstead	2U793/10	Leys Road	St Albans Hill To Peascroft Rd	CWY180923-1	-
SRTS Small Works Pilot Delivery - Lime Walk	12	Hemel Hempstead	2U794/10	Lime Walk	From Leys Rd To The End	ITP170026-2	Added as part of Safer Routes To School programme
Two Waters Rd/Nr Corner Hall (B&Q) S125 Signal Refurbishment	12	Hemel Hempstead	<u>A414/29</u>	Two Waters Road	Two Waters Way To Plough Rbt	TIS180007-1	-

2018/19 Integrated Works Programme



Division number 13
Division Hemel Hempstead St Paul's
District Dacorum District
Report date: February 2018

Notes
 1. Highway Locality Budget funded schemes are shown at the bottom of the sheet highlighted in grey
 2. Road sections that are adjacent to a divisional boundary are underlined

Project Name	Divison (s) affected	Town / Parish	Road Section	Street Name	Location	IWP Ref	Reason for cancellation, deferral or addition
Link Road Surface Dressing Surface Dressing	13	Hemel Hempstead	<u>A4147/50</u>	Link Road	Aycliffe Dr Rbt East To Rbt Junc B487	ARP170216-a	Deferred due to change in programme priority
A4146 Leighton Buzzard Road Local Resurfacing for Anti-skid Replacement	13	Hemel Hempstead	<u>A4146/50</u>	Leighton Buzzard Road	Roundabout with B487 to Roundabout with A4147	ARP180245-1	-
A4146 Leighton Buzzard Road Resurfacing	13	Hemel Hempstead	<u>A4146/60</u>	Leighton Buzzard Road	Roundabout with A4147	ARP180316-1	-
Hyperion Court Thin Surfacing	13	Hemel Hempstead	2U762/10	Hyperion Court	Saturn Way To Rear Access F/way (no 1)	CWY181016-1	-
Martian Avenue Thin Surfacing	13	Hemel Hempstead	2U832/10	Martian Avenue	Saturn Way To Jupiter Dr	CWY181039-1	-
Saturn Way Thin Surfacing	13	Hemel Hempstead	2U990/10	Saturn Way	Jupiter Dr To End (no 142)	CWY181065-1	-
2U699 Great Road Resurfacing	13	Hemel Hempstead	<u>2U699/10</u>	Great Road	Queensway To Adeyfield Rd	CWY181307-1	-
Malvern Way Local Carriageway Microasphalt	13	Hemel Hempstead	2U816/10	Malvern Way	Chilterns To Cambrian Way	CWY181406-1	-
Cheviots Local Carriageway Microasphalt	13	Hemel Hempstead	2U1662/10	Cheviots	From Malvern Way	CWY181407-1	-
Quantocks Local Carriageway Microasphalt	13	Hemel Hempstead	2U928/10	Quantocks	From Malvern Way	CWY181408-1	-
Mendip Way Local Carriageway Microasphalt	13	Hemel Hempstead	2U844/10	Mendip Way	Cambrian Way To Malvern Way	CWY181409-1	-
Pentland Local Carriageway Microasphalt	13	Hemel Hempstead	2U2050/10	Pentland	Off Mendip Way	CWY181410-1	-
Hemel Hempstead Footpath 034 Footway Micro	13	Hemel Hempstead	2Y624/10	Hemel Hempstead Footpath 034	Cambrian Way To Car Park	FWY180121-1	-
SRTS Cluster 2 Cambrian Way	13	Hemel Hempstead	2U530/10	Cambrian Way	Fletcher Way To Link Rd	ITP170017-a	Deferred from 17/18 due further investigation required
St Pauls Road Footway Reconstruction	13	Hemel Hempstead	2U981/10	St Pauls Road	Lower Adeyfield Rd To Queensway	MEM180191-1	Added via Highway Locality Budget

2018/19 Integrated Works Programme



Division number 14
Division Hemel Hempstead Town
District Dacorum District
Report date: February 2018

Notes
 1. Highway Locality Budget funded schemes are shown at the bottom of the sheet highlighted in grey
 2. Road sections that are adjacent to a divisional boundary are underlined

Project Name	Divison (s) affected	Town / Parish	Road Section	Street Name	Location	IWP Ref	Reason for cancellation, deferral or addition
A41 Junc With Two Waters Wat Eastbound Offslip Resurfacing	14	Hemel Hempstead	A41/330	A41 Junc With Two Waters Wat Eastbound Offslip	Southbound offslip to Two Waters roundabout	ARP180306-1	-
A41 Junc With Two Waters Way Eastbound Onslip Resurfacing	14	Hemel Hempstead	A41/340	A41 Junc With Two Waters Way Eastbound Onslip	Onslip from Two Waters roundabout to A41 southbound	ARP180307-1	-
A41/two Waters Way Intersection Resurfacing	14	Hemel Hempstead	<u>A41/333</u>	A41/two Waters Way Intersection	Longabout near Featherbed Lane	ARP180310-1	-
Durrants Hill Canal HCC No. 615	14	Hemel Hempstead	<u>C127/10</u>	Durrants Hill Road	London Rd To Junc Lawn Lane	BRG170015-1	Deferred due to change in programme priority
Fernville Lane Local Reconstruction	14,14	Hemel Hempstead	2U650/10	Fernville Lane	Midland Rd To Alexandra Rd	CWY170791-1	-
Fernville Lane Local Reconstruction	14,14	Hemel Hempstead	2U650/20	Fernville Lane	Alexandra Rd To Crescent Rd	CWY170791-1	-
Midland Road Resurfacing/Reconstruction	14	Hemel Hempstead	C129/30	Midland Road	Marlowes To Lower Adeyfield Rd	CWY180772-1	-
Beechfield Road Localised Patching/Joint Repair	14	Hemel Hempstead	2U486/10	Beechfield Road	Crouchfield To St Johns Rd	CWY180892-1	-
Woodland Avenue Local Resurfacing	14	Hemel Hempstead	2U1119/10	Woodland Avenue	Gravelhill Terrace To Glenview Road	CWY180956-1	-
Ashtree Way Thin Surfacing	14	Hemel Hempstead	<u>2U467/10</u>	Ashtree Way	From Gravel Hill Terrace To Northern	CWY180962-1	-
Barberry Road Thin Surfacing	14	Hemel Hempstead	<u>2U476/10</u>	Barberry Road	From Northridge Way To Gravel Ln	CWY180963-1	-
Gravel Hill Terrace Thin Surfacing	14	Hemel Hempstead	2U692/10	Gravel Hill Terrace	From Woodland Ave To Green End Road	CWY181002-1	-
Gravel Lane Thin Surfacing	14	Hemel Hempstead	<u>2U693/10</u>	Gravel Lane	Warners End Rd To Green End Rd	CWY181003-1	-
Beechfield Road Resurfacing	14	Hemel Hempstead	2U486/10	Beechfield Road	Crouchfield To St Johns Rd	CWY181164-1	-
Glenview Road Resurfacing	14	Hemel Hempstead	2U685/10	Glenview Road	Beechfield Rd To Lockers Park Ln	CWY181184-1	-
Waterhouse Street/Marlowes Resurfacing	14,14,14,14,14,14,14	Hemel Hempstead	2U1078/20	Waterhouse Street	Bridge Street To Combe Street	CWY181334-1	-
Waterhouse Street/Marlowes Resurfacing	14,14,14,14,14,14,14	Hemel Hempstead	2U574/10	Combe Street	Marlowes To Leighton Buzzard Rd	CWY181334-1	-
Waterhouse Street/Marlowes Resurfacing	14,14,14,14,14,14,14	Hemel Hempstead	2U829/10	Marlowes	Hillfield Road To Midland Rd	CWY181334-1	-
Waterhouse Street/Marlowes Resurfacing	14,14,14,14,14,14,14	Hemel Hempstead	2U829/11	Marlowes	Midland Rd To Hillfield Road	CWY181334-1	-
Waterhouse Street/Marlowes Resurfacing	14,14,14,14,14,14,14	Hemel Hempstead	C129/10	Marlowes	From Queensway To Dacorum Way	CWY181334-1	-
Waterhouse Street/Marlowes Resurfacing	14,14,14,14,14,14,14	Hemel Hempstead	C129/20	Marlowes	Dacorum Way To Midland Road	CWY181334-1	-
Waterhouse Street/Marlowes Resurfacing	14,14,14,14,14,14,14	Hemel Hempstead	C129/21	Marlowes	Midland Road To Dacorum Way	CWY181334-1	-
Hillfield Road Local Carriageway Surface Inlay	14,14,14	Hemel Hempstead	2U745/10	Hillfield Road	Marlowes To King Harry St	CWY181394-1	-
Hillfield Road Local Carriageway Surface Inlay	14,14,14	Hemel Hempstead	2U745/11	Hillfield Road	King Harry St To Marlowes	CWY181394-1	-
Hillfield Road Local Carriageway Surface Inlay	14,14,14	Hemel Hempstead	<u>2U745/20</u>	Hillfield Road	King Harry St To East End	CWY181394-1	-
London Road, Hemel Drainage Main Works	14,14,14,14,14,14,14	Hemel Hempstead	A41/326	Two Waters Way	Left slip from Two Waters Interchange to London Road	DRN170009-2	-
London Road, Hemel Drainage Main Works	14,14,14,14,14,14,14	Hemel Hempstead	A41/335	Two Waters Way	A41 Dogbone Rbt To Two Waters Lights	DRN170009-2	-
London Road, Hemel Drainage Main Works	14,14,14,14,14,14,14	Hemel Hempstead	A41/336	Two Waters Way	Two Waters Lights West To Dogbone Roundabout	DRN170009-2	-
London Road, Hemel Drainage Main Works	14,14,14,14,14,14,14	Hemel Hempstead	2U1100/10	Whiteleaf Road	Opp No 126 London Rd To End	DRN170009-2	-
London Road, Hemel Drainage Main Works	14,14,14,14,14,14,14	Hemel Hempstead	A4251/220	London Road	Station Road Roundabout To Apsley Business Park Rb	DRN170009-2	-
London Road, Hemel Drainage Main Works	14,14,14,14,14,14,14	Hemel Hempstead	A4251/220	London Road	Station Road Roundabout To Apsley Business Park Rb	DRN170009-2	-
London Road, Hemel Drainage Main Works	14,14,14,14,14,14,14	Hemel Hempstead	A41/335	Two Waters Way	A41 Dogbone Rbt To Two Waters Lights	DRN170009-2	-
A41 j/w Two Waters Way Eastbound Offslip Junction Improvements	14,14,14,14	Hemel Hempstead	A41/330	A41 Junc With Two Waters Wat Eastbound Offslip	Southbound offslip to Two Waters roundabout	SAR180007-1	-

2018/19 Integrated Works Programme



Division number 14
Division Hemel Hempstead Town
District Dacorum District
Report date: February 2018

Notes
 1. Highway Locality Budget funded schemes are shown at the bottom of the sheet highlighted in grey
 2. Road sections that are adjacent to a divisional boundary are underlined

Project Name	Divison (s) affected	Town / Parish	Road Section	Street Name	Location	IWP Ref	Reason for cancellation, deferral or addition
Hillfied Rd (South) S381 Signal Refurbishment	14	Hemel Hempstead	2U745/11	Hillfield Road	King Harry St To Marlowes	TIS180011-1	-
Hillfied Rd (North) S382 Signal Refurbishment	14	Hemel Hempstead	2U745/10	Hillfield Road	Marlowes To King Harry St	TIS180012-1	-
Maynards Road Resurfacing	14	Hemel Hempstead	2U839/10	Maynard Road	Albion Hill To End	MEM170346-1	Added via Highway Locality Budget
High Ridge Road Local Carriageway Microasphalt	14	Hemel Hempstead	2U739/10	High Ridge Road	King Edward Street To House 45	MEM180065-1	-
Gadeview Road Local Carriageway Microasphalt	14	Hemel Hempstead	2U675/20	Gadeview Road	Chipperfield Rd To West Valley Rd	MEM180066-1	-

2018/19 Integrated Works Programme



Division number 15
Division Kings Langley
District Dacorum District
Report date: February 2018

Notes
 1. Highway Locality Budget funded schemes are shown at the bottom of the sheet highlighted in grey
 2. Road sections that are adjacent to a divisional boundary are underlined

Project Name	Divison (s) affected	Town / Parish	Road Section	Street Name	Location	IWP Ref	Reason for cancellation, deferral or addition
XX_ M25 Junc 20 to Junc with Two Waters Way Surface Dressing	15	Hemel Hempstead	A41/377	A41 Westbound from M25 Junc 20 to Junc with Two	Hunton Bridge roundabout to Chipperfield Road overbridge	ARP180274-1	-
A4251 London Road Surface Dressing	15	Hemel Hempstead	<u>A4251/170</u>	London Road	South Winkwell Interchange Rbt To Fishery Rd Rbt	ARP180282-1	-
A41 Local Resurfacing and Anti-skid Replacement adj to and in Stoney Lane Services	07,47,47,15,15,15,15	Berkhamsted	<u>A41/426</u>	A41 From A4251 London Road to A416 Chesham	Swingate Lane overbridge to Bourne End Lane overbridge	ARP180305-1	-
A41 Local Resurfacing and Anti-skid Replacement adj to and in Stoney Lane Services	07,47,47,15,15,15,15	Berkhamsted	C118/20	Barnet Road	Colney Fields Shopping Park Roundabout to Riverside junction	ARP180305-1	-
A41 Local Resurfacing and Anti-skid Replacement adj to and in Stoney Lane Services	07,47,47,15,15,15,15	Berkhamsted	C118/30	High Street	Bridge Centre To Rbt	ARP180305-1	-
A41 Local Resurfacing and Anti-skid Replacement adj to and in Stoney Lane Services	07,47,47,15,15,15,15	Berkhamsted	C181/20	Stoney Lane	Hotel Roundabout	ARP180305-1	-
A41 Local Resurfacing and Anti-skid Replacement adj to and in Stoney Lane Services	07,47,47,15,15,15,15	Berkhamsted	C181/30	Stoney Lane	Hotel Roundabout To Central Island	ARP180305-1	-
A41 Local Resurfacing and Anti-skid Replacement adj to and in Stoney Lane Services	07,47,47,15,15,15,15	Berkhamsted	C181/40	Stoney Lane	Start Of Central Island To A41 Eastbound	ARP180305-1	-
A41 Local Resurfacing and Anti-skid Replacement adj to and in Stoney Lane Services	07,47,47,15,15,15,15	Berkhamsted	C181/50	Stoney Lane	A41 Eastbound To End Of Central Island	ARP180305-1	-
A41 Junc With Two Waters Way Westbound Offslip Resurfacing	15	Hemel Hempstead	A41/341	A41 Junc With Two Waters Way Westbound Offslip	Northbound offslip for Two Waters	ARP180308-1	-
A41 Junc With Two Waters Way Westbound Onslip Surface Dressing	15	Hemel Hempstead	A41/331	A41 Junc With Two Waters Way Westbound Onslip	Northbound onslip from Two Waters roundabout	ARP180309-1	-
Rucklers Lane Surface Dressing Surface Dressing	15,15	Kings Langley	2U38/110	Rucklers Lane	Bulstrode Lane To Lady Meadow	CWY170472-a	-
Rucklers Lane Surface Dressing Surface Dressing	15,15	Kings Langley	2U38/120	Rucklers Lane	Lady Meadow To Speed Restriction Signs	CWY170472-a	-
Chipperfield Road Surface Dressing Surface Dressing	15	Bovingdon	C75/450	Chipperfield Road	C72 Flaunden Lane To 30mph Signs (22m West Of Long	CWY170480-a	-
The Common Surface Dressing Surface Dressing	15,64,64	Chipperfield	<u>C75/410</u>	The Common	Three Rivers District Bdy To The Street	CWY170531-a	-
The Common Surface Dressing Surface Dressing	15,64,64	Chipperfield	C75/190	Bucks Hill	30mph Signs To 40mph Signs	CWY170531-a	-
The Common Surface Dressing Surface Dressing	15,64,64	Chipperfield	C75/200	Bucks Hill	40mph Signs To Fp3 (boundary Of Chipperfield)	CWY170531-a	-
Bragmans Lane Surface Dressing Surface Dressing	15	Flaunden	2U35/10	Bragmans Lane	Junct Hollins Hall Ln To Junc On Lhs	CWY170935-a	-
Dunny Lane Surface Dressing Surface Dressing	15	Chipperfield	C74/510	Dunny Lane	Windmill Hill U37 To Tower Hill C75	CWY180228-a	-
Station Footpath Resurfacing	15	Kings Langley	2U1878/10	Station Footpath	Home Park Mill Lane to end at Footpath	CWY181219-1	-
B4505 Chesham Road Major Patching	15	Bovingdon	<u>B4505/10</u>	Chesham Road	County Bdy (23m Se Of Whelpley Hill) To 30mph Sign	CWY181248-1	-
B4505 Chesham Road Local Resurfacing Hyde and High Street r'bits	15	Bovingdon	B4505/20	Chesham Road	30mph Signs To Junc C75 High St	CWY181332-1	-
B4505 Box Lane Local Resurfacing for Anti-skid Replacement	15	Bovingdon	B4505/40	Box Lane	Derestriction Signs To 40mph Signs	CWY181333-1	-
Featherbed Lane Surface Dressing Pre Patching	15,15	Felden	C130/10	Featherbed Lane	Flaunden Lane To Field Access (160m East Of Last H	CWY181392-1	-
Featherbed Lane Surface Dressing Pre Patching	15,15	Felden	<u>C130/15</u>	Featherbed Lane	Field access to speed limit signs (King Edward Street)	CWY181392-1	-
Pix Farm Drainage Works	15	Berkhamsted	2U1447/10	Pix Farm Lane	Winkwell To Dist Bdy (sharpes Lane)	DRN140031-1	-
Archer Close Local Footway Surface Treatment	15	Kings Langley	2F418/10	Archer Close	Between 8 & 27 Archer Close	FWY180270-1	-
High St/Nr Vicarage La S332 Signal Refurbishment	15	Kings Langley	A4251/290	High Street	Jn With The Nap To Great Park	TIS170018-1	Added due to change in programme priority
High St/Nr Vicarage La S332 Signal Refurbishment	15	Kings Langley	A4251/290	High Street	Jn With The Nap To Great Park	TIS170018-1	Added due to change in programme priority
High St/Nr Langley Hill S333 Signal Refurbishment	15	Kings Langley	A4251/290	High Street	Jn With The Nap To Great Park	TIS180010-1	-

2018/19 Integrated Works Programme

Division number 16
Division Tring
District Dacorum District
Report date: February 2018

Notes
 1. Highway Locality Budget funded schemes are shown at the bottom of the sheet highlighted in grey
 2. Road sections that are adjacent to a divisional boundary are underlined



Project Name	Divison (s) affected	Town / Parish	Road Section	Street Name	Location	IWP Ref	Reason for cancellation, deferral or addition
A41 Tring Bypass Local Resurfacing for Anti-skid Replacement	16	Tring	A41/003	A41 Tring Bypass	Offslip to Upper Icknield Way interchange south roundabout	ARP180241-1	-
Little Tring Road Surface Dressing Surface Dressing	16,16	Tring	2U13/110	Little Tring Road	Pumping Station track to B489 Lower Icknield Way	CWY161147-a	-
Little Tring Road Surface Dressing Surface Dressing	16,16	Tring	2U13/10	Little Tring Road	Pumping Station Track to Icknield Way	CWY161147-a	-
Chapel Lane Surface Dressing Surface Dressing	16	Long Marston	2U1132/10	Chapel Lane	Station Road to end (near All Saints Church)	CWY170831-a	-
Cow Lane Recycling Investigation	16	Tring	2U193/10	Cow Lane	From A4251 To Station Road	CWY180885-1	-
Hemp Lane Local Resurfacing	16	Wigginton	C68/70	Hemp Lane	Speed Rest Hunters Quay To Junc A4251	CWY180912-1	-
Toms Hill Road Local Resurfacing	16	Aldbury	C70/160	Toms Hill Road	3 Toms Hill Close To Crossing Track	CWY181119-1	-
B488 Upper Icknield Way Major Patching	16	Bulbourne	<u>B488/50</u>	Upper Icknield Way	Derestriction Signs To 134m Before Northfield Road	CWY181251-1	-

2018/19 Integrated Works Programme



Division number 17
Division Bishop's Stortford East
District East Hertfordshire District
Report date: February 2018

Notes
 1. Highway Locality Budget funded schemes are shown at the bottom of the sheet highlighted in grey
 2. Road sections that are adjacent to a divisional boundary are underlined

Project Name	Divison (s) affected	Town / Parish	Road Section	Street Name	Location	IWP Ref	Reason for cancellation, deferral or addition
Bishops Stortford Bypass Surface Dressing Surface Dressing	19,17	Bishop's Stortford	A120/100	Bishops Stortford Bypass	A1250 Rbt To Oxbow West Side	ARP150241-a	-
Bishops Stortford Bypass Surface Dressing Surface Dressing	19,17	Bishop's Stortford	<u>A120/110</u>	Bishops Stortford Bypass	West side of oxbow layby to Essex boundary	ARP150241-a	-
Farnham Road Local Resurfacing	17	Bishop's Stortford	3U337/20	Farnham Road	Derestriction Signs Nw To Fp Sign By Bourne Brook	CWY180904-1	-
Gipsy Lane Local Resurfacing	17	Bishop's Stortford	3U1201/10	Gipsy Lane	Junc Hazelend Rd E To River Stort (cty Bdy)	CWY180906-1	-
Heath Row Local Recon investigation	17	Bishop's Stortford	3U353/10	Heath Row	Parsonage Ln To Second Junc Manston Dr	CWY181381-1	-
Dane St/Nr Hockerill St S424 Signal Refurbishment	17	Bishop's Stortford	<u>A1059/10</u>	Dane Street	Causeway Rbt To Station Rd O/s Falcon Ph	TIS180019-1	-
London Rd / Hockerill St	17	Bishop's Stortford	A1060/20	London Road	B1383 To Hock'l Traffic Lights	TIS180038-1	Added due to change in programme priority
Plaw Hatch Close Local Carriageway Microasphalt	17	Bishop's Stortford	3U408/10	Plaw Hatch Close	Parsonage Lane To Opposite House 15	MEM180147-1	-

2018/19 Integrated Works Programme

Division number 18
Division Bishop's Stortford Rural
District East Hertfordshire District
Report date: February 2018

Notes
 1. Highway Locality Budget funded schemes are shown at the bottom of the sheet highlighted in grey
 2. Road sections that are adjacent to a divisional boundary are underlined



Project Name	Divison (s) affected	Town / Parish	Road Section	Street Name	Location	IWP Ref	Reason for cancellation, deferral or addition
Mill Lane Surface Dressing Surface Dressing	18	Albury	3U153/10	Mill Lane	C15 To Last Property	CWY071217-b	-
Bucklers Hall Road Surface Dressing Surface Dressing	18	Perry Green	3U144/10	Bucklers Hall Road	Perry Green road to Bucklers Hall	CWY151801-a	Deferred due to road space availability
The Street Surface Dressing Surface Dressing	20,20,20,18,18	Little Hornead	C13/10	The Street	Horseshoe Ln To 30mph Signs (lt Hornead)	CWY170504-a	-
The Street Surface Dressing Surface Dressing	20,20,20,18,18	Little Hornead	C13/15	The Street	30mph Signs To Derestriction Signs	CWY170504-a	-
The Street Surface Dressing Surface Dressing	20,20,20,18,18	Little Hornead	C13/20	The Street	Derestriction Signs To Sharp Lh Bend In Road	CWY170504-a	-
The Street Surface Dressing Surface Dressing	20,20,20,18,18	Little Hornead	C13/30	The Street	Furneux Pelham Village Sign To 30mph Signs	CWY170504-a	-
The Street Surface Dressing Surface Dressing	20,20,20,18,18	Little Hornead	<u>C13/25</u>	The Street	Sharp Lh Bend To Furneux Pelham Village Sign	CWY170504-a	-
Malting Lane Surface Dressing Surface Dressing	18,18	Much Hadham	C39/140	Malting Lane	One-Way Signs By Police House To Tw0-Way Signs Bef	CWY170563-a	-
Malting Lane Surface Dressing Surface Dressing	18,18	Much Hadham	C39/150	Malting Lane	Two-Way Signs By Police House To B1004 (crown Pub)	CWY170563-a	-
Danebridge Road Local Resurfacing & Surface Dressing Surface Dressing	18	Much Hadham	C39/130	Danebridge Road	Junction B1004 To One-Way Signs Before Ford	CWY170630-a	-
Church Lane surface dressing Surface Dressing	18	Much Hadham	3U146/10	Church Lane	Junc Oudle Lane To B1004 Nr Bus Stop	CWY170953-a	-
The Causeway Surface Dressing Surface Dressing	18,18	Furneux Pelham	C33/55	The Causeway	Junc With C35 To 30mph Signs	CWY180238-a	-
The Causeway Surface Dressing Surface Dressing	18,18	Furneux Pelham	C33/60	The Causeway	30mph Signs To C13 Junct	CWY180238-a	-
South From Barley Croft End To Graves End Local Resurfacing	18	Furneux Pelham	C15/75	Classified Road C15 South From Barley Croft End To	C107 Junc To C35/sewerage Farm Entrance	CWY180899-1	-
Alder Close Thin Surfacing	18,18,18	Bishop's Stortford	3U1285/10	Alder Close	Cul-De-Sac West Off Friedberg Avenue	CWY180958-1	-
Alder Close Thin Surfacing	18,18,18	Bishop's Stortford	3U1285/20	Alder Close	Access For Houses 34-45	CWY180958-1	-
Alder Close Thin Surfacing	18,18,18	Bishop's Stortford	3U1285/30	Alder Close	House 32 To House 23	CWY180958-1	-
Appleton Fields Thin Surfacing	18,18	Bishop's Stortford	3U1147/10	Appleton Fields	Villiers-Sur-Marne Ave To House 18	CWY180960-1	-
Appleton Fields Thin Surfacing	18,18	Bishop's Stortford	3U1147/20	Appleton Fields	W Spur / Nos 1-5 / Ent Opp 75	CWY180960-1	-
Barley Hills Thin Surfacing	18,18,18,18,18	Bishop's Stortford	3U1146/10	Barley Hills	Villiers-Sur-Marne Ave To House 6	CWY180964-1	-
Barley Hills Thin Surfacing	18,18,18,18,18	Bishop's Stortford	3U1146/20	Barley Hills	Opp House 5 To Opp House 23	CWY180964-1	-
Barley Hills Thin Surfacing	18,18,18,18,18	Bishop's Stortford	3U1146/40	Barley Hills	S Spur To Nos 26-28	CWY180964-1	-
Barley Hills Thin Surfacing	18,18,18,18,18	Bishop's Stortford	3U1146/30	Barley Hills	House 25 To House 20	CWY180964-1	-
Barley Hills Thin Surfacing	18,18,18,18,18	Bishop's Stortford	3U1146/50	Barley Hills	Head Of Spur To Nos 34-30	CWY180964-1	-
Broadleaf Avenue Thin Surfacing	18,18,18,18,18,18	Thorley	3U1282/10	Broadleaf Avenue	Cul-De-Sac West Off Friedberg Avenue	CWY180974-1	-
Broadleaf Avenue Thin Surfacing	18,18,18,18,18,18	Thorley	3U1282/20	Broadleaf Avenue	Junction At House 43 To House 53	CWY180974-1	-
Broadleaf Avenue Thin Surfacing	18,18,18,18,18,18	Thorley	3U1282/30	Broadleaf Avenue	Access To Houses 61 To 72	CWY180974-1	-
Broadleaf Avenue Thin Surfacing	18,18,18,18,18,18	Thorley	3U1282/40	Broadleaf Avenue	Access By Houses 7 And 8	CWY180974-1	-
Broadleaf Avenue Thin Surfacing	18,18,18,18,18,18	Thorley	3U1282/50	Broadleaf Avenue	House 25 To House 28	CWY180974-1	-
Broadleaf Avenue Thin Surfacing	18,18,18,18,18,18	Thorley	3U1282/60	Broadleaf Avenue	Access To Houses 32 To 39	CWY180974-1	-
Cedar Park Thin Surfacing	18,18	Bishop's Stortford	3U1283/10	Cedar Park	West Off Friedberg Avenue	CWY180981-1	-
Cedar Park Thin Surfacing	18,18	Bishop's Stortford	3U1283/20	Cedar Park	House 14 To House 21	CWY180981-1	-
Gerard Avenue Thin Surfacing	18,18,18	Bishop's Stortford	3U1145/10	Gerard Avenue	Villiers-Sur-Marne Ave To House 12	CWY181001-1	-

2018/19 Integrated Works Programme

Division number 18
Division Bishop's Stortford Rural
District East Hertfordshire District
Report date: February 2018

Notes
 1. Highway Locality Budget funded schemes are shown at the bottom of the sheet highlighted in grey
 2. Road sections that are adjacent to a divisional boundary are underlined



Project Name	Divison (s) affected	Town / Parish	Road Section	Street Name	Location	IWP Ref	Reason for cancellation, deferral or addition
Gerard Avenue Thin Surfacing	18,18,18	Bishop's Stortford	3U1145/20	Gerard Avenue	Opp House 7 To House 21	CWY181001-1	-
Gerard Avenue Thin Surfacing	18,18,18	Bishop's Stortford	3U1145/30	Gerard Avenue	N Psur/ Nos 23-26/ Ent Opp 18	CWY181001-1	-
Irving Close Thin Surfacing	18,18,18,18	Bishop's Stortford	3U1307/10	Irving Close	Friedberg Avenue To House 7	CWY181017-1	-
Irving Close Thin Surfacing	18,18,18,18	Bishop's Stortford	3U1307/30	Irving Close	House 7 To House 27	CWY181017-1	-
Irving Close Thin Surfacing	18,18,18,18	Bishop's Stortford	3U1307/40	Irving Close	House 23 To House 17	CWY181017-1	-
Irving Close Thin Surfacing	18,18,18,18	Bishop's Stortford	3U1307/20	Irving Close	Access For Houses 43-54	CWY181017-1	-
Magnaville Road Thin Surfacing	18,18,18,18,18,18,18	Bishop's Stortford	3U1142/10	Magnaville Road	Villiers-Sur-Marne Ave To Opp House 50	CWY181033-1	-
Magnaville Road Thin Surfacing	18,18,18,18,18,18,18	Bishop's Stortford	3U1142/20	Magnaville Road	Access between houses 11/22 to turning area	CWY181033-1	-
Magnaville Road Thin Surfacing	18,18,18,18,18,18,18	Bishop's Stortford	3U1142/30	Magnaville Road	N Square To Nos 12-20	CWY181033-1	-
Magnaville Road Thin Surfacing	18,18,18,18,18,18,18	Bishop's Stortford	3U1142/50	Magnaville Road	N Square To Nos 25-33	CWY181033-1	-
Magnaville Road Thin Surfacing	18,18,18,18,18,18,18	Bishop's Stortford	3U1142/40	Magnaville Road	N Spur / Junct Opp No 71 N To Square	CWY181033-1	-
Magnaville Road Thin Surfacing	18,18,18,18,18,18,18	Bishop's Stortford	3U1142/60	Magnaville Road	House 55 To House 47	CWY181033-1	-
Magnaville Road Thin Surfacing	18,18,18,18,18,18,18	Bishop's Stortford	3U1142/70	Magnaville Road	N Square To Nos 40 - 46	CWY181033-1	-
The Colts Thin Surfacing	18,18,18	Bishop's Stortford	3U1143/10	The Colts	Villiers-Sur-Marne Avenue To Rear Of House 30	CWY181076-1	-
The Colts Thin Surfacing	18,18,18	Bishop's Stortford	3U1143/20	The Colts	E Spur To Nos 30&38 To Ent Opp No 5	CWY181076-1	-
The Colts Thin Surfacing	18,18,18	Bishop's Stortford	3U1143/30	The Colts	Loop Around Square Fronting 31 To 36	CWY181076-1	-
Wheat Croft Thin Surfacing	18,18,18	Bishop's Stortford	3U1144/10	Wheat Croft	Villiers-Sur-Marne Ave To House 15/22	CWY181090-1	-
Wheat Croft Thin Surfacing	18,18,18	Bishop's Stortford	3U1144/20	Wheat Croft	W Spur /nos 43 - 38/ Ent Opp 3	CWY181090-1	-
Wheat Croft Thin Surfacing	18,18,18	Bishop's Stortford	3U1144/30	Wheat Croft	House 6 To House 33	CWY181090-1	-
Winchester Close Thin Surfacing	18,18,18,18,18,18,18	Bishop's Stortford	3U1320/10	Winchester Close	Jct Friedberg Av N To No 53	CWY181091-1	-
Winchester Close Thin Surfacing	18,18,18,18,18,18,18	Bishop's Stortford	3U1320/20	Winchester Close	Cul-De-Sac / Nos 3 To 10	CWY181091-1	-
Winchester Close Thin Surfacing	18,18,18,18,18,18,18	Bishop's Stortford	3U1320/30	Winchester Close	Cul-De-Sac / Nos 82 To 79	CWY181091-1	-
Winchester Close Thin Surfacing	18,18,18,18,18,18,18	Bishop's Stortford	3U1320/40	Winchester Close	Cul-De-Sac / Nos 76 To 72	CWY181091-1	-
Winchester Close Thin Surfacing	18,18,18,18,18,18,18	Bishop's Stortford	3U1320/50	Winchester Close	Cul-De-Sac / Nos 63 To 59	CWY181091-1	-
Winchester Close Thin Surfacing	18,18,18,18,18,18,18	Bishop's Stortford	3U1320/60	Winchester Close	Cul-De-Sac / Nos 52 To 45	CWY181091-1	-
Winchester Close Thin Surfacing	18,18,18,18,18,18,18	Bishop's Stortford	3U1320/70	Winchester Close	Cul-De-Sac / Nos 25 To 34	CWY181091-1	-
rth East From Stansted Hill to Great Hadham Road Local Recon	18	Green Tye	3U42/20	Unclassified Road U42 North East From Stansted	C39 Aerodrome Rd To B1004	CWY181120-1	-
Obrey Way Resurfacing	18	Bishop's Stortford	3U1629/10	Obrey Way	Whittington Way Rbt Southwest To St James Way	CWY181199-1	-
B1004 Winding Hill Surface Dressing	18,18	Much Hadham	B1004/220	Winding Hill	Junct C15 To Derestriction Signs	CWY181271-1	-
B1004 Winding Hill Surface Dressing	18,18	Much Hadham	B1004/230	Winding Hill	Derestriction Signs To The Grove Access	CWY181271-1	-
B1004 Great Hadham Road Surface Dressing	18,18,19,18,18	Much Hadham	B1004/240	Great Hadham Road	C39 Danebridge To 277m Ne Of Grange House	CWY181272-1	-
B1004 Great Hadham Road Surface Dressing	18,18,19,18,18	Much Hadham	B1004/250	Great Hadham Road	277m Ne Of Grange House To 150m West Of Boat 21	CWY181272-1	-
B1004 Great Hadham Road Surface Dressing	18,18,19,18,18	Much Hadham	<u>B1004/810</u>	Great Hadham Road	Bdy(150m E B/way Bury Grn) To 3u1404 Rbt	CWY181272-1	-

2018/19 Integrated Works Programme

Division number 18
Division Bishop's Stortford Rural
District East Hertfordshire District
Report date: February 2018

Notes
 1. Highway Locality Budget funded schemes are shown at the bottom of the sheet highlighted in grey
 2. Road sections that are adjacent to a divisional boundary are underlined



Project Name	Divison (s) affected	Town / Parish	Road Section	Street Name	Location	IWP Ref	Reason for cancellation, deferral or addition
B1004 Great Hadham Road Surface Dressing	18,18,19,18,18	Much Hadham	B1004/235	Great Hadham Road	The Grove Access To C39 Danebridge Road	CWY181272-1	-
B1004 Great Hadham Road Surface Dressing	18,18,19,18,18	Much Hadham	<u>B1004/260</u>	Great Hadham Road	150m West Of Boat 21 To 105m West Of Bway 20	CWY181272-1	-
Ford Hill Much Hadam Drainage Works	18,18	Little Hadham	3U38/10	Ford Hill	C15 To Derestriction Signs	DRN140001-1	Deferred due to change in programme priority
Ford Hill Much Hadam Drainage Works	18,18	Little Hadham	3U38/15	Ford Hill	Derestriction Signs To Last Hse Nr Bridleway Sign	DRN140001-1	Deferred due to change in programme priority
A1184 Roundabout Capacity Improvements	18,19,19,19,19	Bishop's Stortford	<u>A120/80</u>	Hadham Road	U135 Cradle End Junc To Rbt A1250	ITP180021-1	-
A1184 Roundabout Capacity Improvements	18,19,19,19,19	Bishop's Stortford	A120/100	Bishops Stortford Bypass	A1250 Rbt To Oxbow West Side	ITP180021-1	-
A1184 Roundabout Capacity Improvements	18,19,19,19,19	Bishop's Stortford	A1184/210	Bishops Park Way	Lancaster Way Rbt To A120 Rbt	ITP180021-1	-
A1184 Roundabout Capacity Improvements	18,19,19,19,19	Bishop's Stortford	A1250/10	Hadham Road	Rbt A120 T0 30mph Signs	ITP180021-1	-
A1184 Roundabout Capacity Improvements	18,19,19,19,19	Bishop's Stortford	A120/90	Hadham Road	A1250 Roundabout	ITP180021-1	-
B1383 London Road j/w Thorley Hill Traffic Signal Improvements	18,18	Bishop's Stortford	<u>B1383/40</u>	London Road	30mph Signs To South Rd Rbt	SAR180005-1	-
B1383 London Road j/w Thorley Hill Traffic Signal Improvements	18,18	Bishop's Stortford	<u>3U432/10</u>	Thorley Hill	London Rd To Havers Lane	SAR180005-1	-
Broad Green A Road Surface Dressing Prep work	18	Little Hadham	3U38/30	Acremore Street	Acremore entrance to Millfield Lane	MEM180053-a	Added via Highway Locality Budget
The Street Local Carriageway Reconstruction	18	Furneux Pelham	C13/40	The Street	Junction C33 To Junction C107 The Wash	MEM180131-1	-
Classified Road C107 North From Graves End To East End Local Carriageway Reconstruction	18	Furneux Pelham	C107/10	Classified Road C107 North From Graves End To East	C15 Via Clay Chimneys To C13 (bonhams)	MEM180132-1	-
Acremore Street Local Carriageway Surface Dressing	18	Little Hadham	3U38/30	Acremore Street	Acremore entrance to Millfield Lane	MEM180133-1	-
Appleton Fields Footway Surface Treatment	18	Bishop's Stortford	3U1147/10	Appleton Fields	Villiers-Sur-Marne Ave To House 18	MEM180134-1	-
Barley Hills Footway Surface Treatment	18	Bishop's Stortford	3U1146/10	Barley Hills	Villiers-Sur-Marne Ave To House 6	MEM180135-1	-

2018/19 Integrated Works Programme



Division number 19
Division Bishop's Stortford West
District East Hertfordshire District
Report date: February 2018

Notes
 1. Highway Locality Budget funded schemes are shown at the bottom of the sheet highlighted in grey
 2. Road sections that are adjacent to a divisional boundary are underlined

Project Name	Divison (s) affected	Town / Parish	Road Section	Street Name	Location	IWP Ref	Reason for cancellation, deferral or addition
Bishops Stortford Bypass Surface Dressing Surface Dressing	19,17	Bishop's Stortford	A120/100	Bishops Stortford Bypass	A1250 Rbt To Oxbow West Side	ARP150241-a	-
Bishops Stortford Bypass Surface Dressing Surface Dressing	19,17	Bishop's Stortford	<u>A120/110</u>	Bishops Stortford Bypass	West side of oxbow layby to Essex boundary	ARP150241-a	-
Scott Road Reconstruction Investigation	19	Bishop's Stortford	3U422/20	Scott Road	Apton Road Roundabout To Piggotts Way	CWY180884-1	-
B1004 Great Hadham Road Surface Dressing	18,18,19,18,18	Much Hadham	B1004/240	Great Hadham Road	C39 Danebridge To 277m Ne Of Grange House	CWY181272-1	-
B1004 Great Hadham Road Surface Dressing	18,18,19,18,18	Much Hadham	B1004/250	Great Hadham Road	277m Ne Of Grange House To 150m West Of Boat 21	CWY181272-1	-
B1004 Great Hadham Road Surface Dressing	18,18,19,18,18	Much Hadham	<u>B1004/810</u>	Great Hadham Road	Bdy(150m E B/way Bury Grn) To 3u1404 Rbt	CWY181272-1	-
B1004 Great Hadham Road Surface Dressing	18,18,19,18,18	Much Hadham	B1004/235	Great Hadham Road	The Grove Access To C39 Danebridge Road	CWY181272-1	-
B1004 Great Hadham Road Surface Dressing	18,18,19,18,18	Much Hadham	<u>B1004/260</u>	Great Hadham Road	150m West Of Boat 21 To 105m West Of Bway 20	CWY181272-1	-
Bishops Stortford Town Centre Accessibility Improvements	19	Bishop's Stortford	<u>A1250/20</u>	Hadham Road	30mph Signs To Nth Gate End (phone Box)	ITP170009-1	-
South Street Bus Stop Relocation	19	Bishop's Stortford	<u>B1529/20</u>	South Street	Havers Ln Juncn To Station Rd	ITP170027-a	Deferred from 17/18 due further investigation required
A1184 Roundabout Capacity Improvements	18,19,19,19,19	Bishop's Stortford	<u>A120/80</u>	Hadham Road	U135 Cradle End Junc To Rbt A1250	ITP180021-1	-
A1184 Roundabout Capacity Improvements	18,19,19,19,19	Bishop's Stortford	A120/100	Bishops Stortford Bypass	A1250 Rbt To Oxbow West Side	ITP180021-1	-
A1184 Roundabout Capacity Improvements	18,19,19,19,19	Bishop's Stortford	A1184/210	Bishops Park Way	Lancaster Way Rbt To A120 Rbt	ITP180021-1	-
A1184 Roundabout Capacity Improvements	18,19,19,19,19	Bishop's Stortford	A1250/10	Hadham Road	Rbt A120 TO 30mph Signs	ITP180021-1	-
A1184 Roundabout Capacity Improvements	18,19,19,19,19	Bishop's Stortford	A120/90	Hadham Road	A1250 Roundabout	ITP180021-1	-
Hadham Road Pedestrian Signage	19	Bishop's Stortford	<u>A1250/20</u>	Hadham Road	30mph Signs To Nth Gate End (phone Box)	ITP180026-1	-
Chesfield Close Local Carriageway Reconstruction	19	Bishop's Stortford	3U306/10	Chesfield Close	Junct Opp 78 Havers Ln Se Hd Cul-De-Sac	MEM180136-1	-
Mazoe Road Local Carriageway Reconstruction	19	Bishop's Stortford	3U381/10	Mazoe Road	Thorley Hill To Zambesi Road	MEM180137-1	-
Salisbury Close Local Carriageway Microasphalt	19	Bishop's Stortford	3U421/10	Salisbury Close	Ne Cul-De-Sac Off Thorley Hill Nos 1-6	MEM180139-1	Deferred due to change in programme priority

2018/19 Integrated Works Programme



Division number 20
Division Buntingford
District East Hertfordshire District
Report date: February 2018

Notes
 1. Highway Locality Budget funded schemes are shown at the bottom of the sheet highlighted in grey
 2. Road sections that are adjacent to a divisional boundary are underlined

Project Name	Divison (s) affected	Town / Parish	Road Section	Street Name	Location	IWP Ref	Reason for cancellation, deferral or addition
London Road Surface Dressing Surface Dressing	20,41,41	Reed	<u>A10/149</u>	London Road	Church Lane South to Barkway Road	ARP170063-a	-
London Road Surface Dressing Surface Dressing	20,41,41	Reed	<u>A10/147</u>	London Road	Haywood Lane South To Church Lane	ARP170063-a	-
London Road Surface Dressing Surface Dressing	20,41,41	Reed	<u>A10/142</u>	London Road	Mile End Farm Entrance To Haywood Lane	ARP170063-a	-
C95 West of Levens Green Surface Dressing Surface Dressing	22,20,20,20	Dane End	C95/5	Mill Lane	C16 Munden Road to RUPP 36 Kings Hill	CWY161082-a	-
C95 West of Levens Green Surface Dressing Surface Dressing	22,20,20,20	Dane End	C95/10	C95 From Mill Lane To Stockalls Lane	30mph Signs To Derestriction Signs	CWY161082-a	-
C95 West of Levens Green Surface Dressing Surface Dressing	22,20,20,20	Dane End	<u>C95/15</u>	C95 From Mill Lane To Stockalls Lane	Derestriction Sign To U51 Stockalls Lane	CWY161082-a	-
C95 West of Levens Green Surface Dressing Surface Dressing	22,20,20,20	Dane End	<u>C95/8</u>	C95 From Mill Lane To Stockalls Lane	RUPP 36 Kings Hill to 30mph signs	CWY161082-a	-
The Street Surface Dressing Surface Dressing	20,20,20,18,18	Little Hornead	C13/10	The Street	Horseshoe Ln To 30mph Signs (lt Hornead)	CWY170504-a	-
The Street Surface Dressing Surface Dressing	20,20,20,18,18	Little Hornead	C13/15	The Street	30mph Signs To Derestriction Signs	CWY170504-a	-
The Street Surface Dressing Surface Dressing	20,20,20,18,18	Little Hornead	C13/20	The Street	Derestriction Signs To Sharp Lh Bend In Road	CWY170504-a	-
The Street Surface Dressing Surface Dressing	20,20,20,18,18	Little Hornead	C13/30	The Street	Furneux Pelham Village Sign To 30mph Signs	CWY170504-a	-
The Street Surface Dressing Surface Dressing	20,20,20,18,18	Little Hornead	<u>C13/25</u>	The Street	Sharp Lh Bend To Furneux Pelham Village Sign	CWY170504-a	-
B1037 Hare Street To Cottered Surface Dressing Surface Dressing	20	Cottered	<u>B1037/158</u>	B1037 From Hare Street To Cottered	Blind Lane To Baldock Road	CWY170515-a	-
East From Ermine Street Towards Barkway Surface Dressing	20	Buckland	<u>C10/510</u>	Road east from Ermine Street towards Barkway	A10 London Road To North Herts Boundary	CWY181149-1	-
XX_treet Road To The Start Of Dassells Hill Surface Dressing	20,20	Hare Street	B1368/45	B1368 From Its Junction With Hare Street Road To	30mph Signs To C13 Worsted Lane	CWY181279-1	-
XX_treet Road To The Start Of Dassells Hill Surface Dressing	20,20	Hare Street	B1368/50	B1368 From Its Junction With Hare Street Road To	C13 To B1038 Opp Bee Hive P.h.	CWY181279-1	-
B1368 Biggin Hill Surface Dressing	20	Anstey	<u>B1368/85</u>	Biggin Hill	Junc C12 To North Herts District Boundary	CWY181280-1	-
B1368 Drainage Investigation	20	Braughing	B1368/25	Dassels	120m N Of Sewage Works Road To 164m N Of Rose Mead	DRN130006-a	-
A120 Standon Highway Improvements	25,25,20,25,25,25,20,25,25,25,25,25,20,25	Standon	<u>A10/205</u>	A10 - A120 Roundabout	A120 Standon Hill roundabout	ITP180020-1	-
A120 Standon Highway Improvements	25,25,20,25,25,25,20,25,25,25,25,25,20,25	Standon	A10/212	A10 Wadesmill Bypass	Slip from A120 to A10 southbound	ITP180020-1	-
A120 Standon Highway Improvements	25,25,20,25,25,25,20,25,25,25,25,25,20,25	Standon	<u>A120/10</u>	Standon Hill	Junc A10 T0 Kents Lane	ITP180020-1	-
A120 Standon Highway Improvements	25,25,20,25,25,25,20,25,25,25,25,25,20,25	Standon	<u>A120/20</u>	Kents Lane	Kents Lane To C37 High Street	ITP180020-1	-
A120 Standon Highway Improvements	25,25,20,25,25,25,20,25,25,25,25,25,20,25	Standon	A120/25	Stortford Road	C37 High Street to house 58	ITP180020-1	-
A120 Standon Highway Improvements	25,25,20,25,25,25,20,25,25,25,25,25,20,25	Standon	<u>C36/20</u>	Barwick Road	U138 Latchford To A120 Standon	ITP180020-1	-
A120 Standon Highway Improvements	25,25,20,25,25,25,20,25,25,25,25,25,20,25	Standon	C36/30	South Road	A120 Kents Lane To Station Road C37	ITP180020-1	-
A120 Standon Highway Improvements	25,25,20,25,25,25,20,25,25,25,25,25,20,25	Standon	<u>C37/15</u>	Station Road	Meadow Walk To 40mph By Heron Ph	ITP180020-1	-
A120 Standon Highway Improvements	25,25,20,25,25,25,20,25,25,25,25,25,20,25	Standon	C37/20	Station Road	40 Mph Heron Ph To A120 Kents Ln	ITP180020-1	-
A120 Standon Highway Improvements	25,25,20,25,25,25,20,25,25,25,25,25,20,25	Standon	C37/30	High Street	A120 To 30 Mph Bell Ph	ITP180020-1	-
A120 Standon Highway Improvements	25,25,20,25,25,25,20,25,25,25,25,25,20,25	Standon	C37/40	High Street	30 Mph To 3u10 Papermill Lane	ITP180020-1	-
A120 Standon Highway Improvements	25,25,20,25,25,25,20,25,25,25,25,25,20,25	Standon	3U106/10	Town Farm Crescent	A120 To No 18 (turning Head)	ITP180020-1	-
A120 Standon Highway Improvements	25,25,20,25,25,25,20,25,25,25,25,25,20,25	Standon	3U132/10	Cambridge Road	A120 To Suth Boundary Of Buffalos Head House	ITP180020-1	-
A120 Standon Highway Improvements	25,25,20,25,25,25,20,25,25,25,25,25,20,25	Standon	3U1161/10	Mill End	Off A120 To Gateway Farm (private)	ITP180020-1	-
Fairfield Local Carriageway Microasphalt	20	Buntingford	3U859/10	Fairfield	U20 To No 2 Clockwise	MEM180148-1	-

2018/19 Integrated Works Programme



Division number 20
Division Buntingford
District East Hertfordshire District
Report date: February 2018

Notes
 1. Highway Locality Budget funded schemes are shown at the bottom of the sheet highlighted in grey
 2. Road sections that are adjacent to a divisional boundary are underlined

Project Name	Divison (s) affected	Town / Parish	Road Section	Street Name	Location	IWP Ref	Reason for cancellation, deferral or addition
Luynes Rise Local Carriageway Microasphalt	20	Buntingford	3U1487/10	Luynes Rise	Aspenden Rd To End	MEM180149-1	-
Station Road footway surface treatment	20	Puckeridge	C36/40	Station Road	Sth Rd To High St Opp No 46	MEM180150-1	-
Bowling Green Lane Footway Surface Treatment	20	Buntingford	3U1006/10	Bowling Green Lane	B1038 Baldock Road To End	MEM180151-1	-

2018/19 Integrated Works Programme



Division number 21
Division Hertford All Saints
District East Hertfordshire District
Report date: February 2018

Notes
 1. Highway Locality Budget funded schemes are shown at the bottom of the sheet highlighted in grey
 2. Road sections that are adjacent to a divisional boundary are underlined

Project Name	Divison (s) affected	Town / Parish	Road Section	Street Name	Location	IWP Ref	Reason for cancellation, deferral or addition
XX_th A602 Westmill Road Northbound Offslip Surface Dressing	21	Hertford	<u>A10/284</u>	A10 Junc With A602 Westmill Road	Northbound offslip to A602 Westmill Road Interchange	ARP180257-1	Deferred due to change in programme priority
A10 Rush Green Northbound Onslip Surface Dressing	21	Hertford	A10/306	A10 Rush Green Northbound Onslip	Rush Green northbound onslip	ARP180260-1	Deferred due to change in programme priority
XX_n Roundabout To Westmill Road Roundabout Surface Dressing	21	Ware	<u>A10/276</u>	A10 Rush Green Roundabout To Westmill	North Rush Green roundabout to north Westmill Road roundabout	ARP180261-1	Deferred due to change in programme priority
Ware Park Road Surface Dressing Surface Dressing	21,21	Hertford	3U619/10	Ware Park Road	Junct At 73 New Rd N To River Rib Bridge	CWY170702-a	-
Ware Park Road Surface Dressing Surface Dressing	21,21	Hertford	3U619/20	Ware Park Road	River Rib Bridge To River Side Cottages	CWY170702-a	-
Revels Road Thin Surfacing	21	Hertford	3U585/10	Revels Road	Palmer Road To New Road	CWY181058-1	-
Port Hill Bridge localised Patching	21	Hertford	B158/540	Port Hill	Cowbridge To Junc Warren Park Rd	CWY181361-1	Cancelled due to business case no longer valid
North Road Drainage Works Network Rail Sub St Inv	21,21,23,23,23	Hertford	<u>A119/130</u>	North Road	North Rd Rbt To Beane Rd Rbt(o/s Br Stn)	DRN090031-d	Deferred from 17/18 due to further investigation required
North Road Drainage Works Network Rail Sub St Inv	21,21,23,23,23	Hertford	<u>A119/140</u>	North Road	Beane Rd Rbt Outside Br Station	DRN090031-d	Deferred from 17/18 due to further investigation required
North Road Drainage Works Network Rail Sub St Inv	21,21,23,23,23	Hertford	A119/150	North Road	Beane Rd Rbt To B1000 Rbt	DRN090031-d	Deferred from 17/18 due to further investigation required
North Road Drainage Works Network Rail Sub St Inv	21,21,23,23,23	Hertford	A119/160	North Road	B1000 Welwyn Rd/north Rd Rbt	DRN090031-d	Deferred from 17/18 due to further investigation required
North Road Drainage Works Network Rail Sub St Inv	21,21,23,23,23	Hertford	<u>A119/170</u>	North Road	B1000 Roundabout To 19m North Of River Beane	DRN090031-d	Deferred from 17/18 due to further investigation required
A10 Attenuation Pond/outfall Scheme Works	21,21,26	Hertford	A119/40	Ware Road	B1502 Stanstead Rd/ware Rd Rbt	DRN180003-1	Added due to change in programme priority
A10 Attenuation Pond/outfall Scheme Works	21,21,26	Hertford	<u>A119/35</u>	Ware Road	Chadwell Golf Club access to Stanstead Road roundabout	DRN180003-1	Added due to change in programme priority
A10 Attenuation Pond/outfall Scheme Works	21,21,26	Hertford	<u>A10/321</u>	A10 Broxbourne Boundary To A414 Rush Green	North Great Amwell roundabout to North Rush Green roundabout	DRN180003-1	Added due to change in programme priority
A10 Attenuation Pond/outfall Investigation	21,26	Hertford	<u>A119/35</u>	Ware Road	Chadwell Golf Club access to Stanstead Road roundabout	DRN180003-a	Cancelled due to business case no longer valid
A10 Attenuation Pond/outfall Investigation	21,26	Hertford	<u>A10/321</u>	A10 Broxbourne Boundary To A414 Rush Green	North Great Amwell roundabout to North Rush Green roundabout	DRN180003-a	Cancelled due to business case no longer valid
Beane Rd / North Rd Cycle Route Connectivity	23,21,21,21,21,21	Hertford	A119/110	Cross Lane	A414 Rbt To North Rd Rbt (near Hospital)	ITP180015-1	-
Beane Rd / North Rd Cycle Route Connectivity	23,21,21,21,21,21	Hertford	<u>A119/130</u>	North Road	North Rd Rbt To Beane Rd Rbt(o/s Br Stn)	ITP180015-1	-
Beane Rd / North Rd Cycle Route Connectivity	23,21,21,21,21,21	Hertford	3U578/10	Port Vale	Port Hill Nw To Flower Bed	ITP180015-1	-
Beane Rd / North Rd Cycle Route Connectivity	23,21,21,21,21,21	Hertford	3U480/10	Beane Road	North Rd Rbt To East To Junc Molewood Rd	ITP180015-1	-
Beane Rd / North Rd Cycle Route Connectivity	23,21,21,21,21,21	Hertford	3U867/10	Port Hill	Port Vale To Posts By House 29	ITP180015-1	-
Beane Rd / North Rd Cycle Route Connectivity	23,21,21,21,21,21	Hertford	C176/10	St Andrew Street	Old Cross To Neal Court	ITP180015-1	-
Links Avenue Local Carriageway Microasphalt	21	Hertford	3U1114/10	Links Avenue	Cul-De-Sac To - S From 122 Hamels Dr Jun	MEM180122-1	-
Eagle Court Local Carriageway Microasphalt	21	Hertford	3U1115/10	Eagle Court	S Cul-De-Sac - Ent Opp 27 Hamels Dr	MEM180123-1	-
Bengeo Street Footway Surface Treatment	21	Hertford	B158/550	Bengeo Street	Warren Park Rd North To Sacombe Rd	MEM180124-1	-
Cromwell Road Footway Surface Treatment	21	Hertford	3U498/10	Cromwell Road	Rowleys Road To Ware Road	MEM180125-1	-
Church Road Footway Reconstruction	21	Hertford	3U491/10	Church Road	The Avenue To Duncombe Rd	MEM180126-1	-

2018/19 Integrated Works Programme

Division number 22
Division Hertford Rural
District East Hertfordshire District
Report date: February 2018

Notes
 1. Highway Locality Budget funded schemes are shown at the bottom of the sheet highlighted in grey
 2. Road sections that are adjacent to a divisional boundary are underlined



Project Name	Divison (s) affected	Town / Parish	Road Section	Street Name	Location	IWP Ref	Reason for cancellation, deferral or addition
A602 Watton At Stone Bypass Surface Dressing	22	Watton at Stone	A602/140	Watton At Stone Bypass	A119 Hertford Rd Rbt Nw To Stevenage Road Rbt	ARP180288-1	-
Warrengate Bridge HCC No. 0817	22,32,32	Bayford	<u>C56/220</u>	White Stubbs Lane	Ashdene Road to Claypits Farm track	BRG170011-1	Deferred due to further investigation required
Warrengate Bridge HCC No. 0817	22,32,32	Bayford	4U386/20	Warrengate Lane	Speed Limit To Swanland Road	BRG170011-1	Deferred due to further investigation required
Warrengate Bridge HCC No. 0817	22,32,32	Bayford	4U386/20	Warrengate Lane	Speed Limit To Swanland Road	BRG170011-1	Deferred due to further investigation required
Claypits Culvert HCC No. 404	22	Bayford	<u>C56/220</u>	White Stubbs Lane	Ashdene Road to Claypits Farm track	BRG170012-1	-
C95 West of Levens Green Surface Dressing Surface Dressing	22,20,20,20	Dane End	C95/5	Mill Lane	C16 Munden Road to RUPP 36 Kings Hill	CWY161082-a	-
C95 West of Levens Green Surface Dressing Surface Dressing	22,20,20,20	Dane End	C95/10	C95 From Mill Lane To Stockalls Lane	30mph Signs To Derestriction Signs	CWY161082-a	-
C95 West of Levens Green Surface Dressing Surface Dressing	22,20,20,20	Dane End	<u>C95/15</u>	C95 From Mill Lane To Stockalls Lane	Derestriction Sign To U51 Stockalls Lane	CWY161082-a	-
C95 West of Levens Green Surface Dressing Surface Dressing	22,20,20,20	Dane End	<u>C95/8</u>	C95 From Mill Lane To Stockalls Lane	RUPP 36 Kings Hill to 30mph signs	CWY161082-a	-
Hertford Road Surface Dressing Surface Dressing	22,22,22	Tewin	C50/10	Hertford Road	B1000 To C50 W Of Splitter Island	CWY161089-a	-
Hertford Road Surface Dressing Surface Dressing	22,22,22	Tewin	C50/20	Hertford Road	B1000 To 30mph Signs	CWY161089-a	-
Hertford Road Surface Dressing Surface Dressing	22,22,22	Tewin	C50/30	Hertford Road	30mph Signs To Lower Green	CWY161089-a	-
Whempstead Lane Surface Dressing Surface Dressing	22,22	Dane End	C39/255	Whempstead Lane	Junc C16 (opp Pearman Dr) Westb'd To End Of 40mph	CWY170499-a	-
Whempstead Lane Surface Dressing Surface Dressing	22,22	Dane End	C39/260	Whempstead Lane	End Of 40mph Limit Westb'd To C31	CWY170499-a	-
Aston Lane Surface Dressing Surface Dressing	22,22,54	Aston	<u>C29/45</u>	Aston Lane	Stringers Lane to Stevenage Boundary (34m south of Astonbury Lane)	CWY170514-a	-
Aston Lane Surface Dressing Surface Dressing	22,22,54	Aston	<u>C29/50</u>	Aston Lane	District boundary (34m south of Astonbury Lane) to Broadhall Way	CWY170514-a	-
Whitehill Surface Dressing Surface Dressing	22,22	Dane End	C39/250	Whitehill	U55 Rowney Ln To Junc C16 Munden Road	CWY170542-a	-
Whitehill Surface Dressing Surface Dressing	22,22	Dane End	<u>C39/245</u>	Potters Green	Lowgate Lane To Rowney Lane	CWY170542-a	-
Lower Green Surface Dressing Surface Dressing	22,22,22	Tewin	C50/30	Hertford Road	30mph Signs To Lower Green	CWY170562-a	-
Lower Green Surface Dressing Surface Dressing	22,22,22	Tewin	C50/40	Lower Green	South Side Of Green (houses 2 To 10)	CWY170562-a	-
Lower Green Surface Dressing Surface Dressing	22,22,22	Tewin	C50/35	Lower Green	Hertford Road To Upper Green	CWY170562-a	-
Burns Green Surface Dressing Surface Dressing	22	Benington	3U58/10	Burns Green	C31 To End	CWY170840-a	-
Clay End Road Localised Patching	22,22	Walkern	3U50/20	Clay End Road	3u49 Bassus Green To Walkern Park Cottages	CWY180900-1	-
Clay End Road Localised Patching	22,22	Walkern	3U50/25	Clay End Road	Walkern Park Cottage To East Of Farm	CWY180900-1	-
Little Berkhamsted Lane Local Resurfacing	22	Little Berkhamsted	<u>C55/10</u>	Little Berkhamsted Lane	Stream Culvert (dist Bdy) To 30mph Signs	CWY180924-1	-
Long Lane Localised Patching	22	Aston	3U53/60	Long Lane	Poplar Farm To Lanterns Lane 3u53/40	CWY180927-1	-
Tattle Hill Surface Dressing	22	Bramfield	C48/100	Tattle Hill	District Boundary To Bramfield Lane	CWY181154-1	-
B1037 from Hare Street to White Hill Resurfacing	22,22	Cromer	B1037/145	White Hill	30mph Signs Ne To C5	CWY181238-1	-
B1037 from Hare Street to White Hill Resurfacing	22,22	Cromer	B1037/150	B1037 from Hare Street to White Hill	Cromer Heath Road To Blind Lane	CWY181238-1	-
B1037 White Hill Surface Dressing	22,22,42,22	Walkern	B1037/140	White Hill	Derestrictions To South Boundary Of Glen-Parva	CWY181273-1	-
B1037 White Hill Surface Dressing	22,22,42,22	Walkern	B1037/145	White Hill	30mph Signs Ne To C5	CWY181273-1	-
B1037 White Hill Surface Dressing	22,22,42,22	Walkern	<u>B1037/142</u>	White Hill	S Boundary Of Glen-Parva To East Herts Boundary	CWY181273-1	-
B1037 White Hill Surface Dressing	22,22,42,22	Walkern	B1037/143	White Hill	East Herts Boundary To 30mph Signs (cromer)	CWY181273-1	-

2018/19 Integrated Works Programme

Division number 22
Division Hertford Rural
District East Hertfordshire District
Report date: February 2018

Notes
 1. Highway Locality Budget funded schemes are shown at the bottom of the sheet highlighted in grey
 2. Road sections that are adjacent to a divisional boundary are underlined



Project Name	Divison (s) affected	Town / Parish	Road Section	Street Name	Location	IWP Ref	Reason for cancellation, deferral or addition
B1037 from Hare Street to White Hill Surface Dressing	22	Cottered	B1037/150	B1037 from Hare Street to White Hill	Cromer Heath Road To Blind Lane	CWY181274-1	-
Church Road Little Berkhamsted To Epping Green Surface Dressing	22	Epping Green	<u>C54/315</u>	Road From Church Road Little Berkhamsted To	Wel Hat District Boundary To White Stubbs Lane	CWY181300-1	-
B1037 Stevenage Road Resurfacing	22	Walkern	B1037/120	Stevenage Road	30mph Signs To High St(c30/b1037 Junct)	CWY181312-1	-
B1000 Herford Road Local Resurfacing for Anti-skid Pelacement and Junction Areas	22,71,22	Tewin	<u>B1000/60</u>	Hertford Road	E Junc C50 To Junc Hems Lane	CWY181335-1	-
B1000 Herford Road Local Resurfacing for Anti-skid Pelacement and Junction Areas	22,71,22	Tewin	<u>B1000/70</u>	Hertford Road	Junc Hems Ln To Nw Junc Waterside W.g.c.	CWY181335-1	-
B1000 Herford Road Local Resurfacing for Anti-skid Pelacement and Junction Areas	22,71,22	Tewin	<u>C182/5</u>	Hertford Road	Waterside To District Bdy (footpath To Burnham Gre	CWY181335-1	-
Birchall Lane Specialist Joint Repair and Local Resurfacing Investigation	22	Cole Green	<u>B195/10</u>	Birchall Lane	A414 To Welwyn-Hatfield Dc Bdy (east End Of Blackt	CWY181396-1	-
A414 Cole Green Bypass Drainage Scheme Works	22,22	Hertford	<u>A414/540</u>	Cole Green Bypass	B195 Roundabout To Thieves Lane Rbt	DRN180004-1	Added due to change in programme priority
A414 Cole Green Bypass Drainage Scheme Works	22,22	Hertford	<u>A414/541</u>	Cole Green Bypass	Thieves Lane Roundabout To B195 Rbt	DRN180004-1	Added due to change in programme priority
A414 Cole Green Bypass Drainage Investigation	22,22	Hertford	<u>A414/540</u>	Cole Green Bypass	B195 Roundabout To Thieves Lane Rbt	DRN180004-a	Cancelled due to business case no longer valid
A414 Cole Green Bypass Drainage Investigation	22,22	Hertford	<u>A414/541</u>	Cole Green Bypass	Thieves Lane Roundabout To B195 Rbt	DRN180004-a	Cancelled due to business case no longer valid
High St/Nr School Ln S159 Signal Refurbishment	22	Watton-at-stone	C163/20	High Street	Mini Rbt C163 Ware Road To Derest Sign	TIS180008-1	-
Bramfield Road Road Surface Dressing	22	Datchworth	C48/150	Bramfield Road	C49 Burnham Gn Rd To C39 Watton Rd	MEM180052-1	-
Broad Green Road Surface Dressing	22	Bayford	3U17/28	Broad Green	Broad Green Wood To Lower Hatfield Road	MEM180053-1	Deferred due to change in programme priority

2018/19 Integrated Works Programme



Division number 23
Division Hertford St Andrews
District East Hertfordshire District
Report date: February 2018

Notes
 1. Highway Locality Budget funded schemes are shown at the bottom of the sheet highlighted in grey
 2. Road sections that are adjacent to a divisional boundary are underlined

Project Name	Divison (s) affected	Town / Parish	Road Section	Street Name	Location	IWP Ref	Reason for cancellation, deferral or addition
The Ridgeway/Bently Road Resurfacing	23,23	Hertford	3U468/20	Bentley Road	Loop To Even Nos 82 - 140	CWY170904-1	-
The Ridgeway/Bently Road Resurfacing	23,23	Hertford	3U591/10	The Ridgeway	Junc Bentley Rd To Junc Thieves Ln	CWY170904-1	-
Fordwich Hill Reconstruction Investigation	23,23	Hertford	3U521/10	Fordwich Hill	Spur Off Fordwich Rise (opp Hse No 8)	CWY180881-1	-
Fordwich Hill Reconstruction Investigation	23,23	Hertford	3U521/20	Fordwich Hill	Rbt To Head Of Cul-De-Sac	CWY180881-1	-
Mangrove Road Local Resurfacing/Anti Skid	23	Hertford	3U833/10	Mangrove Road	110 Mangrove Rd N To Junct 23 London Rd	CWY181114-1	-
Bramfield Road Surface Dressing	23	Hertford	<u>C48/10</u>	Bramfield Road	A119 North Road to NW end of Oakfield Plantation	CWY181128-1	-
Railway Street Resurfacing	23	Hertford	3U583/20	Railway Street	Market Street To South Street Mini Rbt	CWY181209-1	-
North Road Drainage Works Network Rail Sub St Inv	21,21,23,23,23	Hertford	<u>A119/130</u>	North Road	North Rd Rbt To Beane Rd Rbt(o/s Br Stn)	DRN090031-d	Deferred from 17/18 due to further investigation required
North Road Drainage Works Network Rail Sub St Inv	21,21,23,23,23	Hertford	<u>A119/140</u>	North Road	Beane Rd Rbt Outside Br Station	DRN090031-d	Deferred from 17/18 due to further investigation required
North Road Drainage Works Network Rail Sub St Inv	21,21,23,23,23	Hertford	A119/150	North Road	Beane Rd Rbt To B1000 Rbt	DRN090031-d	Deferred from 17/18 due to further investigation required
North Road Drainage Works Network Rail Sub St Inv	21,21,23,23,23	Hertford	A119/160	North Road	B1000 Welwyn Rd/north Rd Rbt	DRN090031-d	Deferred from 17/18 due to further investigation required
North Road Drainage Works Network Rail Sub St Inv	21,21,23,23,23	Hertford	<u>A119/170</u>	North Road	B1000 Roundabout To 19m North Of River Beane	DRN090031-d	Deferred from 17/18 due to further investigation required
Bus Stop Clearway Lining Programme 18/19	23	Hertford	B158/440	Pegs Lane	Highfield Road to Hale Road roundabout	ITP180010-1	-
Beane Rd / North Rd Cycle Route Connectivity	23,21,21,21,21,21	Hertford	A119/110	Cross Lane	A414 Rbt To North Rd Rbt (near Hospital)	ITP180015-1	-
Beane Rd / North Rd Cycle Route Connectivity	23,21,21,21,21,21	Hertford	<u>A119/130</u>	North Road	North Rd Rbt To Beane Rd Rbt(o/s Br Stn)	ITP180015-1	-
Beane Rd / North Rd Cycle Route Connectivity	23,21,21,21,21,21	Hertford	3U578/10	Port Vale	Port Hill Nw To Flower Bed	ITP180015-1	-
Beane Rd / North Rd Cycle Route Connectivity	23,21,21,21,21,21	Hertford	3U480/10	Beane Road	North Rd Rbt To East To Junc Molewood Rd	ITP180015-1	-
Beane Rd / North Rd Cycle Route Connectivity	23,21,21,21,21,21	Hertford	3U867/10	Port Hill	Port Vale To Posts By House 29	ITP180015-1	-
Beane Rd / North Rd Cycle Route Connectivity	23,21,21,21,21,21	Hertford	C176/10	St Andrew Street	Old Cross To Neal Court	ITP180015-1	-
Fore Street / South Street Signal Refurb	23	Hertford	3U602/10	South Street	Railway Street Mini Rbt To Fore Street	TIS180032-1	-
Sadlers Way Local Carriageway Microasphalt	23	Hertford	3U595/10	Sadlers Way	Loop Off Alexander Rd (south To North)	MEM180182-1	-
Townshend Street Local Carriageway Microasphalt	23	Hertford	3U608/10	Townshend Street	Railway Street To Ware Road	MEM180183-1	-
Turpins Close Local Carriageway Microasphalt	23	Hertford	3U1235/10	Turpins Close	Thieves Lane To End (southwards)	MEM180184-1	-
Morgans Road Local Carriageway Reconstruction	23	Hertford	3U557/10	Morgans Road	Highfield Road to Queens Road	MEM180189-1	Added via Highway Locality Budget

2018/19 Integrated Works Programme

Division number 24
Division Sawbridgeworth
District East Hertfordshire District
Report date: February 2018

Notes
 1. Highway Locality Budget funded schemes are shown at the bottom of the sheet highlighted in grey
 2. Road sections that are adjacent to a divisional boundary are underlined



Project Name	Divison (s) affected	Town / Parish	Road Section	Street Name	Location	IWP Ref	Reason for cancellation, deferral or addition
A414 Eastwick Road Surface Dressing	24	Stanstead Abbots	<u>A414/810</u>	Eastwick Road	Start Conc Br Para Ov N Riv-End Slip Rd	ARP180276-1	-
Widford Road Surface Dressing Surface Dressing	24,24	Hunsdon	B180/60	Widford Road	Hollandscroft To Nsl Sign Nr Rise Cott	CWY170543-a	-
Widford Road Surface Dressing Surface Dressing	24,24	Hunsdon	B180/70	Widford Road	Derestriction Signs (rise Cottage) To 30mph Widfor	CWY170543-a	-
High Wych Road Surface Dressing Surface Dressing	24,24	Sawbridgeworth	C161/120	High Wych Road	Westbound between Heron Close and Orchard Lea	CWY170888-a	-
High Wych Road Surface Dressing Surface Dressing	24,24	Sawbridgeworth	C161/115	High Wych Road	Broadfields To Harlow Road	CWY170888-a	-
Pound Lane Surface Dressing Surface Dressing	24	Hunsdon	3U889/10	Unclassified Road U889 South From Eastwick Road	Off A414 Opp C15 Acorn St To Bridge	CWY170914-a	-
Lawrence Avenue Local Resurfacing	24	Stanstead Abbots	<u>3U1444/10</u>	Lawrence Avenue	Station Road To End (opp House 76)	CWY180922-1	-
Kingfisher Close Thin Surfacing	24	Stanstead Abbots	3U1448/10	Kingfisher Close	Lawrence Avenue To End By House 11	CWY181023-1	-
Lawrence Avenue Thin Surfacing	24,24	Stanstead Abbots	<u>3U1444/10</u>	Lawrence Avenue	Station Road To End (opp House 76)	CWY181026-1	-
Lawrence Avenue Thin Surfacing	24,24	Stanstead Abbots	3U1444/20	Lawrence Avenue	Hammerhead For Houses 80 To 74	CWY181026-1	-
Hoddesdon Road Local Resurfacing/Anti Skid	24	Stanstead Abbots	C43/120	Hoddesdon Road	Name Plate Nr Twa Pump Stn To B181	CWY181110-1	-
Eastwick Hall Lane Surface Dressing	24	Eastwick	3U875/10	Eastwick Hall Lane	A414 Eastwick Road To Eastwick Hall Farm	CWY181136-1	-
B1004 Ware Road Surface Dressing	24	Wareside	B1004/110	Ware Road	Ehdc Bdy 85m E Of Brokengall Cott To 30mph Speed S	CWY181269-1	-
Blounts Lane Surface Dressing Pre Patching	24	Allens Green	3U45/25	Blounts Lane	Derest Signs To C39 Near Blounts Farm	CWY181345-1	-
Cambridge Road Local Footway Surface Treatment	24	Sawbridgeworth	A1184/40	Cambridge Road	West Road To 75m North Of Bulls Head Pub	FWY180276-1	-
Barnard Road Local Carriageway Reconstruction	24	Sawbridgeworth	3U760/10	Barnard Road	Junct Cutforth Rd N To Bullfields Mini R	MEM180152-1	-
Spellbrook Lane East Local Carriageway Reconstruction	24	Sawbridgeworth	<u>3U147/120</u>	Spellbrook Lane East	Cambridge Road To Centre Of River Stort	MEM180153-1	-
Roseacres Local Carriageway Reconstruction	24	Sawbridgeworth	3U812/10	Roseacres	Junct Sayesbury Ave N To Junct West Rd	MEM180154-1	-

2018/19 Integrated Works Programme



Division number 25
Division Ware North
District East Hertfordshire District
Report date: February 2018

Notes
 1. Highway Locality Budget funded schemes are shown at the bottom of the sheet highlighted in grey
 2. Road sections that are adjacent to a divisional boundary are underlined

Project Name	Divison (s) affected	Town / Parish	Road Section	Street Name	Location	IWP Ref	Reason for cancellation, deferral or addition
A10 Northbound from A602 Surface Dressing Surface Dressing	25,25,25	Ware	A10/271	A10 Between Westmill Road Roundabout And	North Westmill Road roundabout overbridge to Wadesmill Road bridge	ARP160090-a	-
A10 Northbound from A602 Surface Dressing Surface Dressing	25,25,25	Ware	A10/280	A10 Junc With A602 Westmill Road	Northbound onslip from A602 roundabout	ARP160090-a	-
A10 Northbound from A602 Surface Dressing Surface Dressing	25,25,25	Ware	A10/239	A10 Northbound Junction With A1170	A10 northbound offslip to two-way section	ARP160090-a	-
A10 Between Westmill Road Roundabout & Wadesmill Rd Bridge Surface Dressing	25	Ware	A10/270	A10 Between Westmill Road Roundabout And	Wadesmill Road overbridge to Westmill Road roundabout	ARP180253-1	-
A10 Junction with A602 Westmill Rd Southbound Offslip Surface Dressing	25	Ware	A10/278	A10 Junc With A602 Westmill Road	Southbound offslip to A602 Westmill Road roundabout	ARP180258-1	Deferred due to change in programme priority
XX_ith A602 Westmill Road Southbound Onslip Surface Dressing	25	Ware	A10/282	A10 Junc With A602 Westmill Road	Southbound onslip from A602 Westmill Road roundabout	ARP180259-1	Deferred due to change in programme priority
A10 Southbound Junction With A1170 Surface Dressing	25,25	Ware	A10/266	A10 Southbound Junction With A1170	Southbound A10 onslip from two-way section	ARP180263-1	-
A10 Southbound Junction With A1170 Surface Dressing	25,25	Ware	A10/267	A10 Southbound Junction With A1170	Southbound A10 offslip to two-way section	ARP180263-1	-
Lytton Way Carriageway Surface Inlay	54,25	Stevenage	A602/341	Lytton Way	Fairlands Way To Six Hills Way	ARP180333-1	-
Lytton Way Carriageway Surface Inlay	54,25	Stevenage	A602/341	Lytton Way	Fairlands Way To Six Hills Way	ARP180333-1	-
Lytton Way Carriageway Surface Inlay	54,25	Stevenage	<u>A10/275</u>	A10 Rush Green Roundabout To Westmill	Westmill roundabout north bridge to Rush Green roundabout north	ARP180333-1	-
Lytton Way Carriageway Surface Inlay	54,25	Stevenage	<u>A10/275</u>	A10 Rush Green Roundabout To Westmill	Westmill roundabout north bridge to Rush Green roundabout north	ARP180333-1	-
Gore Lane HCC No: 2320	25	Barwick	C39/230	Gore Lane	Junc C36 At Barwick West'd To Junc A10	BRG170036-1	-
North Drive Bridge Refurbishment	25,25,25,25,25,25	Wadesmill	7739	Unadopted Track East From North Drive To Home	Unadopted Track East From North Drive To Home Farm	BRG180045-1	Added due to change in programme priority
North Drive Bridge Refurbishment	25,25,25,25,25,25	Wadesmill	A10/234	A10 Wadesmill Bypass	A1170 overbridge to North Drive overbridge	BRG180045-1	Added due to change in programme priority
North Drive Bridge Refurbishment	25,25,25,25,25,25	Wadesmill	A10/233	A10 Wadesmill Bypass	North Drive overbridge to A1170 overbridge	BRG180045-1	Added due to change in programme priority
North Drive Bridge Refurbishment	25,25,25,25,25,25	Wadesmill	7739	Unadopted Track East From North Drive To Home	Unadopted Track East From North Drive To Home Farm	BRG180045-1	Added due to change in programme priority
North Drive Bridge Refurbishment	25,25,25,25,25,25	Wadesmill	A10/234	A10 Wadesmill Bypass	A1170 overbridge to North Drive overbridge	BRG180045-1	Added due to change in programme priority
North Drive Bridge Refurbishment	25,25,25,25,25,25	Wadesmill	A10/233	A10 Wadesmill Bypass	North Drive overbridge to A1170 overbridge	BRG180045-1	Added due to change in programme priority
Sutes Farm Bridge Refurbishment	25	Wadesmill	A10/223	A10 Wadesmill Bypass	Dowsetts Lane overbridge to North Drive overbridge	BRG180046-1	Added due to change in programme priority
Sutes Farm Bridge Refurbishment	25	Wadesmill	A10/224	A10 Wadesmill Bypass	North Drive overbridge to Dowsetts Lane overbridge	BRG180046-1	Added due to change in programme priority
Cowards Lane Surface Dressing Surface Dressing	25	Ware	3U882/10	Cowards Lane	U19 Cold Christmas Ln To Last Hse	CWY151773-a	-
Cannons Road Crack Treatment and Repair	25	Ware	3U644/10	Canons Road	Junct Watton Rd To Lower Bourne Gdns	CWY151900-1	Added following asset management review
Dowsetts Lane Surface Dressing Surface Dressing	25	Colliers End	3U10/10	Dowsetts Lane	A10 To C36	CWY170003-a	-
Barwick Road Surface Dressing	25	High Cross	C39/190	Road between Gore Lane and Kettle Green Lane	Junc U19 Rush Grn To Start Barwick Ford	CWY170282-1	-
Cambridge Road Local Resurface/Surface Dressing Surface Dressing	25	Thundridge	C183/10	Cambridge Road	A1170 Roundabout To C184 Anchor Lane	CWY170509-a	-
Standon Green End Surface Dressing Surface Dressing	25	High Cross	C39/240	Standon Green End	C183 Ermine Street To Lowgate Lane	CWY170598-a	-
Poles Lane Surface Dressing Surface Dressing	25	Ware	3U950/10	Poles Lane	Junc Wadesmill Rd To Junc Quincey Rd	CWY170875-a	-
Barwick Lane Localised Patching	25	Standon	C36/10	Barwick Road	C39 Barwick To Junc U138 Latchford	CWY180890-1	-
U40 Between Pigs Green And Hadham Road Localised Patching	25	Standon	<u>3U40/10</u>	U40 Between Pigs Green And Hadham Road	C37 Hadham Road To Pigs Green	CWY180950-1	-
Westmill Road and Watton Road Localised Patching	25,25	Ware	B1001/20	Westmill Road	No 108 Watton Rd West To Rbt A10	CWY181351-1	-
Westmill Road and Watton Road Localised Patching	25,25	Ware	B1001/15	Watton Road	Park Road Rbt To No 108 Watton Rd	CWY181351-1	-
Ermine Street, Thundridge Drainage Main Works	25,25,25	Ware	3U141/10	Ermine Street	A10 To A10 Nr Post Office	DRN150006-2	-

2018/19 Integrated Works Programme

Division number 25
Division Ware North
District East Hertfordshire District
Report date: February 2018

Notes
 1. Highway Locality Budget funded schemes are shown at the bottom of the sheet highlighted in grey
 2. Road sections that are adjacent to a divisional boundary are underlined



Project Name	Divison (s) affected	Town / Parish	Road Section	Street Name	Location	IWP Ref	Reason for cancellation, deferral or addition
Ermine Street, Thundridge Drainage Main Works	25,25,25	Ware	3U142/10	Old Church Lane	Bridleway 054 (near A10) to Ermine Street	DRN150006-2	-
Ermine Street, Thundridge Drainage Main Works	25,25,25	Ware	C183/10	Cambridge Road	A1170 Roundabout To C184 Anchor Lane	DRN150006-2	-
A120 Standon Highway Improvements	25,25,20,25,25,25,20,25,25,25,25,25,20,25	Standon	<u>A10/205</u>	A10 - A120 Roundabout	A120 Standon Hill roundabout	ITP180020-1	-
A120 Standon Highway Improvements	25,25,20,25,25,25,20,25,25,25,25,25,20,25	Standon	A10/212	A10 Wadesmill Bypass	Slip from A120 to A10 southbound	ITP180020-1	-
A120 Standon Highway Improvements	25,25,20,25,25,25,20,25,25,25,25,25,20,25	Standon	<u>A120/10</u>	Standon Hill	Junc A10 T0 Kents Lane	ITP180020-1	-
A120 Standon Highway Improvements	25,25,20,25,25,25,20,25,25,25,25,25,20,25	Standon	<u>A120/20</u>	Kents Lane	Kents Lane To C37 High Street	ITP180020-1	-
A120 Standon Highway Improvements	25,25,20,25,25,25,20,25,25,25,25,25,20,25	Standon	A120/25	Stortford Road	C37 High Street to house 58	ITP180020-1	-
A120 Standon Highway Improvements	25,25,20,25,25,25,20,25,25,25,25,25,20,25	Standon	<u>C36/20</u>	Barwick Road	U138 Latchford To A120 Standon	ITP180020-1	-
A120 Standon Highway Improvements	25,25,20,25,25,25,20,25,25,25,25,25,20,25	Standon	C36/30	South Road	A120 Kents Lane To Station Road C37	ITP180020-1	-
A120 Standon Highway Improvements	25,25,20,25,25,25,20,25,25,25,25,25,20,25	Standon	<u>C37/15</u>	Station Road	Meadow Walk To 40mph By Heron Ph	ITP180020-1	-
A120 Standon Highway Improvements	25,25,20,25,25,25,20,25,25,25,25,25,20,25	Standon	C37/20	Station Road	40 Mph Heron Ph To A120 Kents Ln	ITP180020-1	-
A120 Standon Highway Improvements	25,25,20,25,25,25,20,25,25,25,25,25,20,25	Standon	C37/30	High Street	A120 To 30 Mph Bell Ph	ITP180020-1	-
A120 Standon Highway Improvements	25,25,20,25,25,25,20,25,25,25,25,25,20,25	Standon	C37/40	High Street	30 Mph To 3u10 Papermill Lane	ITP180020-1	-
A120 Standon Highway Improvements	25,25,20,25,25,25,20,25,25,25,25,25,20,25	Standon	3U106/10	Town Farm Crescent	A120 To No 18 (turning Head)	ITP180020-1	-
A120 Standon Highway Improvements	25,25,20,25,25,25,20,25,25,25,25,25,20,25	Standon	3U132/10	Cambridge Road	A120 To Suth Boundary Of Buffalos Head House	ITP180020-1	-
A120 Standon Highway Improvements	25,25,20,25,25,25,20,25,25,25,25,25,20,25	Standon	3U1161/10	Mill End	Off A120 To Gateway Farm (private)	ITP180020-1	-
Kents Ln/Nr Station Rd S428 Signal Refurbishment	25	Standon	<u>A120/20</u>	Kents Lane	Kents Lane To C37 High Street	TIS180022-1	-
Coltsfoot Road Local Carriageway Microasphalt	25	Ware	3U660/10	Coltsfoot Road	Cul-De-Sac Between Nos 12&14fnhams Hall	MEM180127-1	-
Horrocks Close Local Carriageway Microasphalt	25	Ware	3U699/10	Horrocks Close	Cul-De-Sac Off Heath Drive To End	MEM180128-1	-
The Hyde Local Carriageway Microasphalt	25	Ware	3U1332/10	The Hyde	Junct Churchfield To End	MEM180129-1	-
Westmill Road Local Carriageway Reconstruction	25	Ware	B1001/20	Westmill Road	No 108 Watton Rd West To Rbt A10	MEM180130-1	-

2018/19 Integrated Works Programme



Division number 26
Division Ware South
District East Hertfordshire District
Report date: February 2018

Notes
 1. Highway Locality Budget funded schemes are shown at the bottom of the sheet highlighted in grey
 2. Road sections that are adjacent to a divisional boundary are underlined

Project Name	Divison (s) affected	Town / Parish	Road Section	Street Name	Location	IWP Ref	Reason for cancellation, deferral or addition
Viaduct Road Reconstruction Bridge Embankments	26	Ware	A1170/380	Viaduct Road	A119 Mini Rbt To Junc A119 Amwell End	ARP150103-1	-
A10 Rush Green Southbound Offslip Surface Dressing	26	Ware	A10/305	A10 Rush Green Southbound Offslip	Rush Green southbound offslip	ARP180262-1	-
Hailey Lane Bridge HCC No. 1460	26,26,26	Hailey	<u>C53/20</u>	Hailey Lane	90m West Of Footpath 19 To Galley Hall Ph	BRG170031-1	Deferred from 17/18 due to change in programme priority
Hailey Lane Bridge HCC No. 1460	26,26,26	Hailey	<u>A10/334</u>	A10 Broxbourne Boundary To A414 Rush Green	Broxbourne boundary to North Great Amwell roundabout	BRG170031-1	Deferred from 17/18 due to change in programme priority
Hailey Lane Bridge HCC No. 1460	26,26,26	Hailey	<u>A10/333</u>	A10 Broxbourne Boundary To A414 Rush Green	North Great Amwell roundabout to Broxbourne boundary	BRG170031-1	Deferred from 17/18 due to change in programme priority
Cock Lane Localised Patching	05,26	Hoddesdon	<u>1U194/30</u>	Cock Lane	West side of A10 bridge (edge of N/B carriageway) to East Herts boundary (by Martins Green)	CWY180901-1	-
Cock Lane Localised Patching	05,26	Hoddesdon	<u>3U194/10</u>	Cock Lane	Broxbourne boundary by Martins Green to C56 White Stubbs Lane	CWY180901-1	-
Bayford Road Surface Dressing	26	Bayford	<u>3U192/10</u>	Bayford Road	W Bdy No25 Brickendon Green To 30mph Signs	CWY181126-1	-
Brickendon Green Surface Dressing	26	Brickendon	3U192/5	Brickendon Green	Fanshawes Ln/brickendon Ln To Derestriction Signs	CWY181129-1	-
Cromwell Road Resurfacing	26	Ware	<u>3U668/10</u>	Cromwell Road	Junct Jeffries Rd To Junc Beechfield Rd	CWY181177-1	-
B1004 Widbury Hill Surface Dressing	26	Ware	<u>B1004/20</u>	Widbury Hill	Vic'rd (nr Derest) To 85m E Brokengall C	CWY181268-1	-
Brickendon Lane Retaining Wall and Local Recon Investigation	26,26,26	Brickendon	C16/20	Brickendon Lane	Pembridge Ln To Derestriction Signs	CWY181399-1	-
Brickendon Lane Retaining Wall and Local Recon Investigation	26,26,26	Brickendon	C16/25	Brickendon Lane	Derestriction Signs To Entrance To Edwards Grn Far	CWY181399-1	-
Brickendon Lane Retaining Wall and Local Recon Investigation	26,26,26	Brickendon	C16/30	Brickendon Lane	Edwards Grn Farm Ent To Ehdc Bdy	CWY181399-1	-
London Road/Hoe Lane, Ware Drainage Works	26,26,26	Ware	3U751/20	Walton Road	Warner Road North To A119 London Road	DRN160006-1	Deferred due to Thames Water Utilities capacity issue
London Road/Hoe Lane, Ware Drainage Works	26,26,26	Ware	3U270/20	Hoe Lane	30 Mph Sign North To Junc A119 London Rd	DRN160006-1	Deferred due to Thames Water Utilities capacity issue
London Road/Hoe Lane, Ware Drainage Works	26,26,26	Ware	A119/15	London Road	A1170 Rbt To Amwell End	DRN160006-1	Deferred due to Thames Water Utilities capacity issue
A10 Attenuation Pond/outfall Scheme Works	21,21,26	Hertford	A119/40	Ware Road	B1502 Stanstead Rd/ware Rd Rbt	DRN180003-1	Added due to change in programme priority
A10 Attenuation Pond/outfall Scheme Works	21,21,26	Hertford	<u>A119/35</u>	Ware Road	Chadwell Golf Club access to Stanstead Road roundabout	DRN180003-1	Added due to change in programme priority
A10 Attenuation Pond/outfall Scheme Works	21,21,26	Hertford	<u>A10/321</u>	A10 Broxbourne Boundary To A414 Rush Green	North Great Amwell roundabout to North Rush Green roundabout	DRN180003-1	Added due to change in programme priority
A10 Attenuation Pond/outfall Investigation	21,26	Hertford	<u>A119/35</u>	Ware Road	Chadwell Golf Club access to Stanstead Road roundabout	DRN180003-a	Cancelled due to business case no longer valid
A10 Attenuation Pond/outfall Investigation	21,26	Hertford	<u>A10/321</u>	A10 Broxbourne Boundary To A414 Rush Green	North Great Amwell roundabout to North Rush Green roundabout	DRN180003-a	Cancelled due to business case no longer valid
Stanstead Road B1502 j/w A414 Roundabout Improvements	26,26	Rush Green	<u>B1502/75</u>	Stanstead Road	West Side Of Island To Rush Green Rbt	SAR180008-1	-
Stanstead Road B1502 j/w A414 Roundabout Improvements	26,26	Rush Green	<u>A414/705</u>	Rush Green Roundabout	Roundabout at Rush Green Interchange with A10	SAR180008-1	-
King Edwards Road Local Carriageway Microasphalt	26	Ware	3U704/10	King Edwards Road	Junc New Rd To 20mph Signs	MEM180143-1	-
Collett Road Local Carriageway Reconstruction	26	Ware	<u>3U659/10</u>	Collett Road	Junct Crib St To Musley Hill	MEM180144-1	-
King Edwards Road Footway Surface Treatment	26	Ware	3U704/10	King Edwards Road	Junc New Rd To 20mph Signs	MEM180145-1	-
New Road Footway Reconstruction	26	Ware	C41/10	New Road	Junct No 13 High St N To Jct Musley Ln	MEM180146-1	-

2018/19 Integrated Works Programme

Division number 27
Division Borehamwood North
District Hertsmere District
Report date: February 2018

Notes
 1. Highway Locality Budget funded schemes are shown at the bottom of the sheet highlighted in grey
 2. Road sections that are adjacent to a divisional boundary are underlined



Project Name	Divison (s) affected	Town / Parish	Road Section	Street Name	Location	IWP Ref	Reason for cancellation, deferral or addition
A5135 Elstree Way Local Resurfacing Shenley Way R'bt to Maxwell Road	27	Borehamwood	<u>A5135/60</u>	Elstree Way	Rbt Junc B5378 Shenley Rd To Studio Way Rbt	ARP180324-1	-
Aycliffe Road Resurfacing	27	Borehamwood	4U478/30	Aycliffe Road	Brampton Terrace Rbt To Gateshead Rd	CWY181163-1	-
Sawtry Way/aycliffe Road Roundabout Resurfacing	27	Borehamwood	4U478/20	Sawtry Way/aycliffe Road Roundabout	Aycliffe Rd/ Stapleton Rd Rbt	CWY181212-1	-
Cowley Hill Local Carriageway Scheme	32,27	Borehamwood	<u>B5378/25</u>	Cowley Hill	Potters Lane to Green Street (junction of service Road)	CWY181397-1	-
Cowley Hill Local Carriageway Scheme	32,27	Borehamwood	<u>4U537/30</u>	Gateshead Road	Brook Road Roundabout To Cowley Hill	CWY181397-1	-
Tallis Way Footway Reconstruction	27	Borehamwood	4U785/10	Tallis Way	Organ Hall Rd to End	MEM180096-1	-
Tallis Way Footway Reconstruction	27	Borehamwood	4F246/20	Bairstow Close	Footpath from side of No 48 to Tallis Way	MEM180096-1	-
Tallis Way Footway Reconstruction	27	Borehamwood	4F251/10	Tallis Way	From End Of Tallis Way By House 74 To Footway Jct	MEM180097-1	-
Aycliffe Road Local Carriageway Surface Inlay	27	Borehamwood	4U698/10	Aycliffe Road	Belford Road To Allerton Rd	MEM180098-1	-
Hornbeam Close Local Carriageway Surface Inlay	27	Borehamwood	4U671/10	Hornbeam Close	Grove Road To End	MEM180099-1	-

2018/19 Integrated Works Programme



Division number 28
Division Borehamwood South
District Hertsmere District
Report date: February 2018

Notes
 1. Highway Locality Budget funded schemes are shown at the bottom of the sheet highlighted in grey
 2. Road sections that are adjacent to a divisional boundary are underlined

Project Name	Divison (s) affected	Town / Parish	Road Section	Street Name	Location	IWP Ref	Reason for cancellation, deferral or addition
A5135 Rowley Lane Resurfacing	28,28	Borehamwood	<u>A5135/105</u>	Rowley Lane	Longabout From South Junction To Hotel Access	ARP180325-1	-
A5135 Rowley Lane Resurfacing	28,28	Borehamwood	<u>A5135/120</u>	Rowley Lane	County Bdy To Longabout By Playing Field	ARP180325-1	-
Buckingham Road Thin Surfacing	28,28,28	Borehamwood	4U495/10	Buckingham Road	Norfolk Gardens To End (house 29)	CWY170002	Deferred due to change in programme priority
Buckingham Road Thin Surfacing	28,28,28	Borehamwood	4U495/20	Buckingham Road	Opp House 25 To House 97	CWY170002	Deferred due to change in programme priority
Buckingham Road Thin Surfacing	28,28,28	Borehamwood	4U495/30	Buckingham Road	No 87 Buckingham Rd To Norfolk Gardens	CWY170002	Deferred due to change in programme priority
Howard Drive Thin Surfacing	28,38,28	Borehamwood	4U553/10	Howard Drive	Balmoral Drive To Wansford Park	CWY170003-1	-
Howard Drive Thin Surfacing	28,38,28	Borehamwood	<u>C29/140</u>	Classified Road C29 North West From Three Houses	Three Houses Lane To Easthall Farm	CWY170003-1	-
Howard Drive Thin Surfacing	28,38,28	Borehamwood	4U553/10	Howard Drive	Balmoral Drive To Wansford Park	CWY170003-1	-
Hillside Avenue Thin Surfacing	28	Borehamwood	4U550/10	Hillside Avenue	Furzehill Road To Bullhead Rd	CWY181015-1	-
Bullhead Road Resurfacing	28,28,28	Borehamwood	4U497/40	Bullhead Road	House 116 To Hillside Avenue	CWY181168-1	-
Bullhead Road Resurfacing	28,28,28	Borehamwood	4U497/41	Bullhead Road	Hillside Avenue To House 117	CWY181168-1	-
Bullhead Road Resurfacing	28,28,28	Borehamwood	<u>4U497/50</u>	Bullhead Road	Dual Carriageway To Elstree Way	CWY181168-1	-
B5378 Shenley Road Major Patching	28,28	Borehamwood	B5378/6	Shenley Road	Theobald Street To Furzehill Road	CWY181252-1	-
B5378 Shenley Road Major Patching	28,28	Borehamwood	<u>B5378/8</u>	Shenley Road	Furzehill Road To Eldon Road Rbt	CWY181252-1	-
Cardinal Avenue Thin Surfacing	28	Borehamwood	4U501/20	Cardinal Avenue	Hillside Ave To Shenley Road	CWY181357-1	-
Hillside Avenue and Cardinal Avenue Local Resurfacing and Anti-skid replacement	28,28	Borehamwood	4U550/10	Hillside Avenue	Furzehill Road To Bullhead Rd	CWY181363-1	-
Hillside Avenue and Cardinal Avenue Local Resurfacing and Anti-skid replacement	28,28	Borehamwood	4U501/20	Cardinal Avenue	Hillside Ave To Shenley Road	CWY181363-1	-
Hackney Close Local Thin Surfacing	28	Borehamwood	4U483/10	Hackney Close	Farriers Way To End	CWY181418-1	-
Buckingham Road Local Carriageway Microasphalt	28,28,28	Borehamwood	4U495/10	Buckingham Road	Norfolk Gardens To End (house 29)	CWY181423-1	Added following asset management review
Buckingham Road Local Carriageway Microasphalt	28,28,28	Borehamwood	4U495/20	Buckingham Road	Opp House 25 To House 97	CWY181423-1	Added following asset management review
Buckingham Road Local Carriageway Microasphalt	28,28,28	Borehamwood	4U495/30	Buckingham Road	No 87 Buckingham Rd To Norfolk Gardens	CWY181423-1	Added following asset management review
Dacre Gardens Thin Surfacing	28,28	Borehamwood	4U517/10	Dacre Gardens	Ashley Drive To Ripon Way	CWY190409-1	-
Dacre Gardens Thin Surfacing	28,28	Borehamwood	4U517/20	Dacre Gardens	Spur To End (block 60/64)	CWY190409-1	-
Barnet Lane/Stirling Corner S121 Signal Refurbishment	28	Borehamwood	A411/10	Barnet Lane	A1 Stirling Corner To Furzehill Rd	TIS180005-1	-
Willow Green Footway Reconstruction	28,28,28,28	Borehamwood	4F66/10	Willow Green	Willow Green To Dacre Gardens	MEM180118-1	-
Willow Green Footway Reconstruction	28,28,28,28	Borehamwood	4F65/10	Willow Green	Loop Off Ashley Drive (no 12 To 11)	MEM180118-1	-
Willow Green Footway Reconstruction	28,28,28,28	Borehamwood	4F67/10	Dacre Gardens	Willow Green To Dacre Gardens Hse 1 - 15	MEM180118-1	-
Willow Green Footway Reconstruction	28,28,28,28	Borehamwood	4F67/20	Dacre Gardens	Footpath opposite Nos 31-33 Dacre Gardens to Dacre Road	MEM180118-1	-

2018/19 Integrated Works Programme

Division number 29
Division Bushey North
District Hertsmere District
Report date: February 2018

Notes
 1. Highway Locality Budget funded schemes are shown at the bottom of the sheet highlighted in grey
 2. Road sections that are adjacent to a divisional boundary are underlined



Project Name	Divison (s) affected	Town / Parish	Road Section	Street Name	Location	IWP Ref	Reason for cancellation, deferral or addition
Stephenson Way Surface Dressing Surface Dressing	29,29,29	Bushey	A4008/240	Stephenson Way	Rbt C177 Colonial Way To Berrygrove Interchange	ARP160103-a	-
Stephenson Way Surface Dressing Surface Dressing	29,29,29	Bushey	A4008/241	Stephenson Way	Berrygrove Interchng To Rbt C177 Colonial Way	ARP160103-a	-
Stephenson Way Surface Dressing Surface Dressing	29,29,29	Bushey	A4008/230	Stephenson Way	Link Road From A4008/241 To A4008/216	ARP160103-a	-
Otterspool Lane Surface Dressing Surface Dressing	29	Bushey	4U153/10	Otterspool Lane	Berry Grove Junct To Flint Cottage	CWY161312-a	-
Park Avenue Local Resurfacing and Speed Table Repair	29	Bushey	4U449/30	Park Avenue	Bushey Mill Ln Roundabout To Hartspring Lane	CWY181116-1	-
Greatham Road Resurfacing	29	Bushey	4U82/10	Greatham Road	Bushey Hall Road To William Street	CWY181187-1	-
Park Avenue resurfacing	29	Bushey	4U449/16	Park Avenue	Mead Way To Bushey Mill Ln Rbt	CWY181202-1	-
Bushey Mill Lane Resurfacing	29	Bushey	4U33/10	Bushey Mill Lane	Aldenham Road To Park Ave Roundabout	CWY181378-1	-
Bushey Grove Rd Greatham Rd Bushey Hall Rd Speed Compliance Main Works	29,29,29	Bushey	4U32/10	Bushey Grove Road	Bushey Hall Road To Aldenham Rd	ITP170008-1	Deferred from 17/18 due to change in programme priority
Bushey Grove Rd Greatham Rd Bushey Hall Rd Speed Compliance Main Works	29,29,29	Bushey	4U82/10	Greatham Road	Bushey Hall Road To William Street	ITP170008-1	Deferred from 17/18 due to change in programme priority
Bushey Grove Rd Greatham Rd Bushey Hall Rd Speed Compliance Main Works	29,29,29	Bushey	4U308/10	Bushey Hall Road	East Side Railway Br'd To The Ave Rbt	ITP170008-1	Deferred from 17/18 due to change in programme priority

2018/19 Integrated Works Programme

Division number 30
Division Bushey South
District Hertsmere District
Report date: February 2018

Notes
 1. Highway Locality Budget funded schemes are shown at the bottom of the sheet highlighted in grey
 2. Road sections that are adjacent to a divisional boundary are underlined



Project Name	Divison (s) affected	Town / Parish	Road Section	Street Name	Location	IWP Ref	Reason for cancellation, deferral or addition
Heathbourne Road Surface Dressing Surface Dressing	30	Bushey Heath	<u>A409/10</u>	Heathbourne Road	County Bdy To A411 Elstreee Rd Rbt	ARP170207-a	-
Merry Hill Road Localised Patching/Joint Repair	30,30,30	Bushey	4U135/10	Merry Hill Road	Sparrows Herne to bend by House 170	CWY180930-1	-
Merry Hill Road Localised Patching/Joint Repair	30,30,30	Bushey	4U135/20	Merry Hill Road	From bend by House 170 to School Lane	CWY180930-1	-
Merry Hill Road Localised Patching/Joint Repair	30,30,30	Bushey	4U135/30	Merry Hill Road	School Lane to Victoria Road	CWY180930-1	-
Titian Avenue/Windmill Street Resurfacing	30,30	Bushey	4U203/10	Titian Avenue	Windmill Street To Elstree Road	CWY181343-1	-
Titian Avenue/Windmill Street Resurfacing	30,30	Bushey	4U221/10	Windmill Street	Windmill Lane To Titian Ave	CWY181343-1	-
Merry Hill Road Local Resurfacing	30	Bushey	4U135/40	Merry Hill Road	Victoria Road to North Boundary Haydon Dell Farm	CWY181374-1	-
Elstree Road (Near Bushey Lane) S432 Signal Refurbishment	30	Bushey Heath	A411/120	Elstree Road	Heathbourne Rd Rbt To One Way System	TIS180030-1	-
Chiltern Avenue Local Carriageway Surface Inlay	30	Bushey	<u>4U649/10</u>	Chiltern Avenue	Coldharbour Ln To Little Bushey Ln	MEM170413-1	-

2018/19 Integrated Works Programme

Division number 31
Division Potters Bar East
District Hertsmere District
Report date: February 2018

Notes
 1. Highway Locality Budget funded schemes are shown at the bottom of the sheet highlighted in grey
 2. Road sections that are adjacent to a divisional boundary are underlined



Project Name	Divison (s) affected	Town / Parish	Road Section	Street Name	Location	IWP Ref	Reason for cancellation, deferral or addition
A1000 Barnet Road Resurfacing	31	Potters Bar	A1000/280	Barnet Road	B556 Mutton Lane to Dancers Hill Road	ARP180290-1	-
Hyde Avenue Thin Surfacing	31	Potters Bar	4U312/10	Hyde Avenue	Mutton Lane Service Rd To Willow Way	CWY171019-1	-
Carpenter Way and Park View Reconstruction Investigation	31	Potters Bar	4U255/20	Carpenter Way	Chace Avenue To Park View	CWY180879-1	-
Baker Street Local Recon	31	Potters Bar	<u>C116/20</u>	Baker Street	Dancers Hill Rd To 30 Mph Sign Past M25	CWY181098-1	-
Baker Street Local Carriageway Major Patching	31	Potters Bar	<u>C116/20</u>	Baker Street	Dancers Hill Rd To 30 Mph Sign Past M25	CWY181098-2	Added following asset management review
Bentley Heath Lane Local Recon	31	Barnet	4U239/10	Bentley Heath Lane	Dancers Hill Road To End Near M25	CWY181099-1	-
Dancers Hill Road Local Resurfacing	31	Barnet	<u>C115/10</u>	Dancers Hill Road	Barnet Road To St Albans Road Roundabout	CWY181104-1	-
Laurel Avenue Resurfacing	31,31,31	Potters Bar	4U319/40	Laurel Avenue	Front Of Houses 30 To 22	CWY181195-1	-
Laurel Avenue Resurfacing	31,31,31	Potters Bar	4U319/10	Laurel Avenue	Mutton Lane To Wylyotts Close	CWY181195-1	-
Laurel Avenue Resurfacing	31,31,31	Potters Bar	4U319/20	Laurel Avenue	O/s Nos 18-20	CWY181195-1	-
C116 Darkes Lane Major Patching	31	Potters Bar	C116/47	Darkes Lane	Station Close (Mini Roudabout) to Church Road	CWY181260-1	-
C116 Darkes Lane Resurfacing	31	Potters Bar	C116/40	Darkes Lane	Mutton Lane to Station Close (Mini Roundabout)	CWY181326-1	-
C116 Church Road Resurfacing	75,31	Potters Bar	<u>C116/60</u>	Church Road	District Boundary (opp House 131) To A1000 Hatfiel	CWY181327-1	-
C116 Church Road Resurfacing	75,31	Potters Bar	C116/50	Church Road	Darkes Lane To District Boundary (opp House 131)	CWY181327-1	-
Morven Close Resurfacing	31	Potters Bar	4U328/20	Morven Close	Hammerhead Nos 15-11 Morven Close	CWY181372-1	-
Darkes La/Nr Station Cl S101 Signal Refurbishment	31	Potters Bar	C116/47	Darkes Lane	Station Close (Mini Roudabout) to Church Road	TIS180004-1	-
Byers Close Footway Reconstruction	31	Potters Bar	4U251/10	Byers Close	Barnet Road To Powis Court	MEM180100-1	-
Byers Close Local Carriageway Microasphalt	31	Potters Bar	4U251/10	Byers Close	Barnet Road To Powis Court	MEM180101-1	-
Morven Close Local Carriageway Surface Inlay	31	Potters Bar	4U328/10	Morven Close	Off The Causeway	MEM180102-1	-
Powis Court Footway Reconstruction	31	Potters Bar	4U689/10	Powis Court	Byers Court To End	MEM180103-1	-

2018/19 Integrated Works Programme



Division number 32
Division Potters Bar West & Shenley
District Hertsmere District
Report date: February 2018

Notes
 1. Highway Locality Budget funded schemes are shown at the bottom of the sheet highlighted in grey
 2. Road sections that are adjacent to a divisional boundary are underlined

Project Name	Divison (s) affected	Town / Parish	Road Section	Street Name	Location	IWP Ref	Reason for cancellation, deferral or addition
Warrenate Bridge HCC No. 0817	22,32,32	Bayford	<u>C56/220</u>	White Stubbs Lane	Ashdene Road to Claypits Farm track	BRG170011-1	Deferred due to further investigation required
Warrenate Bridge HCC No. 0817	22,32,32	Bayford	4U386/20	Warrenate Lane	Speed Limit To Swanland Road	BRG170011-1	Deferred due to further investigation required
Warrenate Bridge HCC No. 0817	22,32,32	Bayford	4U386/20	Warrenate Lane	Speed Limit To Swanland Road	BRG170011-1	Deferred due to further investigation required
Pound La/Rectory La/Harris La Surface Dressing Surface Dressing	32,32,32,32,32,32	Shenley	4U22/10	Harris Lane	Junct London Road to Speed Rest Sign	CWY160982-a	-
Pound La/Rectory La/Harris La Surface Dressing Surface Dressing	32,32,32,32,32,32	Shenley	4U22/20	Harris Lane	Speed Rest Sign To Jnc Mimms Lane	CWY160982-a	-
Pound La/Rectory La/Harris La Surface Dressing Surface Dressing	32,32,32,32,32,32	Shenley	4U182/10	Pound Lane	London Road To Rectory Lane	CWY160982-a	-
Pound La/Rectory La/Harris La Surface Dressing Surface Dressing	32,32,32,32,32,32	Shenley	C84/50	Rectory Lane	Speed Rest To Harris Ln	CWY160982-a	-
Pound La/Rectory La/Harris La Surface Dressing Surface Dressing	32,32,32,32,32,32	Shenley	C84/46	Rectory Lane	London Road To Derestriction Signs	CWY160982-a	-
Pound La/Rectory La/Harris La Surface Dressing Surface Dressing	32,32,32,32,32,32	Shenley	C84/60	Harris Lane	Rectory Lane To Harris Lane	CWY160982-a	-
Shenleybury Local Resurfacing	32	Shenley	B5378/90	Shenleybury	Porters Park Drive To Speed Rest Sign	CWY170556-1	-
Rowley Lane Surface Dressing Surface Dressing	32,32	Borehamwood	C86/25	Rowley Lane	Studio Way Rbt To Well End Road	CWY170558-a	-
Rowley Lane Surface Dressing Surface Dressing	32,32	Borehamwood	C86/10	Rowley Lane	York Crescent To Studio Way Rbt	CWY170558-a	-
Aberdale Gardens Local Recon	32	Potters Bar	4U228/10	Aberdale Gardens	The Approach to end	CWY181095-1	-
Allandale Crescent Local Recon	32	Potters Bar	4U231/10	Allandale Crescent	Brooklands Gardens To The Approach	CWY181096-1	-
Galley Lane Local Recon	32	Barnet	4U447/15	Galley Lane	Barnet Boundary North Of Monastery To A1 Link Road	CWY181107-1	-
Kitts End Road Local Recon	32	Barnet	<u>C116/10</u>	Kitts End Road	County Bdy To Dancers Hill Rd	CWY181112-1	-
Galley Lane Surface Dressing	32	Barnet	4U447/15	Galley Lane	Barnet Boundary North Of Monastery To A1 Link Road	CWY181137-1	-
Potters Lane Surface Dressing	32,32	Borehamwood	4U17/30	Potters Lane	Denham Way Rbt To Well End Rd	CWY181147-1	-
Potters Lane Surface Dressing	32,32	Borehamwood	4U17/10	Potters Lane	Cowley Hill To Denham Way Rbt	CWY181147-1	-
Radlett Lane Surface Dressing	32	Shenley	<u>C84/42</u>	Radlett Lane	Radlett Lane Name Plate To 30mph Signs	CWY181148-1	-
Trotters Bottom Surface Dressing	32	Barnet	C115/20	Trotters Bottom	St Albans Road Rbt To Galley Lane	CWY181155-1	-
Porters Park Drive Resurfacing	32	Shenley	4U995/10	Porters Park Drive	Loop Off Black Lion Hill (near Queensway To C84 Ra	CWY181205-1	-
Potters Lane Resurfacing	32	Borehamwood	4U17/10	Potters Lane	Cowley Hill To Denham Way Rbt	CWY181207-1	-
St Albans Road resurfacing	32	South Mimms	C173/90	St Albans Road	Motorway Depot Roundabout	CWY181215-1	-
B5378 Black Lion Hill Local Edge Reconstruction	32	Shenley	B5378/80	Black Lion Hill	35m north of Radlett Lane to Porters Park Drive	CWY181233-1	-
B5378 Shenleybury Major Patching	32	Shenley	B5378/100	Shenleybury	Speed Rest Sign To Rbt With B556	CWY181253-1	-
C173 St Albans Road Surface Dressing	32,32	South Mimms	C173/70	St Albans Road	Swanland Road Rbt To 30mph Signs	CWY181295-1	-
C173 St Albans Road Surface Dressing	32,32	South Mimms	C173/75	St Albans Road	30mph Signs To Cecil Road	CWY181295-1	-
B5378 London Road Resurfacing	32	Shenley	B5378/65	London Road	Junc Woodhall To Junc Harris Lane	CWY181323-1	-
Trotters Bottom Local Edge Recon	32	Barnet	C115/20	Trotters Bottom	St Albans Road Rbt To Galley Lane	CWY181368-1	-
Kitts End Road Surface Dressing Pre Patching	32	Barnet	<u>C116/10</u>	Kitts End Road	County Bdy To Dancers Hill Rd	CWY181389-1	-
Cowley Hill Local Carriageway Scheme	32,27	Borehamwood	<u>B5378/25</u>	Cowley Hill	Potters Lane to Green Street (junction of service Road)	CWY181397-1	-
Cowley Hill Local Carriageway Scheme	32,27	Borehamwood	<u>4U537/30</u>	Gateshead Road	Brook Road Roundabout To Cowley Hill	CWY181397-1	-

2018/19 Integrated Works Programme



Division number 32
Division Potters Bar West & Shenley
District Hertsmere District
Report date: February 2018

Notes
 1. Highway Locality Budget funded schemes are shown at the bottom of the sheet highlighted in grey
 2. Road sections that are adjacent to a divisional boundary are underlined

Project Name	Divison (s) affected	Town / Parish	Road Section	Street Name	Location	IWP Ref	Reason for cancellation, deferral or addition
Galley Lane Local Drainage Investigation	32,32,32	Barnet	4U447/15	Galley Lane	Barnet Boundary North Of Monastery To A1 Link Road	DRN120038-a	-
Galley Lane Local Drainage Investigation	32,32,32	Barnet	4U447/20	Galley Lane	Junc Galley Lane/trotters Bottom To A1	DRN120038-a	-
Galley Lane Local Drainage Investigation	32,32,32	Barnet	C115/20	Trotters Bottom	St Albans Road Rbt To Galley Lane	DRN120038-a	-
Cowley Hill Local Drainage Investigation	32	Borehamwood	<u>B5378/25</u>	Cowley Hill	Potters Lane to Green Street (junction of service Road)	DRN130046-a	-
Bell Roundabout Improvements	32,32	Shenley	<u>A1081/28</u>	The Bell Roundabout	Bell Rbt Start At Bell Link Overbridge	SAR180013-1	-
Bell Roundabout Improvements	32,32	Shenley	A1081/26	Bell Link Overbridge	Hall Rbt B556 To Bell Rbt C175	SAR180013-1	-
Dugdale Hill Lane Local Carriageway Surface Inlay	32	Potters Bar	4U274/10	Dugdale Hill Lane	Sawyers Lane To Mutton Lane	MEM180104-1	-
Elmfield Close Local Carriageway Surface Inlay	32	Potters Bar	4U277/10	Elmfield Close	Elmfield Road To End	MEM180105-1	-
Sherwood Avenue Footway Reconstruction	32	Potters Bar	4U365/10	Sherwood Avenue	Brooklands Gardens To Aberdale Gardens	MEM180106-1	-

2018/19 Integrated Works Programme

Division number 33
Division Watling
District Hertsmere District
Report date: February 2018

Notes
 1. Highway Locality Budget funded schemes are shown at the bottom of the sheet highlighted in grey
 2. Road sections that are adjacent to a divisional boundary are underlined



Project Name	Divison (s) affected	Town / Parish	Road Section	Street Name	Location	IWP Ref	Reason for cancellation, deferral or addition
Barnet Lane/Deacons Hill Road Local Resurfacing	33,33	Elstree	4U519/10	Deacons Hill Road	Barnet Lane To Allum Lane	ARP170201-1	-
Barnet Lane/Deacons Hill Road Local Resurfacing	33,33	Elstree	A411/40	Barnet Lane	30mph Signs To Deacons Hill Rd	ARP170201-1	-
A5183 Watling Street/Harper Lane Junction Local Resurfacing and Anti-skid Replacement	33,52	Radlett	A5183/120	Watling Street	Goodyers Avene to south boundary of Bridgefoot Cottages	ARP180248-1	-
A5183 Watling Street/Harper Lane Junction Local Resurfacing and Anti-skid Replacement	33,52	Radlett	<u>B556/10</u>	Harper Lane	Watling Street To Rbt B5378 Shenleybury	ARP180248-1	-
Edgwarebury Lane Surface Dressing Pre Patching	33	Elstree	4U1075/10	Edgwarebury Lane	Barnet Lane to start of byway RB62	CWY170390-1	Deferred due to change in programme priority
Aldenham Road Surface Dressing	33,33	Letchmore Heath	C82/110	Aldenham Road	Culvert 80m Se Home Farm (p Bdy) To Butterfly Lane	CWY181123-1	-
Aldenham Road Surface Dressing	33,33	Letchmore Heath	C82/10	Aldenham Road	Watford Rd To Culvert 80m Se Home Farm (dist Bdy)	CWY181123-1	-
B5378 Allum Lane Resurfacing	33	Elstree	<u>B5378/4</u>	Allum Lane	Deacons Hill Rd To Theobald St	CWY181322-1	-
Shenley Hill resurfacing	33	Radlett	C84/30	Shenley Hill	Derestriction Signs To Radlett Lane Name Plate	CWY181375-1	-
Edgwarebury Lane Resurfacing	33	Elstree	4F1075/10	Edgwarebury Lane	25m north of access to The Leys to access to The Dower House	CWY181380-1	-
Primrose Lane Drainage Investigation Main Scheme	33,33,33,33	Letchmore Heath	C82/170	Grange Lane	Deres By Aldenham Cott To Summerhouse Ln	DRN130032-1	Completed via category 2 maintenance / repairs
Primrose Lane Drainage Investigation Main Scheme	33,33,33,33	Letchmore Heath	<u>4U196/30</u>	Summerhouse Lane	Aldenham Boundary To Grange Lane	DRN130032-1	Completed via category 2 maintenance / repairs
Primrose Lane Drainage Investigation Main Scheme	33,33,33,33	Letchmore Heath	C82/180	Primrose Lane	Grange Ln To Signpost At Junction With Round Bush	DRN130032-1	Completed via category 2 maintenance / repairs
Primrose Lane Drainage Investigation Main Scheme	33,33,33,33	Letchmore Heath	C82/190	Primrose Lane	Guide Post By Round Bush Lane To B462 Radlett Road	DRN130032-1	Completed via category 2 maintenance / repairs
Elstree Hill North Speed Compliance	33,33	Elstree	A5183/30	Elstree Hill North	Between The Bartons and Allum Lane	ITP180028-1	Transferred to Police and Crime Commissioner (Road Safety Fund) for delivery
Elstree Hill North Speed Compliance	33,33	Elstree	A5183/35	Watling Street	Allum Lane To End Of Houses On East Side	ITP180028-1	Transferred to Police and Crime Commissioner (Road Safety Fund) for delivery
Allum Ln/Nr Shenley Rd (Railway Stn) S123 Signal Refurb	33	Elstree	<u>B5378/4</u>	Allum Lane	Deacons Hill Rd To Theobald St	TIS180006-1	-

2018/19 Integrated Works Programme

Division number 34
Division Baldock & Letchworth East
District North Hertfordshire District
Report date: February 2018

Notes
 1. Highway Locality Budget funded schemes are shown at the bottom of the sheet highlighted in grey
 2. Road sections that are adjacent to a divisional boundary are underlined



Project Name	Divison (s) affected	Town / Parish	Road Section	Street Name	Location	IWP Ref	Reason for cancellation, deferral or addition
A507 Clothall Road Resurfacing	34	Baldock	<u>A507/120</u>	Clothall Road	Wallington Road roundabout	ARP180323-1	-
Aleyn Way Thin Surfacing	34	Baldock	5U1619/10	Aleyn Way	Yeomanry Drive To End By House 29	CWY180959-1	-
Barley Rise Thin Surfacing	34,34,34,34,34	Baldock	5U1208/50	Barley Rise	House 3 To House 9	CWY180965-1	-
Barley Rise Thin Surfacing	34,34,34,34,34	Baldock	5U1208/20	Barley Rise	House 85 To Opp House 45	CWY180965-1	-
Barley Rise Thin Surfacing	34,34,34,34,34	Baldock	5U1208/30	Barley Rise	House 39 To House 49	CWY180965-1	-
Barley Rise Thin Surfacing	34,34,34,34,34	Baldock	5U1208/10	Barley Rise	Aleyn Way To End	CWY180965-1	-
Barley Rise Thin Surfacing	34,34,34,34,34	Baldock	5U1208/40	Barley Rise	House 29 To House 26	CWY180965-1	-
Chauncy Gardens Thin Surfacing	34,34,34	Baldock	5U1209/10	Chauncy Gardens	Aleyn Way To End	CWY180982-1	-
Chauncy Gardens Thin Surfacing	34,34,34	Baldock	5U1209/20	Chauncy Gardens	House 31 To House 27	CWY180982-1	-
Chauncy Gardens Thin Surfacing	34,34,34	Baldock	5U1209/30	Chauncy Gardens	House 25 To House 11	CWY180982-1	-
Constantine Place Thin Surfacing	34,34,34	Baldock	5U1322/10	Constantine Place	Aleyn Way To Hammerhead At End	CWY180984-1	-
Constantine Place Thin Surfacing	34,34,34	Baldock	5U1322/20	Constantine Place	House 49 To House 18	CWY180984-1	-
Constantine Place Thin Surfacing	34,34,34	Baldock	5U1322/30	Constantine Place	Hammerhead For Houses 43 To 21	CWY180984-1	-
Maltings Close Thin Surfacing	34,34,34	Baldock	5U1206/10	Maltings Close	Yeomanry Drive To End Hse No 44 To 31	CWY181035-1	-
Maltings Close Thin Surfacing	34,34,34	Baldock	5U1206/20	Maltings Close	House 25 To Opposite House 16	CWY181035-1	-
Maltings Close Thin Surfacing	34,34,34	Baldock	5U1206/30	Maltings Close	Hse No 17 To No 11	CWY181035-1	-
Merchants Walk Thin Surfacing	34,34,34	Baldock	5U1271/10	Merchants Walk	Aleyn Way To Hammerhead(incl Park Bays)	CWY181040-1	-
Merchants Walk Thin Surfacing	34,34,34	Baldock	5U1271/20	Merchants Walk	Rear Of Houses 28 To 22	CWY181040-1	-
Merchants Walk Thin Surfacing	34,34,34	Baldock	5U1271/30	Merchants Walk	Turning Circle (not Incl Park Bays)	CWY181040-1	-
Mercia Road Thin Surfacing	34,34,34,34,34,34,34	Baldock	5U1201/10	Mercia Road	Yeomanry Drive To House 34	CWY181041-1	-
Mercia Road Thin Surfacing	34,34,34,34,34,34,34	Baldock	5U1201/40	Mercia Road	Hse No 46 To Hse No 65	CWY181041-1	-
Mercia Road Thin Surfacing	34,34,34,34,34,34,34	Baldock	5U1201/60	Mercia Road	Hse No 72 To Hse No 76	CWY181041-1	-
Mercia Road Thin Surfacing	34,34,34,34,34,34,34	Baldock	5U1201/50	Mercia Road	Hse No 61 To Hse No 66	CWY181041-1	-
Mercia Road Thin Surfacing	34,34,34,34,34,34,34	Baldock	5U1201/30	Mercia Road	Hse No 41 To Hse No 33	CWY181041-1	-
Mercia Road Thin Surfacing	34,34,34,34,34,34,34	Baldock	5U1201/20	Mercia Road	Spur For Houses 2 To 11	CWY181041-1	-
Mercia Road Thin Surfacing	34,34,34,34,34,34,34	Baldock	5U1201/70	Mercia Road	Opp House 8 To House 17	CWY181041-1	-
Orwell View Thin Surfacing	34	Baldock	5U1326/10	Orwell View	Rhee Spring To End	CWY181047-1	-
Rhee Spring Thin Surfacing	34	Baldock	5U1327/10	Rhee Spring	Saxon Way To End	CWY181059-1	-
Ringtale Place Thin Surfacing	34	Baldock	5U1207/10	Ringtale Place	Aleyn Way To End	CWY181060-1	-
Westell Close Thin Surfacing	34,34,34,34,34,34,34	Baldock	5U1202/10	Westell Close	From Yeomanry Drive To End	CWY181089-1	-
Westell Close Thin Surfacing	34,34,34,34,34,34,34	Baldock	5U1202/70	Westell Close	House 73 To House 68	CWY181089-1	-
Westell Close Thin Surfacing	34,34,34,34,34,34,34	Baldock	5U1202/50	Westell Close	Hse No 63 To 65	CWY181089-1	-
Westell Close Thin Surfacing	34,34,34,34,34,34,34	Baldock	5U1202/60	Westell Close	Hse No 62 To 60	CWY181089-1	-

2018/19 Integrated Works Programme



Division number 34
Division Baldock & Letchworth East
District North Hertfordshire District
Report date: February 2018

Notes
 1. Highway Locality Budget funded schemes are shown at the bottom of the sheet highlighted in grey
 2. Road sections that are adjacent to a divisional boundary are underlined

Project Name	Divison (s) affected	Town / Parish	Road Section	Street Name	Location	IWP Ref	Reason for cancellation, deferral or addition
Westell Close Thin Surfacing	34,34,34,34,34,34,34	Baldock	5U1202/20	Westell Close	Access To Houses 25-30	CWY181089-1	-
Westell Close Thin Surfacing	34,34,34,34,34,34,34	Baldock	5U1202/30	Westell Close	Cul-De-Sac On East Side No 9 To 10	CWY181089-1	-
Westell Close Thin Surfacing	34,34,34,34,34,34,34	Baldock	5U1202/40	Westell Close	Hammerhead For Houses 11 To 18	CWY181089-1	-
Bush Spring Local Carriageway Microasphalt	34,34,34	Baldock	5U1250/10	Bush Spring	Off Yeomanry Dr To End Near Hse No 52	CWY181400-1	Deferred due to change in programme priority
Bush Spring Local Carriageway Microasphalt	34,34,34	Baldock	5U1250/20	Bush Spring	Spur - Opposite No 6 To End Near No 18	CWY181400-1	Deferred due to change in programme priority
Bush Spring Local Carriageway Microasphalt	34,34,34	Baldock	5U1250/30	Bush Spring	Spur - Opposite No 48 To End Near No 31	CWY181400-1	Deferred due to change in programme priority
Rye Gardens Local Carriageway Microasphalt	34,34,34	Baldock	5U1318/10	Rye Gardens	Saxon Way To End	CWY181401-1	Deferred due to change in programme priority
Rye Gardens Local Carriageway Microasphalt	34,34,34	Baldock	5U1318/20	Rye Gardens	Spur Off Sction 10 No 34 To No 29	CWY181401-1	Deferred due to change in programme priority
Rye Gardens Local Carriageway Microasphalt	34,34,34	Baldock	5U1318/30	Rye Gardens	Spur Off Sction 10 (western One)	CWY181401-1	Deferred due to change in programme priority
Baldock Railway Station Pedestrian Crossing	34	Baldock	A507/150	Station Road	B656 Whitehorse Street To Bygrave Road	ITP180007-1	-
Chilvers Bank Footway Reconstruction	34	Baldock	5U281/10	Chilvers Bank	Western Way To Start Of St Marys Way	MEM180069-1	-
Ridge Road Footway Reconstruction	34	Letchworth Garden City	5U734/10	Ridge Road	Birds Hill To Pixmore Avenue	MEM180076-1	-
Ridge Road Footway Reconstruction	34	Letchworth Garden City	5U734/10	Ridge Road	Birds Hill To Pixmore Avenue	MEM180077-1	-
Baldock Road Footway Reconstruction	34	Letchworth Garden City	<u>B656/420</u>	Baldock Road	A505 Letchworth Gate To Avenue One Roundabout	MEM180082-1	-

2018/19 Integrated Works Programme

Division number 35
Division Hitchin North
District North Hertfordshire District
Report date: February 2018

Notes
 1. Highway Locality Budget funded schemes are shown at the bottom of the sheet highlighted in grey
 2. Road sections that are adjacent to a divisional boundary are underlined



Project Name	Divison (s) affected	Town / Parish	Road Section	Street Name	Location	IWP Ref	Reason for cancellation, deferral or addition
Nightingale Road Resurfacing	35,35,35	Hitchin	A505/140	Nightingale Road	Bancroft To Whinbush Rd Rbt	ARP170076-1	-
Nightingale Road Resurfacing	35,35,35	Hitchin	A505/150	Nightingale Road	Whinbush Rd Rbt	ARP170076-1	-
Nightingale Road Resurfacing	35,35,35	Hitchin	5U409/10	Grove Road	Nightingale Road To Junc Cadwell Lane	ARP170076-1	-
Cambridge Road/Hitchin Road Surface Dressing Surface Dressing	35,40,35	Hitchin	A505/220	Cambridge Road	Stotfold Road Rbt To East Side Of Corners House	ARP170140-a	-
Cambridge Road/Hitchin Road Surface Dressing Surface Dressing	35,40,35	Hitchin	A505/240	Hitchin Road	Briar Patch Lane To Letchworth Lane	ARP170140-a	-
Cambridge Road/Hitchin Road Surface Dressing Surface Dressing	35,40,35	Hitchin	<u>A505/225</u>	Hitchin Road	Corners House To Briar Patch Lane	ARP170140-a	-
A505 Bedford Road Resurfacing	35	Hitchin	<u>A505/110</u>	Bedford Road	A600 Rbt	ARP180321-1	-
A505 Cambridge Road Resurfacing	35	Hitchin	A505/200	Cambridge Road	St Michaels Rd To Stotfold Rd Rbt	ARP180334-1	Added following asset management review
Grove Road Major Patching	35	Hitchin	5U409/10	Grove Road	Nightingale Road To Junc Cadwell Lane	CWY170910-1	-
Willian Road Surface Dressing	35,40	Hitchin	<u>5U555/110</u>	Willian Road	Queenswood Drive to track 260m east of The Orchard	CWY181159-1	-
Willian Road Surface Dressing	35,40	Hitchin	<u>5U555/120</u>	Willian Road	Track 260m east of The Orchard to Letchworth Lane	CWY181159-1	-
Wymondley Road Local Resurfacing	37,35,37,37	Hitchin	5U27/10	Wymondley Road	Highbury Road To St Michaels Road Rbt	CWY181379-1	-
Wymondley Road Local Resurfacing	37,35,37,37	Hitchin	<u>5U27/20</u>	Wymondley Road	Roundabout St Michaels Road	CWY181379-1	-
Wymondley Road Local Resurfacing	37,35,37,37	Hitchin	<u>5U27/25</u>	Wymondley Road	St Michaels Rd Rbt To National Speed Sgn	CWY181379-1	-
Wymondley Road Local Resurfacing	37,35,37,37	Hitchin	5U27/30	Wymondley Road	Service road at front of houses 172-176	CWY181379-1	-
Cambridge Road, Hitchin Drainage Main Works	35,35,35,35,35,35	Hitchin	A505/200	Cambridge Road	St Michaels Rd To Stotfold Rd Rbt	DRN170010-2	-
Cambridge Road, Hitchin Drainage Main Works	35,35,35,35,35,35	Hitchin	A505/210	Cambridge Road	Stotfold Rd Rbt	DRN170010-2	-
Cambridge Road, Hitchin Drainage Main Works	35,35,35,35,35,35	Hitchin	5U1149/10	Cambridge Road	Service Road - North Side East To West	DRN170010-2	-
Cambridge Road, Hitchin Drainage Main Works	35,35,35,35,35,35	Hitchin	5U1149/20	Cambridge Road	Service Road South 160 To 230	DRN170010-2	-
Cambridge Road, Hitchin Drainage Main Works	35,35,35,35,35,35	Hitchin	<u>C109/55</u>	Stotfold Road	Railway Bridge To Cambridge Road	DRN170010-2	-
Cambridge Road, Hitchin Drainage Main Works	35,35,35,35,35,35	Hitchin	A505/220	Cambridge Road	Stotfold Road Rbt To East Side Of Corners House	DRN170010-2	-
Granville Road Footway Reconstruction	35	Hitchin	5U405/10	Granville Road	Junct Hampden Rd To Queenswood Dr	FWY180108-1	-
Hitchin Station / Westmill Estate Cycle Route CM16	35,35,35,35,36,35,35	Hitchin	A505/160	Nightingale Road	Whinbush Rbt To B656 Rbt	ITP180006-1	Deferred due to further investigation required
Hitchin Station / Westmill Estate Cycle Route CM16	35,35,35,35,36,35,35	Hitchin	C133/20	Bearton Road	Ickleford Road To Bedford Road	ITP180006-1	Deferred due to further investigation required
Hitchin Station / Westmill Estate Cycle Route CM16	35,35,35,35,36,35,35	Hitchin	5U482/30	Periwinkle Lane	Rbt Strathmore Avenue To Grove Road	ITP180006-1	Deferred due to further investigation required
Hitchin Station / Westmill Estate Cycle Route CM16	35,35,35,35,36,35,35	Hitchin	5U519/10	Strathmore Avenue	Periwinkle Lane Roundabout To Old Hale W	ITP180006-1	Deferred due to further investigation required
Hitchin Station / Westmill Estate Cycle Route CM16	35,35,35,35,36,35,35	Hitchin	5U492/10	Redhill Road	Oughtonhead Lane To Bedford Road	ITP180006-1	Deferred due to further investigation required
Hitchin Station / Westmill Estate Cycle Route CM16	35,35,35,35,36,35,35	Hitchin	<u>5U476/10</u>	Old Hale Way	Bearton Road To Junction Laurel Way	ITP180006-1	Deferred due to further investigation required
Hitchin Station / Westmill Estate Cycle Route CM16	35,35,35,35,36,35,35	Hitchin	5F421/10	Nightingale Road	Nightingale Road To Grove Road (via Alexandra Rd)	ITP180006-1	Deferred due to further investigation required
Sturgeons Way Local Carriageway Surface Overlay	35	Hitchin	5U521/10	Sturgeons Way	Junct High Dane To Junct Highover Way	MEM180027-1	-

2018/19 Integrated Works Programme

Division number 36
Division Hitchin Rural
District North Hertfordshire District
Report date: February 2018

Notes
 1. Highway Locality Budget funded schemes are shown at the bottom of the sheet highlighted in grey
 2. Road sections that are adjacent to a divisional boundary are underlined



Project Name	Divison (s) affected	Town / Parish	Road Section	Street Name	Location	IWP Ref	Reason for cancellation, deferral or addition
A505 Offley Bypass Local Resurfacing for Anti-skid Replacement	36	Offley	<u>A505/40</u>	Offley Bypass	Start Of Slip C134 To End Of Dual C/way	ARP180246-1	-
A600 Bedford Road Surface Dressing	36,36,36	Ickleford	A600/20	Bedford Road	River Bridge By Trout Farm To Dairy Access Road	ARP180286-1	-
A600 Bedford Road Surface Dressing	36,36,36	Ickleford	A600/30	Bedford Road	The Dairy Access Road To C22 Holwell Road	ARP180286-1	-
A600 Bedford Road Surface Dressing	36,36,36	Ickleford	A600/40	Bedford Road	C22 Holwell Road To Ramerick Cottages	ARP180286-1	-
Lilley Bottom Bridge HCC No 1235 - Concrete Repairs	36,36,36	Lilley	C24/80	Lilley Bottom	Luton White Hill to 30 mph Signs east of The Stables	BRG160014-1	Deferred from 17/18 due to change in programme priority
Lilley Bottom Bridge HCC No 1235 - Concrete Repairs	36,36,36	Lilley	A505/20	Offley Bypass	Eastbound C24 off-slip to C134 on-slip	BRG160014-1	Deferred from 17/18 due to change in programme priority
Lilley Bottom Bridge HCC No 1235 - Concrete Repairs	36,36,36	Lilley	A505/21	Offley Bypass	End Of Crawler Lane Signs To C134 Slip Rd	BRG160014-1	Deferred from 17/18 due to change in programme priority
Lilley Bottom Bridge HCC No 1235 - Expansion Joint Replacement	36,36,36	Lilley	C24/80	Lilley Bottom	Luton White Hill to 30 mph Signs east of The Stables	BRG160014-2	Deferred from 17/18 due to change in programme priority
Lilley Bottom Bridge HCC No 1235 - Expansion Joint Replacement	36,36,36	Lilley	A505/20	Offley Bypass	Eastbound C24 off-slip to C134 on-slip	BRG160014-2	Deferred from 17/18 due to change in programme priority
Lilley Bottom Bridge HCC No 1235 - Expansion Joint Replacement	36,36,36	Lilley	A505/21	Offley Bypass	End Of Crawler Lane Signs To C134 Slip Rd	BRG160014-2	Deferred from 17/18 due to change in programme priority
Road Off Lower Road Surface Dressing Surface Dressing	36	Tea Green	5U150/10	Road Off Lower Road	U128 To End	CWY151678-a	-
Lilley Road Surface Dressing	36	Hexton	C24/110	Lilley Road	U101 Streatley Road to B655	CWY161148-1	-
Arlesey Road Surface Dressing Surface Dressing	36	Ickleford	C21/30	Arlesey Road	Turnpike Lane To County Bdy (beds)	CWY170093-a	-
Bullocks Hill Surface Dressing Surface Dressing	36	St Pauls Walden	C29/150	Bullocks Hill	U106 To B651	CWY170218-a	-
C29 North of Easthall Farm Surface Dressing Surface Dressing	36	St Pauls Walden	C29/145	Classified Road C29 North From Easthall Farm To	Easthall Farm To Bullocks Hill	CWY170659-a	Added due to change in programme priority
Windmill Road Surface Dressing Surface Dressing	36	Breachwood Green	5U143/10	Windmill Road	Darley Road To End Near Windmill	CWY170748-a	-
Lower Road Carriageway Major Patching & Surface Dressing Surface Dressing	36,36	Breachwood Green	C96/80	Lower Road	Oxford Road to Lilley Bottom Road	CWY180089-a	-
Hexton Road Surface Dressing	36,36	Lilley	C24/95	Hexton Road	Rectory Lane To North Side Of Burnwell Spinney	CWY181142-1	-
Hexton Road Surface Dressing	36,36	Lilley	C24/105	Hexton Road	North Side Of Burnwell Spinney To Barton Hill Rd	CWY181142-1	-
Lilley Bottom Surface Dressing	36,36	Lilley	C24/80	Lilley Bottom	Luton White Hill to 30 mph Signs east of The Stables	CWY181145-1	-
Lilley Bottom Surface Dressing	36,36	Lilley	C24/76	Lilley Bottom	Kingswood access to Luton White Hill	CWY181145-1	-
Streatley Road Surface Dressing	36	Lilley	<u>5U101/10</u>	Streatley Road	C24 Hexton Road To County Boundary	CWY181152-1	-
B655 Hexton Road Major Patching	36	Offley	<u>B655/110</u>	Hexton Road	C23 Hitchin Road to County boundary (100m west of Pirton Bridleway 008)	CWY181255-1	-
Hexton Road, Lilley Road, Streatley Road junction Local Resurfacing	36,36	Hexton	C24/105	Hexton Road	North Side Of Burnwell Spinney To Barton Hill Rd	CWY181364-1	Deferred due to change in programme priority
Hexton Road, Lilley Road, Streatley Road junction Local Resurfacing	36,36	Hexton	C24/110	Lilley Road	U101 Streatley Road to B655	CWY181364-1	Deferred due to change in programme priority
York Way Pedestrian Crossings	42,36	Royston	<u>5U904/10</u>	York Way	Orchard Road (by unit 11) to Old North Road roundabout	ITP170014-1	-
York Way Pedestrian Crossings	42,36	Royston	5U61/10	Miserable Lane	C24 To U35	ITP170014-1	-
Hitchin Station / Westmill Estate Cycle Route CM16	35,35,35,35,36,35,35	Hitchin	A505/160	Nightingale Road	Whinbush Rbt To B656 Rbt	ITP180006-1	Deferred due to further investigation required
Hitchin Station / Westmill Estate Cycle Route CM16	35,35,35,35,36,35,35	Hitchin	C133/20	Bearton Road	Ickleford Road To Bedford Road	ITP180006-1	Deferred due to further investigation required
Hitchin Station / Westmill Estate Cycle Route CM16	35,35,35,35,36,35,35	Hitchin	5U482/30	Periwinkle Lane	Rbt Strathmore Avenue To Grove Road	ITP180006-1	Deferred due to further investigation required
Hitchin Station / Westmill Estate Cycle Route CM16	35,35,35,35,36,35,35	Hitchin	5U519/10	Strathmore Avenue	Periwinkle Lane Roundabout To Old Hale W	ITP180006-1	Deferred due to further investigation required
Hitchin Station / Westmill Estate Cycle Route CM16	35,35,35,35,36,35,35	Hitchin	5U492/10	Redhill Road	Oughtonhead Lane To Bedford Road	ITP180006-1	Deferred due to further investigation required
Hitchin Station / Westmill Estate Cycle Route CM16	35,35,35,35,36,35,35	Hitchin	<u>5U476/10</u>	Old Hale Way	Bearton Road To Junction Laurel Way	ITP180006-1	Deferred due to further investigation required

2018/19 Integrated Works Programme



Division number 36
Division Hitchin Rural
District North Hertfordshire District
Report date: February 2018

Notes
 1. Highway Locality Budget funded schemes are shown at the bottom of the sheet highlighted in grey
 2. Road sections that are adjacent to a divisional boundary are underlined

Project Name	Divison (s) affected	Town / Parish	Road Section	Street Name	Location	IWP Ref	Reason for cancellation, deferral or addition
Hitchin Station / Westmill Estate Cycle Route CM16	35,35,35,35,36,35,35	Hitchin	5F421/10	Nightingale Road	Nightingale Road To Grove Road (via Alexandra Rd)	ITP180006-1	Deferred due to further investigation required
Bingen Road Footway Reconstruction	36	Hitchin	5U355/10	Bingen Road	Swinburne Ave To Junc Mattocke Road	MEM180046-1	-

2018/19 Integrated Works Programme

Division number 37
Division Hitchin South
District North Hertfordshire District
Report date: February 2018

Notes
 1. Highway Locality Budget funded schemes are shown at the bottom of the sheet highlighted in grey
 2. Road sections that are adjacent to a divisional boundary are underlined



Project Name	Divison (s) affected	Town / Parish	Road Section	Street Name	Location	IWP Ref	Reason for cancellation, deferral or addition
Gosmore Road Surface Dressing Surface Dressing	37	Hitchin	C26/110	Gosmore Road	Newlands Lane To Parkway Roundabout	CWY170492-a	-
Broadmead Thin Surfacing	37	Hitchin	5U363/10	Broadmead	Whitehall Road To Nine Springs Road	CWY180975-1	-
Manor Crescent Thin Surfacing	37	Hitchin	5U449/10	Manor Crescent	Junct Nine Springs Spur Rd To Broadmead	CWY181036-1	-
Poplar Close Thin Surfacing	37	Hitchin	5U483/10	Poplar Close	Junct Manor Crescent To End	CWY181054-1	-
Willow Lane/Charlton Road Local Resurfacing/Anti Skid	37,37	Hitchin	5U371/10	Charlton Road	Junc Parkway To Junc Willow Lane	CWY181122-1	-
Willow Lane/Charlton Road Local Resurfacing/Anti Skid	37,37	Hitchin	5U557/10	Willow Lane	From Moormead Hill To Charlton Road	CWY181122-1	-
B655 Pirton Road Major Patching	37	Hitchin	<u>B655/20</u>	Pirton Road	Crow Furlong to Hitchin Road	CWY181254-1	-
C136 Whitehill Road Major Patching	37,37,37	Hitchin	C136/20	Whitehill Road	Highbury Rd To Middle Of T/i Hollow Ln	CWY181261-1	-
C136 Whitehill Road Major Patching	37,37,37	Hitchin	C136/40	Hollow Lane	Junc White Hill Rd To Junc Highbury Rd	CWY181261-1	-
C136 Whitehill Road Major Patching	37,37,37	Hitchin	C136/50	Highbury Road	Junc Hollow Lane To Whitehill Road	CWY181261-1	-
Wymondley Road Local Resurfacing	37,35,37,37	Hitchin	5U27/10	Wymondley Road	Highbury Road To St Michaels Road Rbt	CWY181379-1	-
Wymondley Road Local Resurfacing	37,35,37,37	Hitchin	<u>5U27/20</u>	Wymondley Road	Roundabout St Michaels Road	CWY181379-1	-
Wymondley Road Local Resurfacing	37,35,37,37	Hitchin	<u>5U27/25</u>	Wymondley Road	St Michaels Rd Rbt To National Speed Sgn	CWY181379-1	-
Wymondley Road Local Resurfacing	37,35,37,37	Hitchin	5U27/30	Wymondley Road	Service road at front of houses 172-176	CWY181379-1	-
High Street Footway Reconstruction	37	Hitchin	5U420/10	High Street	Brand Street To Market Place	FWY180125-1	-
School Crossing Patrol Improvements - St Johns Road	37	Hitchin	5U429/10	St Johns Road	London Road To Whitehill Road	ITP170030-a	Added as part of School Crossing Patrol programme
Queen St / Hermitage Rd	37	Hitchin	B656/356	Queen Street	Whinbush Road to Portmill Lane	TIS180040-1	Added due to change in programme priority

2018/19 Integrated Works Programme

Division number 38
Division Knebworth & Codicote
District North Hertfordshire District
Report date: February 2018

Notes
 1. Highway Locality Budget funded schemes are shown at the bottom of the sheet highlighted in grey
 2. Road sections that are adjacent to a divisional boundary are underlined



Project Name	Divison (s) affected	Town / Parish	Road Section	Street Name	Location	IWP Ref	Reason for cancellation, deferral or addition
Fishers Green Road/Stevenage Road Surface Dressing	38,56	Todds Green	C20/210	Stevenage Road	Stevenage boundary to Chantry Lane	CWY160716-a	-
Surface Dressing							
Fishers Green Road/Stevenage Road Surface Dressing	38,56	Todds Green	<u>C20/130</u>	Fishers Green	Clovelly Way To District Bdy	CWY160716-a	-
Surface Dressing							
Howard Drive Thin Surfacing	28,38,28	Borehamwood	4U553/10	Howard Drive	Balmoral Drive To Wansford Park	CWY170003-1	-
Howard Drive Thin Surfacing	28,38,28	Borehamwood	<u>C29/140</u>	Classified Road C29 North West From Three Houses	Three Houses Lane To Easthall Farm	CWY170003-1	-
Howard Drive Thin Surfacing	28,38,28	Borehamwood	4U553/10	Howard Drive	Balmoral Drive To Wansford Park	CWY170003-1	-
Park Lane Surface Dressing	38	Old Knebworth	C29/130	Park Lane	Old Knebworth Lane To Hitchin Lane	CWY170336-a	-
Surface Dressing							
Park Lane Surface Dressing	38	Old Knebworth	C29/120	Park Lane	A1(m1) Bridge W Side To U253	CWY170363-a	-
Surface Dressing							
Kimpton Road Surface Dressing	45,38	Wheathampstead	C96/10	Kimpton Road	B651 Ballslough Hill To Firs Drive	CWY181143-1	-
Kimpton Road Surface Dressing	45,38	Wheathampstead	<u>C96/15</u>	Kimpton Road	Firs Drive To Porters End Lane	CWY181143-1	-
St Albans Road Surface Dressing	38	Codicote	<u>C46/210</u>	St Albans Road	Kimpton Road to High Street	CWY181150-1	-
B656 London Road Major Patching	38,38,38	Langley	B656/250	London Road	Langley Ln U64 To B651 Whitwell Road	CWY181256-1	-
B656 London Road Major Patching	38,38,38	Langley	B656/262	London Road	White Lane to Little Armshoe Road	CWY181256-1	-
B656 London Road Major Patching	38,38,38	Langley	B656/264	London Road	Little Armshoe Road to C20 Stevenage Road	CWY181256-1	-
Pottersheath Road Local Drainage Investigation	38	Pottersheath	5U67/20	Pottersheath Road	Canonsfield Rd To District Boundary	DRN160001-a	-
Stevenage Road, Little Wymondley Drainage Repairs	38,38	Little Wymondley	C171/20	Stevenage Road	Chantry Lane to Arch Road	DRN170007-2	Deferred due to change in programme priority
Commons Lane Local Carriageway Surface Inlay	38	Kimpton	5U148/10	Commons Lane	U194 To End	MEM180078-1	-
Old Knebworth Lane Local Carriageway Major Patching	38,38	Knebworth	5U253/20	Old Knebworth Lane	East of traffic island by Rectory Cottage	MEM180079-1	-
Old Knebworth Lane Local Carriageway Major Patching	38,38	Knebworth	<u>5U253/10</u>	Old Knebworth Lane	C29 To Stevenage Bc Bdy Sign	MEM180079-1	-
Tower Close Local Carriageway Surface Inlay	38	Little Wymondley	5F92/20	Tower Close	Outside Front Of 20 Tower Close To Path Behind 31	MEM180080-1	-

2018/19 Integrated Works Programme



Division number 39
Division Letchworth North
District North Hertfordshire District
Report date: February 2018

Notes
 1. Highway Locality Budget funded schemes are shown at the bottom of the sheet highlighted in grey
 2. Road sections that are adjacent to a divisional boundary are underlined

Project Name	Divison (s) affected	Town / Parish	Road Section	Street Name	Location	IWP Ref	Reason for cancellation, deferral or addition
Stotfold Road Surface Dressing Surface Dressing	39	Letchworth Garden City	<u>C109/10</u>	Stotfold Road	County Boundary to Bedford Road	CWY170502-a	-
Wilbury Hills Road Major Patching/Surface Dressing Surface Dressing	39	Letchworth Garden City	C109/40	Wilbury Hills Road	Bedford Road to Ickniel Way	CWY170544-a	-
Arlesey New Road Surface Dressing Surface Dressing	39	North Hertfordshire District	C110/10	Arlesey New Road	County boundary to Wilbury Hills Road	CWY180087-a	-
Bedford Road Footway Micro	39	Letchworth Garden City	5U600/10	Bedford Road	Service Rd Off Bursland From Bursland T	FWY180045-1	-
Monklands Footway Micro	39	Letchworth Garden City	5U703/10	Monklands	Ickniel Way To Eldefield	FWY180156-1	-
Wilbury Road Footway Micro	39	Letchworth Garden City	5U786/10	Wilbury Road	Bedford Rd To Eastholm	FWY180224-1	-
Maycroft Footway Reconstruction	39	Letchworth Garden City	5U698/10	Maycroft	Northfields To Gaunts Way	MEM180041-1	-

2018/19 Integrated Works Programme



Division number 40
Division Letchworth South
District North Hertfordshire District
Report date: February 2018

Notes
 1. Highway Locality Budget funded schemes are shown at the bottom of the sheet highlighted in grey
 2. Road sections that are adjacent to a divisional boundary are underlined

Project Name	Divison (s) affected	Town / Parish	Road Section	Street Name	Location	IWP Ref	Reason for cancellation, deferral or addition
Cambridge Road/Hitchin Road Surface Dressing Surface Dressing	35,40,35	Hitchin	A505/220	Cambridge Road	Stotfold Road Rbt To East Side Of Corners House	ARP170140-a	-
Cambridge Road/Hitchin Road Surface Dressing Surface Dressing	35,40,35	Hitchin	A505/240	Hitchin Road	Briar Patch Lane To Letchworth Lane	ARP170140-a	-
Cambridge Road/Hitchin Road Surface Dressing Surface Dressing	35,40,35	Hitchin	<u>A505/225</u>	Hitchin Road	Corners House To Briar Patch Lane	ARP170140-a	-
A505 Baldock Bypass Local Resurfacing for Anti-skid Replacement and other areas	40,40	Baldock	A505/310	Baldock Bypass	A1(M) Junction 9 roundabout start of southbound on-slip	ARP180320-1	-
A505 Baldock Bypass Local Resurfacing for Anti-skid Replacement and other areas	40,40	Baldock	A505/300	Baldock Bypass	Link To A1(m) Junction 9 S/b On Slip	ARP180320-1	-
Willian Road/Baldock Road Surface Dressing Surface Dressing	40,40,40,40	Letchworth Garden City	C19/30	Willian Road	Letchworth Lane to Wymondley Road	CWY180721-a	-
Willian Road/Baldock Road Surface Dressing Surface Dressing	40,40,40,40	Letchworth Garden City	C19/40	Baldock Lane	Parish Hall To Normans Farm	CWY180721-a	-
Willian Road/Baldock Road Surface Dressing Surface Dressing	40,40,40,40	Letchworth Garden City	C19/35	Willian Road	Wymondley Road to east junction of Willian Church Road	CWY180721-a	-
Willian Road/Baldock Road Surface Dressing Surface Dressing	40,40,40,40	Letchworth Garden City	C19/45	Baldock Lane	Normans Farm To Letchworth Gate	CWY180721-a	-
Highfield Reconstruction Investigation	40	Letchworth Garden City	5U670/10	Highfield	Hitchin Road To West View	CWY180882-1	-
Willian Road Local Resurfacing	40	Letchworth Garden City	C19/30	Willian Road	Letchworth Lane to Wymondley Road	CWY180954-1	-
Ashbourne Close Thin Surfacing	40	Letchworth Garden City	5U1087/10	Ashbourne Close	Off Penn Way	CWY180961-1	-
Blackmore Thin Surfacing	40,40,40	Letchworth Garden City	5U606/10	Blackmore	Loop Off Penn Way -South To North	CWY180969-1	-
Blackmore Thin Surfacing	40,40,40	Letchworth Garden City	5U606/20	Blackmore	Spur On Lhs - To End Near Hse No 15	CWY180969-1	-
Blackmore Thin Surfacing	40,40,40	Letchworth Garden City	5U606/30	Blackmore	Spur On Rhs To Hse No 22	CWY180969-1	-
Crabtree Dell Thin Surfacing	40,40	Letchworth Garden City	5U985/10	Crabtree Dell	Off Penn Way	CWY180985-1	-
Crabtree Dell Thin Surfacing	40,40	Letchworth Garden City	5U985/20	Crabtree Dell	Hse No 21 To No 33	CWY180985-1	-
Kestrel Walk Thin Surfacing	40,40	Letchworth Garden City	5U1001/10	Kestrel Walk	Off Penn Way	CWY181021-1	-
Kestrel Walk Thin Surfacing	40,40	Letchworth Garden City	5U1001/20	Kestrel Walk	Hse No 25 To No 14	CWY181021-1	-
Lapwing Dell Thin Surfacing	40	Letchworth Garden City	5U1003/10	Lapwing Dell	Off Penn Way	CWY181025-1	-
Milne Close Thin Surfacing	40	Letchworth Garden City	5U1007/10	Milne Close	Junct Penn Way To End	CWY181042-1	-
Olden Mead Thin Surfacing	40	Letchworth Garden City	5U715/10	Olden Mead	Off Penn Way	CWY181046-1	-
Letchworth Lane Surface Dressing	40,40	Letchworth Garden City	C19/10	Letchworth Lane	Hitchin Road To Garth Road	CWY181144-1	-
Letchworth Lane Surface Dressing	40,40	Letchworth Garden City	C19/20	Letchworth Lane	Garth Road To Willian Road	CWY181144-1	-
Willian Road Surface Dressing	35,40	Hitchin	<u>5U555/110</u>	Willian Road	Queenswood Drive to track 260m east of The Orchard	CWY181159-1	-
Willian Road Surface Dressing	35,40	Hitchin	<u>5U555/120</u>	Willian Road	Track 260m east of The Orchard to Letchworth Lane	CWY181159-1	-
Station Road Resurfacing	40	Letchworth Garden City	C110/90	Station Road	Station Place to Norton Way North roundabout	CWY181220-1	-
Crabtree Dell Footway Micro	40	Letchworth Garden City	5U985/10	Crabtree Dell	Off Penn Way	FWY180077-1	-
Pixmore Way Footway Micro	40,71	Letchworth Garden City	5U725/10	Pixmore Way	From Broadway To Norton Way South	FWY180175-1	-
Pixmore Way Footway Micro	40,71	Letchworth Garden City	0F497/10	Ploughmans End	House 21 Ploughmans End To House 102 Cowslips	FWY180175-1	-
Spring Road Footway Micro	40	Letchworth Garden City	5U759/20	Spring Road	Roundabout To Burnell Rise	FWY180188-1	-
Willian Way Footway Micro	40	Letchworth Garden City	<u>5U788/10</u>	Willian Way	End To Baldock Road	FWY180225-1	-
Penn Way Local Footway Surface Treatment	40	Letchworth Garden City	5U1012/10	Penn Way	Letchworth Gate To Howard Drive	FWY180272-1	-

2018/19 Integrated Works Programme



Division number 40
Division Letchworth South
District North Hertfordshire District
Report date: February 2018

Notes
 1. Highway Locality Budget funded schemes are shown at the bottom of the sheet highlighted in grey
 2. Road sections that are adjacent to a divisional boundary are underlined

Project Name	Divison (s) affected	Town / Parish	Road Section	Street Name	Location	IWP Ref	Reason for cancellation, deferral or addition
Willian Way Local Carriageway Surface Inlay	40	Letchworth Garden City	<u>5U788/10</u>	Willian Way	End To Baldock Road	MEM180081-1	-
Bell Acre Local Carriageway Surface Inlay	40,40	Letchworth Garden City	5U980/10	Bell Acre	Off Howard Drive	MEM180083-1	-
Bell Acre Local Carriageway Surface Inlay	40,40	Letchworth Garden City	5U980/20	Bell Acre	Turning Circle	MEM180083-1	-

2018/19 Integrated Works Programme



Division number 41
Division Royston East & Ermine
District North Hertfordshire District
Report date: February 2018

Notes
 1. Highway Locality Budget funded schemes are shown at the bottom of the sheet highlighted in grey
 2. Road sections that are adjacent to a divisional boundary are underlined

Project Name	Divison (s) affected	Town / Parish	Road Section	Street Name	Location	IWP Ref	Reason for cancellation, deferral or addition
London Road Surface Dressing Surface Dressing	20,41,41	Reed	<u>A10/149</u>	London Road	Church Lane South to Barkway Road	ARP170063-a	-
London Road Surface Dressing Surface Dressing	20,41,41	Reed	<u>A10/147</u>	London Road	Haywood Lane South To Church Lane	ARP170063-a	-
London Road Surface Dressing Surface Dressing	20,41,41	Reed	<u>A10/142</u>	London Road	Mile End Farm Entrance To Haywood Lane	ARP170063-a	-
A10 London Road Surface Dressing Surface Dressing	41	Royston	<u>A10/135</u>	London Road	Shrubbery Grove To Mile End Farm Track	ARP170219-a	-
A505 Royston Bypass Surface Dressing	41	Royston	A505/560	Royston Bypass	A10 Roundabout To Dual Nr Newmarket Rd	ARP180284-1	-
A1198 Old North Road Resurfacing	41,41	Royston	<u>A1198/10</u>	Old North Road	West Side Of Island From A505 Roundabout	ARP180303-1	-
A1198 Old North Road Resurfacing	41,41	Royston	<u>A1198/20</u>	Old North Road	East Side Of Island To A505 Roundabout	ARP180303-1	-
Reed End Culvert Reconstruction	42,41,41	Therfield	C1/31	Reed End	A10 (reed) Nr Garages to 5U13 Dane End	BRG180050-1	Deferred due to further investigation required
Reed End Culvert Reconstruction	42,41,41	Therfield	<u>A10/142</u>	London Road	Mile End Farm Entrance To Haywood Lane	BRG180050-1	Deferred due to further investigation required
Reed End Culvert Reconstruction	42,41,41	Therfield	<u>A10/147</u>	London Road	Haywood Lane South To Church Lane	BRG180050-1	Deferred due to further investigation required
Upper Warren Thin Surfacing	41	Royston	5U1284/10	The Warren	Off The Warren	CWY140362-1	-
The Warren/Upper Warren Thin Surfacing	41	Royston	<u>5U896/10</u>	The Warren	Off London Road To Barkway Street	CWY161075-1	Deferred from 17/18 due to road space availability
Betony Vale Thin Surfacing	41	Royston	5U1261/10	Betony Vale	Off Valley Rise Towards Mallow Walk	CWY180967-1	-
Foxglove Bank Thin Surfacing	41,41	Royston	5U1264/10	Foxglove Bank	Poppyfields Est-Off Valley Rise To 27/28	CWY180997-1	-
Foxglove Bank Thin Surfacing	41,41	Royston	5U1264/20	Foxglove Bank	Access For Houses 28 - 14	CWY180997-1	-
Valley Rise Thin Surfacing	41	Royston	5U894/20	Valley Rise	Lingfield Rd To Saffron Street	CWY181084-1	Added following asset management review
Buckland Road Surface Dressing	41	Barkway	<u>C10/525</u>	Buckland Road	East Herts Boundary To High Street	CWY181130-1	-
B1368 High Street Barkway Major Patching	41	Barkway	B1368/100	High Street	South boundary of house 14 to Royston Road	CWY181241-1	-
B1368 Cambridge Road Barkway Major Patching	41,41	Barley	B1368/130	Cambridge Road	U24 Bogmoor Road to south junction of The Mount	CWY181242-1	-
B1368 Cambridge Road Barkway Major Patching	41,41	Barley	B1368/120	Cambridge Road	Royston Road to Bogmoor Road	CWY181242-1	-
B1368 Cambridge Road Barley Major Patching	41	Barley	<u>B1368/160</u>	Cambridge Road	Picknag Road to County boundary	CWY181243-1	-
B1368 High Street Barley Major Patching	41	Barley	B1368/150	High Street	London Road to Picknag Road	CWY181244-1	-
B1368 London Road Surface Dressing	41	Barkway	B1368/90	London Road	East Herts Dist Bdy To Southern Bdy Of House 14	CWY181281-1	-
B1368 High Street Surface Dressing	41	Barkway	B1368/100	High Street	South boundary of house 14 to Royston Road	CWY181282-1	-
B1368 Cambridge Road Surface Dressing	41,41	Barley	B1368/130	Cambridge Road	U24 Bogmoor Road to south junction of The Mount	CWY181283-1	-
B1368 Cambridge Road Surface Dressing	41,41	Barley	B1368/120	Cambridge Road	Royston Road to Bogmoor Road	CWY181283-1	-
London Road Local Resurfacing for Anti-skid Replacement	41	Barkway	B1368/90	London Road	East Herts Dist Bdy To Southern Bdy Of House 14	CWY181336-1	-
Lower King Street Local Carriageway Surface Inlay	41,41,42	Royston	<u>5U848/10</u>	Lower King Street	Baldock Street To Kneesworth Street	CWY181393-1	-
Lower King Street Local Carriageway Surface Inlay	41,41,42	Royston	C167/10	Kneesworth Street	Lower King Street To Melbourn Street	CWY181393-1	-
Lower King Street Local Carriageway Surface Inlay	41,41,42	Royston	<u>C167/15</u>	Kneesworth Street	Lower King Street to station access road north side of railway	CWY181393-1	-
Kneesworth St/Dog kennel Lane, Drainage Investigation	42,41,41	Royston	<u>C167/15</u>	Kneesworth Street	Lower King Street to station access road north side of railway	DRN190003-a	-
Kneesworth St/Dog kennel Lane, Drainage Investigation	42,41,41	Royston	<u>5U825/10</u>	The Green	Off Kneesworth Street To Mill Road	DRN190003-a	-
Kneesworth St/Dog kennel Lane, Drainage Investigation	42,41,41	Royston	5U1020/10	Dog Kennel Lane	House 6 The Green to end at Hunters Mews	DRN190003-a	-

2018/19 Integrated Works Programme



Division number 41
Division Royston East & Ermine
District North Hertfordshire District
Report date: February 2018

Notes
 1. Highway Locality Budget funded schemes are shown at the bottom of the sheet highlighted in grey
 2. Road sections that are adjacent to a divisional boundary are underlined

Project Name	Divison (s) affected	Town / Parish	Road Section	Street Name	Location	IWP Ref	Reason for cancellation, deferral or addition
Valley Rise Local Carriageway Surface Inlay	41	Royston	5U894/20	Valley Rise	Lingfield Rd To Saffron Street	MEM180084-1	-
Poplar Close Local Carriageway Surface Inlay	41	Royston	5U871/10	Poplar Close	Off Poplar Drive	MEM180085-1	-
Newsells Village Road Local Carriageway Major Patching	41	Barkway	5U38/10	Newsells Village Road	From C4 To Junc U20/30	MEM180086-1	-

2018/19 Integrated Works Programme

Division number 42
Division Royston West & Rural
District North Hertfordshire District
Report date: February 2018

Notes
 1. Highway Locality Budget funded schemes are shown at the bottom of the sheet highlighted in grey
 2. Road sections that are adjacent to a divisional boundary are underlined



Project Name	Divison (s) affected	Town / Parish	Road Section	Street Name	Location	IWP Ref	Reason for cancellation, deferral or addition
A505 Baldock Bypass Surface Dressing Surface Dressing	42,42,42	Baldock	A505/337	Baldock Bypass	Clothall Rd Bridge To Weston Hills Footbridge	ARP190041-a	-
A505 Baldock Bypass Surface Dressing Surface Dressing	42,42,42	Baldock	A505/343	Baldock Bypass	Wallington Road Bridge To Clothall Road Bridge	ARP190041-a	-
A505 Baldock Bypass Surface Dressing Surface Dressing	42,42,42	Baldock	A505/349	Baldock Bypass	Westbound Onslip At Wallington Road Junction	ARP190041-a	-
Reed End Culvert Reconstruction	42,41,41	Therfield	C1/31	Reed End	A10 (reed) Nr Garages to 5U13 Dane End	BRG180050-1	Deferred due to further investigation required
Reed End Culvert Reconstruction	42,41,41	Therfield	<u>A10/142</u>	London Road	Mile End Farm Entrance To Haywood Lane	BRG180050-1	Deferred due to further investigation required
Reed End Culvert Reconstruction	42,41,41	Therfield	<u>A10/147</u>	London Road	Haywood Lane South To Church Lane	BRG180050-1	Deferred due to further investigation required
Days Close Thin Surfacing	42	Royston	5U811/10	Days Close	Off Coronation Avenue To End	CWY151306-1	Deferred from 17/18 due to road space availability
Coronation Avenue Thin Surfacing	42	Royston	5U807/10	Coronation Avenue	Off Briary Lane To End	CWY151339-1	Deferred from 17/18 due to road space availability
Chesfield Manor Road Surface Dressing Surface Dressing	42	Graveley	5U239/10	Unadopted Track North From Church End To St	U83 To Chesfield Manor	CWY151675-b	-
Church Lane surface dressing Surface Dressing	42	Weston	5U6/10	Church Lane	C14 Maiden St To Church	CWY151711-a	Added due to change in programme priority
Station Road Surface Dressing Surface Dressing	42	Ashwell	C9/180	Station Road	C8 Lucas Lane to Derstriction signs west of garage	CWY170292-a	Added due to change in programme priority
Ashwell Road Surface Dressing Surface Dressing	42	Ashwell	<u>C9/190</u>	Ashwell Road	Derrestriction signs wet of garage to County boundary at culvert	CWY180054-a	-
Caldecote Road Localised Patching/Crack Repair	42,42	Newnham	5U17/20	Caldecote Road	Ent Caldecot Manor To 30 Mph Sign	CWY180896-1	-
Caldecote Road Localised Patching/Crack Repair	42,42	Newnham	5U17/30	Caldecote Road	30 Mph Sign To Junc Ashwell Rd	CWY180896-1	-
Stotfold Road Localised Patching/Crack Repair	42	Radwell	5U17/10	Stotfold Road	Edge Of A1(m) Bridge To Caldecote Manor	CWY180942-1	-
Kneesworth Street/Old North Road Local Resurfacing	42,42	Royston	<u>C167/20</u>	Old North Road	Station access road north side of railway to York Way roundabout	CWY181113-1	-
Kneesworth Street/Old North Road Local Resurfacing	42,42	Royston	<u>C167/15</u>	Kneesworth Street	Lower King Street to station access road north side of railway	CWY181113-1	-
B1037 White Hill Surface Dressing	22,22,42,22	Walkern	B1037/140	White Hill	Derrestrictions To South Boundary Of Glen-Parva	CWY181273-1	-
B1037 White Hill Surface Dressing	22,22,42,22	Walkern	B1037/145	White Hill	30mph Signs Ne To C5	CWY181273-1	-
B1037 White Hill Surface Dressing	22,22,42,22	Walkern	<u>B1037/142</u>	White Hill	S Boundary Of Glen-Parva To East Herts Boundary	CWY181273-1	-
B1037 White Hill Surface Dressing	22,22,42,22	Walkern	B1037/143	White Hill	East Herts Boundary To 30mph Signs (cromer)	CWY181273-1	-
B197 Jacks Hill Surface Dressing	42	Graveley	<u>B197/835</u>	Jacks Hill	Graveley Lane To A505 Baldock Bypass	CWY181291-1	-
XX_yston Bypass Interchange with Wallington Road Resurfacing	42,42,42	Baldock	B656/540	Royston Bypass Interchange with	Roundabout With Royston Road	CWY181324-1	-
XX_yston Bypass Interchange with Wallington Road Resurfacing	42,42,42	Baldock	B656/560	Royston Bypass Interchange with	Roundabout With Wallington Road	CWY181324-1	-
XX_yston Bypass Interchange with Wallington Road Resurfacing	42,42,42	Baldock	B656/550	Royston Bypass Interchange with	Link Between Roundabouts Over A505 (eastwards)	CWY181324-1	-
Lower King Street Local Carriageway Surface Inlay	41,41,42	Royston	<u>5U848/10</u>	Lower King Street	Baldock Street To Kneesworth Street	CWY181393-1	-
Lower King Street Local Carriageway Surface Inlay	41,41,42	Royston	C167/10	Kneesworth Street	Lower King Street To Melbourn Street	CWY181393-1	-
Lower King Street Local Carriageway Surface Inlay	41,41,42	Royston	<u>C167/15</u>	Kneesworth Street	Lower King Street to station access road north side of railway	CWY181393-1	-
Pedlars Lane, Therfield Drainage Main Works	42,42	Therfield	C6/10	Pedlars Lane	Junc C1 Church Lane To Junc C2 Mill Lane	DRN140016-2	-
Pedlars Lane, Therfield Drainage Main Works	42,42	Therfield	5U10/20	Church Lane	C1 To End	DRN140016-2	-
Kneesworth St/Dog kennal Lane, Drainage Investigation	42,41,41	Royston	<u>C167/15</u>	Kneesworth Street	Lower King Street to station access road north side of railway	DRN190003-a	-
Kneesworth St/Dog kennal Lane, Drainage Investigation	42,41,41	Royston	<u>5U825/10</u>	The Green	Off Kneesworth Street To Mill Road	DRN190003-a	-
Kneesworth St/Dog kennal Lane, Drainage Investigation	42,41,41	Royston	5U1020/10	Dog Kennel Lane	House 6 The Green to end at Hunters Mews	DRN190003-a	-

2018/19 Integrated Works Programme



Division number 42
Division Royston West & Rural
District North Hertfordshire District
Report date: February 2018

Notes
 1. Highway Locality Budget funded schemes are shown at the bottom of the sheet highlighted in grey
 2. Road sections that are adjacent to a divisional boundary are underlined

Project Name	Divison (s) affected	Town / Parish	Road Section	Street Name	Location	IWP Ref	Reason for cancellation, deferral or addition
York Way Pedestrian Crossings	42,36	Royston	<u>5U904/10</u>	York Way	Orchard Road (by unit 11) to Old North Road roundabout	ITP170014-1	-
York Way Pedestrian Crossings	42,36	Royston	5U61/10	Miserable Lane	C24 To U35	ITP170014-1	-
A505 Royston Bypass Western Roundabout Casualty Reduction	42,42,42,42,42,42	Therfield	A505/460	Baldock Road	Coombe Road junction eastbound to Royston Bypass roundabout	SAR180018-1	Added as part of Casualty Reduction programme
Church Lane Local Carriageway Surface Inlay	42	Graveley	5U83/20	Church Lane	Derest Signs To U239 (no Thru Rd Chesfie)	MEM180087-1	-
Downlands Local Carriageway Surface Inlay	42	Royston	5U1021/10	Downlands	Baldock Road To Mackerel Hall	MEM180088-1	-

2018/19 Integrated Works Programme

Division number 43
Division Colney Heath & Marshalswick
District St. Albans District
Report date: February 2018

Notes
 1. Highway Locality Budget funded schemes are shown at the bottom of the sheet highlighted in grey
 2. Road sections that are adjacent to a divisional boundary are underlined



Project Name	Divison (s) affected	Town / Parish	Road Section	Street Name	Location	IWP Ref	Reason for cancellation, deferral or addition
Harness Way Thin Surfacing	43,43,43,43	St Albans	6U1360/20	Harness Way	Cul-De-Sac on RHS off Section Ten	CWY151604-1	Deferred from 17/18 due to road space availability
Harness Way Thin Surfacing	43,43,43,43	St Albans	6U1360/30	Harness Way	Cul-De-Sac On Lhs Off Section 10	CWY151604-1	Deferred from 17/18 due to road space availability
Harness Way Thin Surfacing	43,43,43,43	St Albans	6U1360/40	Harness Way	First Cul-De-Sac On Lhs Off Section 10	CWY151604-1	Deferred from 17/18 due to road space availability
Harness Way Thin Surfacing	43,43,43,43	St Albans	6U1360/10	Harness Way	Cul-De-Sac Off Villiers Crescent	CWY151604-1	Deferred from 17/18 due to road space availability
Smallford Lane/Station Road Surface Dressing Surface Dressing	43,43	St Albans	C61/20	Station Road	Wilkins Green Lane To Rbt	CWY160999-a	-
Smallford Lane/Station Road Surface Dressing Surface Dressing	43,43	St Albans	C61/10	Smallford Lane	Junc Orbital To Wilkins Green Lane	CWY160999-a	-
C61 Oaklands Lane Resurfacing	43,43	St Albans	C61/32	Oaklands Lane	Coopers Green Lane Rbt To 40mph Signs	CWY181329-1	-
C61 Oaklands Lane Resurfacing	43,43	St Albans	C61/30	Oaklands Lane	Coopers Green Lane Rbt	CWY181329-1	-
Marshalswick Lane Local resurfacing for Anti-skid Replacement and Ridgeway r'bt tie-in	43	St Albans	<u>C62/40</u>	Marshalswick Lane	Junc Sandpit Lane To Junc St Albans Road	CWY181338-1	-
Rose Walk Local Carriageway Microasphalt	43	St Albans	<u>6U460/10</u>	Rose Walk	Junct Sanpit Ln To Junct Jersey Ln	CWY181413-1	-
Harness Way/Briar Road Phase 1 drainage works	43,43,43,43,43,43,43,43,43	St Albans	6U38/10	Ardens Way	Junct Barnfield To Junct Briar Rd	DRN160005-1	Deferred from 17/18 due to further investigation required
Harness Way/Briar Road Phase 1 drainage works	43,43,43,43,43,43,43,43,43	St Albans	6U465/10	The Ridgeway	Loop off Marshalswick Lane (house 1b to The Quadrant)	DRN160005-1	Deferred from 17/18 due to further investigation required
Harness Way/Briar Road Phase 1 drainage works	43,43,43,43,43,43,43,43,43	St Albans	6U1032/10	Buxton Close	Junct Ardens Way To End Cul-De-Sac	DRN160005-1	Deferred from 17/18 due to further investigation required
Harness Way/Briar Road Phase 1 drainage works	43,43,43,43,43,43,43,43,43	St Albans	6U1053/10	Thorpefield Close	Junct Briar Rd To End Cul-De-Sac	DRN160005-1	Deferred from 17/18 due to further investigation required
Harness Way/Briar Road Phase 1 drainage works	43,43,43,43,43,43,43,43,43	St Albans	6U1360/40	Harness Way	First Cul-De-Sac On Lhs Off Section 10	DRN160005-1	Deferred from 17/18 due to further investigation required
Harness Way/Briar Road Phase 1 drainage works	43,43,43,43,43,43,43,43,43	St Albans	6U1360/10	Harness Way	Cul-De-Sac Off Villiers Crescent	DRN160005-1	Deferred from 17/18 due to further investigation required
Harness Way/Briar Road Phase 1 drainage works	43,43,43,43,43,43,43,43,43	St Albans	6U1030/10	Briar Road	Junct The Ridgeway To End Cul-De-Sac	DRN160005-1	Deferred from 17/18 due to further investigation required
Harness Way/Briar Road Phase 1 drainage works	43,43,43,43,43,43,43,43,43	St Albans	6F308/10	Harness Way	Side of 19 Harness Way to rear of 10 The Leys	DRN160005-1	Deferred from 17/18 due to further investigation required
Harness Way/Briar Road Phase 3 drainage works	43,43,43	St Albans	6U38/10	Ardens Way	Junct Barnfield To Junct Briar Rd	DRN160005-2	Deferred due to change in programme priority
Harness Way/Briar Road Phase 3 drainage works	43,43,43	St Albans	6U1360/10	Harness Way	Cul-De-Sac Off Villiers Crescent	DRN160005-2	Deferred due to change in programme priority
Harness Way/Briar Road Phase 3 drainage works	43,43,43	St Albans	106UCR1	Jersey Lane	(UUCR) Ardens Way to Sandringham Crescent	DRN160005-2	Deferred due to change in programme priority
A414 North Orbital Road Drainage Investigation	52,52,52,52,52,52,51,43,43,43,43,76,76,43	St Albans	A405/048	North Orbital Road	Jct21a M25 To The Noke Roundabout	DRN170008-1	-
A414 North Orbital Road Drainage Investigation	52,52,52,52,52,52,51,43,43,43,43,76,76,43	St Albans	A405/049	North Orbital Road	Noke Roundabout To Jct21a Of M25	DRN170008-1	-
A414 North Orbital Road Drainage Investigation	52,52,52,52,52,52,51,43,43,43,43,76,76,43	St Albans	A405/050	North Orbital Road	The Noke Hotel Roundabout	DRN170008-1	-
A414 North Orbital Road Drainage Investigation	52,52,52,52,52,52,51,43,43,43,43,76,76,43	St Albans	A405/060	North Orbital Road	Tipendell Lane Rbt To Park Street Rbt	DRN170008-1	-
A414 North Orbital Road Drainage Investigation	52,52,52,52,52,52,51,43,43,43,43,76,76,43	St Albans	A405/061	North Orbital Road	Park Street Rbt To Tipendell Lane Rbt	DRN170008-1	-
A414 North Orbital Road Drainage Investigation	52,52,52,52,52,52,51,43,43,43,43,76,76,43	St Albans	<u>A414/005</u>	A414/Watling Street Roundabout	Park Street roundabout	DRN170008-1	-
A414 North Orbital Road Drainage Investigation	52,52,52,52,52,52,51,43,43,43,43,76,76,43	St Albans	<u>A414/062</u>	North Orbital Road	Highfield Lane To Colney Heath Longabout	DRN170008-1	-
A414 North Orbital Road Drainage Investigation	52,52,52,52,52,52,51,43,43,43,43,76,76,43	St Albans	<u>A414/072</u>	North Orbital Road	Colney Heath Longabout To White Horse Lane	DRN170008-1	-
A414 North Orbital Road Drainage Investigation	52,52,52,52,52,52,51,43,43,43,43,76,76,43	St Albans	A414/076	A414 London Colney Longabout	Longabout from Colney Heath Lane to Smallford Lane	DRN170008-1	-
A414 North Orbital Road Drainage Investigation	52,52,52,52,52,52,51,43,43,43,43,76,76,43	St Albans	<u>A414/085</u>	North Orbital Road	Colney Heath Rbt To Bridge Over Path (boundary)	DRN170008-1	-
A414 North Orbital Road Drainage Investigation	52,52,52,52,52,52,51,43,43,43,43,76,76,43	St Albans	A414/093	North Orbital Road	A1(m) J3 Rbt To Bridge Over Path (boundary)	DRN170008-1	-
A414 North Orbital Road Drainage Investigation	52,52,52,52,52,52,51,43,43,43,43,76,76,43	St Albans	A414/087	North Orbital Road	Bridge Over Path (boundary) To A1(m) J3 Rbt	DRN170008-1	-

2018/19 Integrated Works Programme



Division number 43
Division Colney Heath & Marshalswick
District St. Albans District
Report date: February 2018

Notes
 1. Highway Locality Budget funded schemes are shown at the bottom of the sheet highlighted in grey
 2. Road sections that are adjacent to a divisional boundary are underlined

Project Name	Divison (s) affected	Town / Parish	Road Section	Street Name	Location	IWP Ref	Reason for cancellation, deferral or addition
A414 North Orbital Road Drainage Investigation	52,52,52,52,52,51,43,43,43,43,76,76,43	St Albans	<u>A414/097</u>	North Orbital Road	Bridge Over Path (boundary) To Colney Heath Rbt	DRN170008-1	-
Roestock Lane Footway Reconstruction	43	St Albans	6U1385/10	Roestock Lane	Tollgate Rd Rbt To 64 M From End	MEM180047-1	-
Briar Road Footway Reconstruction	43	St Albans	6U1030/10	Briar Road	Junct The Ridgeway To End Cul-De-Sac	MEM180048-1	-
Hatfield Road Footway Reconstruction	43	St Albans	A1057/40	Hatfield Road	40mph Signs To Smallford Rbt	MEM180049-1	-

2018/19 Integrated Works Programme

Division number 44
Division Harpenden North East
District St. Albans District
Report date: February 2018

Notes
 1. Highway Locality Budget funded schemes are shown at the bottom of the sheet highlighted in grey
 2. Road sections that are adjacent to a divisional boundary are underlined



Project Name	Divison (s) affected	Town / Parish	Road Section	Street Name	Location	IWP Ref	Reason for cancellation, deferral or addition
A1081 Luton Road/The Common R'bt Local Resurfacing	44,45	Harpenden	<u>A1081/280</u>	Luton Road	Lamp Column 405 To County Boundary Opposite Ph	ARP180237-1	-
A1081 Luton Road/The Common R'bt Local Resurfacing	44,45	Harpenden	A1081/290	Luton Road	Opp P.hse To Derest	ARP180237-1	-
B653 Lower Luton Road Local Resurfacing for Anti-skid Replacement and Common Lane r'bt	45,44	Wheathampstead	B653/170	Lower Luton Road	Kingfisher Cl To Marshalls Heath Lane	CWY181337-1	-
B653 Lower Luton Road Local Resurfacing for Anti-skid Replacement and Common Lane r'bt	45,44	Wheathampstead	B653/190	Lower Luton Road	30mph Signs (nr Common Lane) To Bower Heath Lane	CWY181337-1	-
Luton Road Phase 3 Drainage Works	44,44,45,45	Harpenden	<u>A1081/280</u>	Luton Road	Lamp Column 405 To County Boundary Opposite Ph	DRN180006-1	-
Luton Road Phase 3 Drainage Works	44,44,45,45	Harpenden	6U1146/10	Luton Road	Service Road North To South Nos 301-263	DRN180006-1	-
Luton Road Phase 3 Drainage Works	44,44,45,45	Harpenden	A1081/290	Luton Road	Opp P.hse To Derest	DRN180006-1	-
Luton Road Phase 3 Drainage Works	44,44,45,45	Harpenden	<u>A1081/300</u>	Luton Road	Derest To Junc Kinsbourne Green Lane	DRN180006-1	-
Alzey Gardens Footway Micro	44	Harpenden	6U562/10	Alzey Gardens	Piggotshill Lane To No 46 Alzey Gardens	FWY180232-1	-

2018/19 Integrated Works Programme

Division number 45
Division Harpenden Rural
District St. Albans District
Report date: February 2018

Notes
 1. Highway Locality Budget funded schemes are shown at the bottom of the sheet highlighted in grey
 2. Road sections that are adjacent to a divisional boundary are underlined



Project Name	Divison (s) affected	Town / Parish	Road Section	Street Name	Location	IWP Ref	Reason for cancellation, deferral or addition
A1081 Luton Road/The Common R'bt Local Resurfacing	44,45	Harpenden	<u>A1081/280</u>	Luton Road	Lamp Column 405 To County Boundary Opposite Ph	ARP180237-1	-
A1081 Luton Road/The Common R'bt Local Resurfacing	44,45	Harpenden	A1081/290	Luton Road	Opp P.hse To Derest	ARP180237-1	-
Redbourne Chequers (HCC No. 486)	45,45	Redbourn	6U3/30	Chequer Lane	Junc St Albans Rd To Stopped Up Rd End	BRG180049-1	-
Redbourne Chequers (HCC No. 486)	45,45	Redbourn	6F1040/10	Chequer Lane	From End Of Road To B487 (bypass)	BRG180049-1	-
Southend Lane Surface Dressing Surface Dressing	45	Redbourn	6U179/10	Southend Lane	Junct Hogg End Ln To Junct Punch Bowl Ln	CWY160158-a	-
Common Lane Surface Dressing Surface Dressing	45,45	Harpenden	6U1/30	Common Lane	Sauncey Wood Lane To Bower Heath	CWY161005-a	-
Common Lane Surface Dressing Surface Dressing	45,45	Harpenden	<u>6U1/20</u>	Common Lane	30mph Signs After Milford Hill to Sauncey Wood Lane	CWY161005-a	-
Mackerye End Surface Dressing Surface Dressing	45	Harpenden	6U1139/10	Mackerye End	Junction by Veilliey to Holly Bush cottage access	CWY161145-a	-
Holly Lane Surface Dressing Surface Dressing	45	Harpenden	6U1590/10	Holly Lane	Junc Sauncy Wood Ln U152 To Common Lane U1/40	CWY161153-a	-
Redbourn Lane Surface Dressing Surface Dressing	46,45	Harpenden	<u>B487/350</u>	Redbourn Lane	Side Of House 2 Oakfield Rd To A1081 Roundabout	CWY161176-a	-
Redbourn Lane Surface Dressing Surface Dressing	46,45	Harpenden	B487/340	Redbourn Lane	A5183 Roundabout To Side Of House 2 Oakfield Road	CWY161176-a	-
Childwick Green Surface Dressing	45	St Albans	6U1228/20	Childwick Green	Jw A1081 Se Thru Childwick Green To Park Lodge	CWY161294-1	Deferred due to change in programme priority
Bower Heath Lane Surface Dressing Surface Dressing	45	Harpenden	<u>B652/110</u>	Bower Heath Lane	Junc Lwr Luton Rd B653 To Junc Plummers Ln U167	CWY170623-a	-
Wheathampstead Road/Harpenden Road Surface Dressing	45,45	Wheathampstead	C94/115	Wheathampstead Road	Long Buftlers To East Junction Of Pipers Lane	CWY170667-1	-
Wheathampstead Road/Harpenden Road Surface Dressing	45,45	Wheathampstead	C94/125	Harpenden Road	East Junction Of Pipers Lane To Brewhouse Hill	CWY170667-1	-
Hopkins Crescent Resurfacing	45	Sandridge	6U150/10	Hopkins Crescent	S Junc St Albans Rd To N Junc	CWY170770-1	-
High Street Localised Patching	45	Redbourn	C63/10	High Street	Junc Bypass Rbt To Junc Fish St	CWY180916-1	-
Flamsteadbury Lane Thin Surfacing	45	Redbourn	6U129/20	Flamsteadbury Lane	South Bdy Of House 1 Northwards To Stephens Way	CWY180996-1	-
Stephens Way Thin Surfacing	45,45	Redbourn	6U1157/20	Stephens Way	Hammerhead Off Of Main Part Of Road	CWY181072-1	-
Stephens Way Thin Surfacing	45,45	Redbourn	6U1157/10	Stephens Way	Flamsteadbury Lane To End By Block 10-16	CWY181072-1	-
Kimpton Road Surface Dressing	45,38	Wheathampstead	C96/10	Kimpton Road	B651 Ballslough Hill To Firs Drive	CWY181143-1	-
Kimpton Road Surface Dressing	45,38	Wheathampstead	<u>C96/15</u>	Kimpton Road	Firs Drive To Porters End Lane	CWY181143-1	-
Wheathampstead Road Surface Dressing	45	Harpenden	<u>C94/110</u>	Wheathampstead Road	Piggottshill Lane To Long Buftlers	CWY181157-1	-
B653 Lower Luton Road Local Resurfacing for Anti-skid Replacement and Common Lane r'bt	45,44	Wheathampstead	B653/170	Lower Luton Road	Kingfisher Cl To Marshalls Heath Lane	CWY181337-1	-
B653 Lower Luton Road Local Resurfacing for Anti-skid Replacement and Common Lane r'bt	45,44	Wheathampstead	B653/190	Lower Luton Road	30mph Signs (nr Common Lane) To Bower Heath Lane	CWY181337-1	-
Beech Crescent Local Carriageway Microasphalt	45	Wheathampstead	6U1147/10	Beech Crescent	Junct Hill Dyke Rd To Hammerhead	CWY181411-1	-
Vale Court Local Carriageway Microasphalt	49,45	St Albans	6U219/10	Colindale Avenue	London Rd A1081 To End	CWY181412-1	-
Vale Court Local Carriageway Microasphalt	49,45	St Albans	6U1219/10	Vale Court	Junct Hill Dyke Rd To End Of Cul-De-Sac	CWY181412-1	-
Lybury Lane, Redbourn Drainage Main Works	45,45,45,45	Redbourn	6U16/30	Lybury Lane	End Of Splitter Island To Derest Sign	DRN170002-2	-
Lybury Lane, Redbourn Drainage Main Works	45,45,45,45	Redbourn	6U16/40	Lybury Lane	Derest To Motorway Bridge	DRN170002-2	-
Lybury Lane, Redbourn Drainage Main Works	45,45,45,45	Redbourn	6U197/20	Ridgedown	Junction By House 2 To Snatchup	DRN170002-2	-
Lybury Lane, Redbourn Drainage Main Works	45,45,45,45	Redbourn	6U197/10	Ridgedown	The Terrace To North Junction With Lybury Ln	DRN170002-2	-
Luton Road Phase 3 Drainage Works	44,44,45,45	Harpenden	<u>A1081/280</u>	Luton Road	Lamp Column 405 To County Boundary Opposite Ph	DRN180006-1	-

2018/19 Integrated Works Programme

Division number 45
Division Harpenden Rural
District St. Albans District
Report date: February 2018

Notes
 1. Highway Locality Budget funded schemes are shown at the bottom of the sheet highlighted in grey
 2. Road sections that are adjacent to a divisional boundary are underlined



Project Name	Divison (s) affected	Town / Parish	Road Section	Street Name	Location	IWP Ref	Reason for cancellation, deferral or addition
Luton Road Phase 3 Drainage Works	44,44,45,45	Harpenden	6U1146/10	Luton Road	Service Road North To South Nos 301-263	DRN180006-1	-
Luton Road Phase 3 Drainage Works	44,44,45,45	Harpenden	A1081/290	Luton Road	Opp P.hse To Derest	DRN180006-1	-
Luton Road Phase 3 Drainage Works	44,44,45,45	Harpenden	<u>A1081/300</u>	Luton Road	Derest To Junc Kinsbourne Green Lane	DRN180006-1	-
Codicote Road Pedestrian Crossing Main Works	45	Wheathampstead	B653/140	Codicote Road	Cory Wright Way To Rbt With B651	ITP140052-1	-
SRTS Scheme 1 18/19	45	Harpenden	<u>C94/110</u>	Wheathampstead Road	Piggottshill Lane To Long Buftlers	ITP180018-1	Combined with ITP170026-3
London Rd / Milehouse Ln	45	St Albans	<u>A1081/150</u>	Harpenden Road	Junc Ayres End Lane To Junc Beesonend Ln	TIS180037-1	Added due to change in programme priority
Redbourn Road Footway Reconstruction	45	St Albans	A5183/360	Redbourn Road	Redbournbury Ln Junct To Beaumont Hall J	MEM160484-1	Deferred due to change in programme priority
St Leonards Crescent Footway Reconstruction	45,45	Sandridge	6F1090/30	St Leonards Crescent	Square Between Houses 7 And 25	MEM180181-1	Added via Highway Locality Budget
St Leonards Crescent Footway Reconstruction	45,45	Sandridge	6U109/10	St Leonards Crescent	Crescent Off House Lane North-South	MEM180181-1	Added via Highway Locality Budget
Butterfield Road Footway Reconstruction	45	Wheathampstead	6U88/10	Butterfield Road	Junc Brewhouse Hill To Junc The Hill	MEM180187-1	Added via Highway Locality Budget
Burton Close Local Carriageway Surface Inlay	45	Wheathampstead	6U1135/10	Burton Close	Junc Dale Ave To End Of Cul-De-Sac	MEM180188-1	Added via Highway Locality Budget

2018/19 Integrated Works Programme

Division number 46
Division Harpenden South West
District St. Albans District
Report date: February 2018

Notes
 1. Highway Locality Budget funded schemes are shown at the bottom of the sheet highlighted in grey
 2. Road sections that are adjacent to a divisional boundary are underlined



Project Name	Divison (s) affected	Town / Parish	Road Section	Street Name	Location	IWP Ref	Reason for cancellation, deferral or addition
Tennyson Road Carriageway Resurfacing	46	Harpenden	6U797/10	Tennyson Road	Sun Lane To Hollybush Lane	CWY150663-1	-
Clarence Road Carriageway Resurfacing	46	Harpenden	6U605/10	Clarence Road	Junc A1081 To Hollybush Ln	CWY160073-a	-
Redbourn Lane Surface Dressing Surface Dressing	46,45	Harpenden	<u>B487/350</u>	Redbourn Lane	Side Of House 2 Oakfield Rd To A1081 Roundabout	CWY161176-a	-
Redbourn Lane Surface Dressing Surface Dressing	46,45	Harpenden	B487/340	Redbourn Lane	A5183 Roundabout To Side Of House 2 Oakfield Road	CWY161176-a	-
Salisbury Avenue Carriageway Resurfacing	46	Harpenden	6U779/10	Salisbury Avenue	Townsend Lane To Rothampsted Ave	CWY161339-a	-
Moreton Avenue Resurfacing Investigation	46	Harpenden	6U725/10	Moreton Avenue	Moreton End Lane To Douglas Road	CWY170865-1	-
Douglas Road Resurfacing investigation	46	Harpenden	6U635/10	Douglas Road	Townsend Ln To A1081	CWY181385-1	-
Dark Lane Footway Micro	46	Harpenden	6U628/10	Dark Lane	Grove Road To Cul-De-Sac	FWY180246-1	-
Bramble Close Footway Reconstruction	46	Harpenden	6U585/10	Bramble Close	Junct Lane To End Cul-De-Sac	MEM180170-1	-
Eastmoor Park Local Carriageway Reconstruction	46	Harpenden	6U638/30	Eastmoor Park	Limbrick Road To Junct No 102	MEM180171-1	-

2018/19 Integrated Works Programme

Division number 47
Division London Colney
District St. Albans District
Report date: February 2018

Notes
 1. Highway Locality Budget funded schemes are shown at the bottom of the sheet highlighted in grey
 2. Road sections that are adjacent to a divisional boundary are underlined



Project Name	Divison (s) affected	Town / Parish	Road Section	Street Name	Location	IWP Ref	Reason for cancellation, deferral or addition
A41 Local Resurfacing and Anti-skid Replacement adj to and in Stoney Lane Services	07,47,47,15,15,15,15	Berkhamsted	<u>A41/426</u>	A41 From A4251 London Road to A416 Chesham	Swingate Lane overbridge to Bourne End Lane overbridge	ARP180305-1	-
A41 Local Resurfacing and Anti-skid Replacement adj to and in Stoney Lane Services	07,47,47,15,15,15,15	Berkhamsted	C118/20	Barnet Road	Colney Fields Shopping Park Roundabout to Riverside junction	ARP180305-1	-
A41 Local Resurfacing and Anti-skid Replacement adj to and in Stoney Lane Services	07,47,47,15,15,15,15	Berkhamsted	C118/30	High Street	Bridge Centre To Rbt	ARP180305-1	-
A41 Local Resurfacing and Anti-skid Replacement adj to and in Stoney Lane Services	07,47,47,15,15,15,15	Berkhamsted	C181/20	Stoney Lane	Hotel Roundabout	ARP180305-1	-
A41 Local Resurfacing and Anti-skid Replacement adj to and in Stoney Lane Services	07,47,47,15,15,15,15	Berkhamsted	C181/30	Stoney Lane	Hotel Roundabout To Central Island	ARP180305-1	-
A41 Local Resurfacing and Anti-skid Replacement adj to and in Stoney Lane Services	07,47,47,15,15,15,15	Berkhamsted	C181/40	Stoney Lane	Start Of Central Island To A41 Eastbound	ARP180305-1	-
A41 Local Resurfacing and Anti-skid Replacement adj to and in Stoney Lane Services	07,47,47,15,15,15,15	Berkhamsted	C181/50	Stoney Lane	A41 Eastbound To End Of Central Island	ARP180305-1	-
Seaton Road Drainage Main Scheme	47,47	London Colney	6U911/10	Seaton Road	High St To Cul-De-Sac	DRN150013-1	Deferred from 17/18 due to further investigation required
Seaton Road Drainage Main Scheme	47,47	London Colney	6F131/10	London Colney Footpath 028	Seaton Road To Bluett Road	DRN150013-1	Deferred from 17/18 due to further investigation required
Kings Road Footway Reconstruction	47	London Colney	6U898/10	Kings Road	Junct Lane To Junct High St	MEM180091-1	-
Manor Road Footway Reconstruction	47	London Colney	6U899/10	Manor Road	Junct Rd To Garage Entr 111& 108	MEM180092-1	-
Cherry Tree Avenue Footway Reconstruction	47	London Colney	6U884/10	Cherry Tree Avenue	From Junct Rd To End Of Cul-De-Sac	MEM180179-1	Added via Highway Locality Budget
Cotlandswick Footway Reconstruction	47	London Colney	6U888/10	Cotlandswick	Opposite 318 High St To Opposite 288 High St	MEM180180-1	Added via Highway Locality Budget

2018/19 Integrated Works Programme

Division number 48
Division St Albans Central
District St. Albans District
Report date: February 2018

Notes
 1. Highway Locality Budget funded schemes are shown at the bottom of the sheet highlighted in grey
 2. Road sections that are adjacent to a divisional boundary are underlined



Project Name	Divison (s) affected	Town / Parish	Road Section	Street Name	Location	IWP Ref	Reason for cancellation, deferral or addition
Russell Avenue Resurfacing Resurfacing	48	St Albans	6U464/10	Russell Avenue	Junct Upton Ave To Junct Britton Ave	CWY150656-b	-
Brampton Road Carriageway Resurfacing	48	St Albans	6U133/10	Brampton Road	Junct Clarence Rd To Junct Woodstock Rd	CWY151441-a	-
6U414 Normandy Road Resurfacing	48	St Albans	6U414/10	Normandy Road	Junct Folly Ln To Junct Waverley Rd	CWY181308-1	-
Sandpit Lane Major Patching	48	St Albans	C143/10	Sandpit Lane	Junc B651 Stonecross To Beechwood	CWY181359-1	-
Sunderland Avenue Local Carriageway Microasphalt	48	St Albans	6U495/10	Sunderland Avenue	From Junct Of Jennings Rd To Junct Sanpi	CWY181405-1	-
Upton Avenue Footway Micro	48	St Albans	6U516/10	Upton Avenue	End Cul-De-Sac To Junct Selby Ave	FWY180266-1	-
London Road/ Alma Road Pedestrian Crossings	48,48,48	St Albans	B6424/10	Alma Road	London Road to Victoria Street	ITP180003-1	-
London Road/ Alma Road Pedestrian Crossings	48,48,48	St Albans	<u>6U299/10</u>	Grosvenor Road	Alma Road To Londondon Road Roundabout	ITP180003-1	-
London Road/ Alma Road Pedestrian Crossings	48,48,48	St Albans	A1081/70	London Road	Alma Rd Mini Rbt To Junc Holywell Hill	ITP180003-1	-
St Peters St Nr Townsend Rd S420 Signal Refurbishment	48	St Albans	A1081/110	St Peters Street	A1081/a4147 Rbt To F/path Ent Nr B651	TIS180015-1	-
Blenheim Road Footway Reconstruction	48	St Albans	6U1061/20	Blenheim Road	Junct Jennings Rd To Junct Sandpit Ln	MEM180113-1	-
St Albans City Footpath 006 Footway Reconstruction	48	St Albans	6F73/10	St Albans City Footpath 006	Side 13 -15 Chequer Street	MEM180161-1	-
Churchill Road Footway Reconstruction	48	St Albans	6U214/10	Churchill Road	From Junct Jennings Rd Junct Sandpit Ln	MEM180173-1	-

2018/19 Integrated Works Programme

Division number 49
Division St Albans East
District St. Albans District
Report date: February 2018

Notes
 1. Highway Locality Budget funded schemes are shown at the bottom of the sheet highlighted in grey
 2. Road sections that are adjacent to a divisional boundary are underlined



Project Name	Divison (s) affected	Town / Parish	Road Section	Street Name	Location	IWP Ref	Reason for cancellation, deferral or addition
Cunningham Avenue Carriageway Resurfacing	49	St Albans	6U238/10	Cunningham Avenue	No Through Rd Off London Rd	CWY151301-b	-
Camp Road Localised Patching	49	St Albans	<u>C97/70</u>	Camp Road	Drakes Drive To Hatfield Road	CWY180897-1	-
Cell Barnes Lane Resurfacing	49	St Albans	6U207/10	Cell Barnes Lane	Junc Camp View Rd To Junc Drakes Drive	CWY181170-1	-
Vale Court Local Carriageway Microasphalt	49,45	St Albans	6U219/10	Colindale Avenue	London Rd A1081 To End	CWY181412-1	-
Vale Court Local Carriageway Microasphalt	49,45	St Albans	6U1219/10	Vale Court	Junct Hill Dyke Rd To End Of Cul-De-Sac	CWY181412-1	-
London Colney Rbt	49	London Colney	<u>A414/042</u>	London Colney Roundabout	London Road/a414/a1081 Rbt	TIS180036-1	Added due to change in programme priority
Frobisher Road Footway Reconstruction	49	St Albans	<u>6U279/10</u>	Frobisher Road	Cut Thru Hill End Lane To Drakes Dr	MEM180120-1	-
College Road Footway Reconstruction	49	St Albans	6U221/10	College Road	Junc Camp Rd To Junc Cambridge Rd	MEM180160-1	-

2018/19 Integrated Works Programme

Division number 50
Division St Albans North
District St. Albans District
Report date: February 2018

Notes
 1. Highway Locality Budget funded schemes are shown at the bottom of the sheet highlighted in grey
 2. Road sections that are adjacent to a divisional boundary are underlined



Project Name	Divison (s) affected	Town / Parish	Road Section	Street Name	Location	IWP Ref	Reason for cancellation, deferral or addition
A1081 Harpenden Road Surface Dressing	50	St Albans	<u>A1081/120</u>	Harpenden Road	Stone Cross Island To Beech Road	ARP180269-1	-
Heydons Close Resurfacing Resurfacing	50	St Albans	6U319/10	Heydons Close	Townsend Drive to house 5	CWY151481-a	-
Boundary Road Carriageway Resurfacing	50	St Albans	6U131/10	Boundary Road	Junct Sandridge Rd To Warwick Road	CWY170161-1	-
Culver Road Lane Carriageway Resurfacing	50	St Albans	<u>6U236/10</u>	Culver Road	Sandpit Lane To Boundary Road	CWY170172-1	-
Birchmead Close Resurfacing	50	St Albans	6U111/10	Birchmead Close	Cul-De-Sac Off Repton Green	CWY181165-1	-
Homewood Road Resurfacing Investigation	50	St Albans	<u>6U327/10</u>	Homewood Road	To Junct Marshals Dr From Junct Sanpit L	CWY181193-1	-
Repton Green Resurfacing	50	St Albans	6U1439/10	Repton Green	Therfield Road To Birchmead Close	CWY181210-1	-
C62 Beech Road Surface Dressing	50	St Albans	<u>C62/50</u>	Beech Road	Junc Sandridge Rd B651 To Junc Harpenden Rd A1081	CWY181302-1	-
C62 Batchwood Drive Surface Dressing	50	St Albans	C62/60	Batchwood Drive	From Harpenden Rd Junct To Redbourn Rd	CWY181303-1	-
Beech Road Local Resurfacing approx William IV Tls to Firbank Road	50	St Albans	<u>C62/50</u>	Beech Road	Junc Sandridge Rd B651 To Junc Harpenden Rd A1081	CWY181339-1	-
Batchwood Drive/Waverley Road R'bt Local Resurfacing	50	St Albans	C62/60	Batchwood Drive	From Harpenden Rd Junct To Redbourn Rd	CWY181340-1	-
Lancaster Road Footway Reconstruction	50	St Albans	<u>6U353/10</u>	Lancaster Road	Junct Sandpit Ln Junct Sandridge Rd	FWY180140-1	-
Francis Avenue Footway Reconstruction	50	St Albans	6U277/10	Francis Avenue	Junct Toulmin Dr To Junct Harpenden Rd	FWY180249-1	-
Partridge Road Footway Reconstruction	50	St Albans	6U432/10	Partridge Road	Junct High Oaks To New Green Ave	MEM180050-1	-
Batchwood Drive Footway Reconstruction	50	St Albans	C62/60	Batchwood Drive	From Harpenden Rd Junct To Redbourn Rd	MEM180089-1	-

2018/19 Integrated Works Programme



Division number 51
Division St Albans South
District St. Albans District
Report date: February 2018

Notes
 1. Highway Locality Budget funded schemes are shown at the bottom of the sheet highlighted in grey
 2. Road sections that are adjacent to a divisional boundary are underlined

Project Name	Divison (s) affected	Town / Parish	Road Section	Street Name	Location	IWP Ref	Reason for cancellation, deferral or addition
A5183 Redbourn Road Surface Dressing	51	St Albans	<u>A5183/330</u>	Redbourn Road	Batchwood Rbt To Gorhambury Dr Ctr Of Ju	ARP180285-1	-
A414 Park Street Roundabout resurfacing Investigation	51,51	St Albans	<u>A414/005</u>	A414/Watling Street Roundabout	Park Street roundabout	ARP180337-1	Deferred due to change in programme priority
A414 Park Street Roundabout resurfacing Investigation	51,51	St Albans	A5183/230	Watling Street	30mph Signs To Mini Rbt Junc Watford Rd B4630	ARP180337-1	Deferred due to change in programme priority
Portland Street Resurfacing	51	St Albans	<u>6U439/10</u>	Portland Street	Junct Mount Pleasant To Junct Verulam Rd	CWY130429-1	-
Temperance Street Resurfacing Investigation	51	St Albans	6U501/10	Temperance Street	Lower Dagnall St To End Cul-De-Sac	CWY150695-1	-
College Place Resurfacing Investigation	51	St Albans	6U220/10	College Place	Junct Lower Dagnall St To End Cul-De-Sac	CWY180887-1	-
Fernecroft Resurfacing	51	St Albans	6U1063/10	Fernecroft	Tavistock Ave To Nos 5/6	CWY181182-1	-
Tavistock Avenue Resurfacing	51	St Albans	6U499/20	Tavistock Avenue	Vesta Ave To Watling View	CWY181224-1	-
Tavistock Close Resurfacing	51,51	St Albans	6U500/10	Tavistock Close	Tavistock Ave To No 22	CWY181225-1	-
Tavistock Close Resurfacing	51,51	St Albans	6U500/20	Tavistock Close	Tavistock Ave To Garages (side Of 127)	CWY181225-1	-
B4630 Watford Road Resurfacing	51,51	St Albans	B4630/110	Watford Road	Ctr Line A414 Overbridge To End Dual Carr	CWY181321-1	-
B4630 Watford Road Resurfacing	51,51	St Albans	<u>B4630/111</u>	Watford Road	End Dual Carriageway To Ctr A414 O/bridge	CWY181321-1	-
Midway Resurfacing	51	St Albans	6U392/10	Midway	Watford Rd To Westfield Rd	CWY181376-1	-
Mount Pleasant Resurfacing investigation	51	St Albans	6U399/10	Mount Pleasant	Branch Road To New England Street	CWY181388-1	-
Akeman Close Local Carriageway Microasphalt	51	St Albans	6U29/10	Akeman Close	Meautys to end of Cul-De-Sac	CWY181419-1	Added following asset management review
Arretine Close Local Carriageway Microasphalt	51	St Albans	6U42/10	Arretine Close	Junct Mayne Avea To End Cul-De-Sac	CWY181420-1	Added following asset management review
Glevum Close Local Carriageway Microasphalt	51	St Albans	6U289/10	Glevum Close	Junct Mayne Ave To End Cul-De-Sac	CWY181421-1	Added following asset management review
Samian Gate Local Carriageway Microasphalt	51	St Albans	6U477/10	Samian Gate	Junct Mayne Ave To End Cul-De-Sac	CWY181422-1	Added following asset management review
A414 North Orbital Road Drainage Investigation	52,52,52,52,52,51,43,43,43,43,76,76,43	St Albans	A405/048	North Orbital Road	Jct21a M25 To The Noke Roundabout	DRN170008-1	-
A414 North Orbital Road Drainage Investigation	52,52,52,52,52,51,43,43,43,43,76,76,43	St Albans	A405/049	North Orbital Road	Noke Roundabout To Jct21a Of M25	DRN170008-1	-
A414 North Orbital Road Drainage Investigation	52,52,52,52,52,51,43,43,43,43,76,76,43	St Albans	A405/050	North Orbital Road	The Noke Hotel Roundabout	DRN170008-1	-
A414 North Orbital Road Drainage Investigation	52,52,52,52,52,51,43,43,43,43,76,76,43	St Albans	A405/060	North Orbital Road	Tipendell Lane Rbt To Park Street Rbt	DRN170008-1	-
A414 North Orbital Road Drainage Investigation	52,52,52,52,52,51,43,43,43,43,76,76,43	St Albans	A405/061	North Orbital Road	Park Street Rbt To Tipendell Lane Rbt	DRN170008-1	-
A414 North Orbital Road Drainage Investigation	52,52,52,52,52,51,43,43,43,43,76,76,43	St Albans	<u>A414/005</u>	A414/Watling Street Roundabout	Park Street roundabout	DRN170008-1	-
A414 North Orbital Road Drainage Investigation	52,52,52,52,52,51,43,43,43,43,76,76,43	St Albans	<u>A414/062</u>	North Orbital Road	Highfield Lane To Colney Heath Longabout	DRN170008-1	-
A414 North Orbital Road Drainage Investigation	52,52,52,52,52,51,43,43,43,43,76,76,43	St Albans	<u>A414/072</u>	North Orbital Road	Colney Heath Longabout To White Horse Lane	DRN170008-1	-
A414 North Orbital Road Drainage Investigation	52,52,52,52,52,51,43,43,43,43,76,76,43	St Albans	A414/076	A414 London Colney Longabout	Longabout from Colney Heath Lane to Smallford Lane	DRN170008-1	-
A414 North Orbital Road Drainage Investigation	52,52,52,52,52,51,43,43,43,43,76,76,43	St Albans	<u>A414/085</u>	North Orbital Road	Colney Heath Rbt To Bridge Over Path (boundary)	DRN170008-1	-
A414 North Orbital Road Drainage Investigation	52,52,52,52,52,51,43,43,43,43,76,76,43	St Albans	A414/093	North Orbital Road	A1(m) J3 Rbt To Bridge Over Path (boundary)	DRN170008-1	-
A414 North Orbital Road Drainage Investigation	52,52,52,52,52,51,43,43,43,43,76,76,43	St Albans	A414/087	North Orbital Road	Bridge Over Path (boundary) To A1(m) J3 Rbt	DRN170008-1	-
A414 North Orbital Road Drainage Investigation	52,52,52,52,52,51,43,43,43,43,76,76,43	St Albans	<u>A414/097</u>	North Orbital Road	Bridge Over Path (boundary) To Colney Heath Rbt	DRN170008-1	-
Butt Field View Footway Reconstruction	51	St Albans	6F218/10	Butt Field View	O/s Nos 22-16	FWY180067-1	-
Westfields Footway Reconstruction	51	St Albans	6U537/10	Westfields	Junct Midway To End Cul-De-Sac	FWY180222-1	-

2018/19 Integrated Works Programme

Division number 51
Division St Albans South
District St. Albans District
Report date: February 2018

Notes
 1. Highway Locality Budget funded schemes are shown at the bottom of the sheet highlighted in grey
 2. Road sections that are adjacent to a divisional boundary are underlined



Project Name	Divison (s) affected	Town / Parish	Road Section	Street Name	Location	IWP Ref	Reason for cancellation, deferral or addition
King Harry Junction Capacity Improvements	51,51,51,51	St Albans	C98/30	King Harry Lane	Mortimer Crescent Rbt (C98) to B4630 Watford Road	ITP160017-1	-
King Harry Junction Capacity Improvements	51,51,51,51	St Albans	B4630/120	Watford Road	End Dual Carriageway To Junct A5183	ITP160017-1	-
King Harry Junction Capacity Improvements	51,51,51,51	St Albans	A5183/230	Watling Street	30mph Signs To Mini Rbt Junc Watford Rd B4630	ITP160017-1	-
King Harry Junction Capacity Improvements	51,51,51,51	St Albans	A5183/240	St Stephens Hill	Watford Rd Mini Rbt To Griffiths Way Rbt	ITP160017-1	-
Coopers Green Lane Footway Works	74,51,74,51	Hatfield	C185/70	Hatfield Avenue	Rbt With Frobisher Way To Coopers Green Lane	ITP160028-1	-
Coopers Green Lane Footway Works	74,51,74,51	Hatfield	<u>A1081/55</u>	London Road	Cunningham Hill Road to Grosvenor Rd Rbt	ITP160028-1	-
Coopers Green Lane Footway Works	74,51,74,51	Hatfield	<u>C143/120</u>	Coopers Green Lane	S Bdy Balls Covert To Junc Manor Road	ITP160028-1	-
Coopers Green Lane Footway Works	74,51,74,51	Hatfield	6Y1604/10	Alban Way	East of London Road bridge to house 12	ITP160028-1	-
Mayne Avenue Bus Stop	51	St Albans	6U400/10	Mayne Avenue	Junct Westfields To Junct King Harry Ln	ITP170027-b	Deferred from 17/18 due further investigation required
A414 Park Street Roundabout resurfacing Investigation	51,51	St Albans	<u>A414/005</u>	A414/Watling Street Roundabout	Park Street roundabout	ARP180337-1	Deferred due to change in programme priority
Holywell Hil / Peahen	51	St Albans	<u>A5183/260</u>	Holywell Hill	End of central Island hatching to London Road	TIS180041-1	Added due to change in programme priority
Maynard Drive Local Carriageway Surface Inlay	51	St Albans	6U387/10	Maynard Drive	Doggetts Way To Trumpington Drive	MEM180121-1	-
Robert Avenue Footway Reconstruction	51	St Albans	6U456/20	Robert Avenue	Butt Field View To Watling St Service Rd	MEM180199-1	Added via Highway Locality Budget

2018/19 Integrated Works Programme

Division number 52
Division St Stephen's
District St. Albans District
Report date: February 2018

Notes
 1. Highway Locality Budget funded schemes are shown at the bottom of the sheet highlighted in grey
 2. Road sections that are adjacent to a divisional boundary are underlined



Project Name	Divison (s) affected	Town / Parish	Road Section	Street Name	Location	IWP Ref	Reason for cancellation, deferral or addition
A5183 Watling Street/Harper Lane Junction Local Resurfacing and Anti-skid Replacement	33,52	Radlett	A5183/120	Watling Street	Goodyers Avene to south boundary of Bridgefoot Cottages	ARP180248-1	-
A5183 Watling Street/Harper Lane Junction Local Resurfacing and Anti-skid Replacement	33,52	Radlett	<u>B556/10</u>	Harper Lane	Watling Street To Rbt B5378 Shenleybury	ARP180248-1	-
Chiswell Green Lane/Blunts Lane Surface Dressing Surface Dressing	52,52	St Albans	6U930/10	Blunts Lane	Whitehouse Lane To Chiswellgreen Lane	CWY170355-a	-
Chiswell Green Lane/Blunts Lane Surface Dressing Surface Dressing	52,52	St Albans	C79/40	Chiswell Green Lane	Blunts Lane To Junc Furzebushes Lane	CWY170355-a	-
Lye Lane surface dressing Surface Dressing	52	Bricket Wood	C79/25	Lye Lane	West Riding To Junc North Orbital	CWY170668-a	-
A414 North Orbital Road Drainage Investigation	52,52,52,52,52,51,43,43,43,43,76,76,43	St Albans	A405/048	North Orbital Road	Jct21a M25 To The Noke Roundabout	DRN170008-1	-
A414 North Orbital Road Drainage Investigation	52,52,52,52,52,51,43,43,43,43,76,76,43	St Albans	A405/049	North Orbital Road	Noke Roundabout To Jct21a Of M25	DRN170008-1	-
A414 North Orbital Road Drainage Investigation	52,52,52,52,52,51,43,43,43,43,76,76,43	St Albans	A405/050	North Orbital Road	The Noke Hotel Roundabout	DRN170008-1	-
A414 North Orbital Road Drainage Investigation	52,52,52,52,52,51,43,43,43,43,76,76,43	St Albans	A405/060	North Orbital Road	Tipendell Lane Rbt To Park Street Rbt	DRN170008-1	-
A414 North Orbital Road Drainage Investigation	52,52,52,52,52,51,43,43,43,43,76,76,43	St Albans	A405/061	North Orbital Road	Park Street Rbt To Tipendell Lane Rbt	DRN170008-1	-
A414 North Orbital Road Drainage Investigation	52,52,52,52,52,51,43,43,43,43,76,76,43	St Albans	<u>A414/005</u>	A414/Watling Street Roundabout	Park Street roundabout	DRN170008-1	-
A414 North Orbital Road Drainage Investigation	52,52,52,52,52,51,43,43,43,43,76,76,43	St Albans	<u>A414/062</u>	North Orbital Road	Highfield Lane To Colney Heath Longabout	DRN170008-1	-
A414 North Orbital Road Drainage Investigation	52,52,52,52,52,51,43,43,43,43,76,76,43	St Albans	<u>A414/072</u>	North Orbital Road	Colney Heath Longabout To White Horse Lane	DRN170008-1	-
A414 North Orbital Road Drainage Investigation	52,52,52,52,52,51,43,43,43,43,76,76,43	St Albans	A414/076	A414 London Colney Longabout	Longabout from Colney Heath Lane to Smallford Lane	DRN170008-1	-
A414 North Orbital Road Drainage Investigation	52,52,52,52,52,51,43,43,43,43,76,76,43	St Albans	<u>A414/085</u>	North Orbital Road	Colney Heath Rbt To Bridge Over Path (boundary)	DRN170008-1	-
A414 North Orbital Road Drainage Investigation	52,52,52,52,52,51,43,43,43,43,76,76,43	St Albans	A414/093	North Orbital Road	A1(m) J3 Rbt To Bridge Over Path (boundary)	DRN170008-1	-
A414 North Orbital Road Drainage Investigation	52,52,52,52,52,51,43,43,43,43,76,76,43	St Albans	A414/087	North Orbital Road	Bridge Over Path (boundary) To A1(m) J3 Rbt	DRN170008-1	-
A414 North Orbital Road Drainage Investigation	52,52,52,52,52,51,43,43,43,43,76,76,43	St Albans	<u>A414/097</u>	North Orbital Road	Bridge Over Path (boundary) To Colney Heath Rbt	DRN170008-1	-
Park Street, St Albans Drainage Investigation	52,52,52	St Albans	A5183/180	Park Street	Sycamore Dr To Railway Bridge Sth	DRN180002-a	-
Park Street, St Albans Drainage Investigation	52,52,52	St Albans	C81/250	Park Street Lane	Junc Tippendell Lane To Watling Street	DRN180002-a	-
Park Street, St Albans Drainage Investigation	52,52,52	St Albans	C81/20	Tippendell Lane	A405 North Orbital Rd Rbt To Park Street	DRN180002-a	-
Moss Side Footway Reconstruction	52	Bricket Wood	6U984/10	Moss Side	Pine Grove To Brackendene	FWY180157-1	-
Pine Grove Footway Reconstruction	52	Bricket Wood	6U999/10	Pine Grove	Junct Drive To End Cul-De-Sac	FWY180174-1	-
Watling St Nr Park Street La S090 Signal Refurbishment	52	St Albans	A5183/180	Park Street	Sycamore Dr To Railway Bridge Sth	TIS180003-1	-

2018/19 Integrated Works Programme

Division number 53
Division Bedwell
District Stevenage District
Report date: February 2018

Notes
1. Highway Locality Budget funded schemes are shown at the bottom of the sheet highlighted in grey
2. Road sections that are adjacent to a divisional boundary are underlined



Project Name	Division (s) affected	Town / Parish	Road Section	Street Name	Location	IWP Ref	Reason for cancellation, deferral or addition
A1155 St Georges Way Local Resurfacing for Anti-skid Replacement	53	Stevenage	<u>A1155/11</u>	St Georges Way	Fairlands Way to Six Hills Way	ARP180239-1	-
Cleviscroft Thin Surfacing	53	Stevenage	7U157/20	Cleviscroft	Cul-De-Sac Nos 23-29	CWY180522-1	-
Jessop Road Thin Surfacing	53,53,53,53,53,53,53,53,53,53,53,53	Stevenage	7U171/10	Jessop Road	The Oval To No 412	CWY181020-1	-
Jessop Road Thin Surfacing	53,53,53,53,53,53,53,53,53,53,53,53	Stevenage	7U171/20	Jessop Road	Nos 412-394	CWY181020-1	-
Jessop Road Thin Surfacing	53,53,53,53,53,53,53,53,53,53,53,53	Stevenage	7U171/30	Jessop Road	Nos 320-348	CWY181020-1	-
Jessop Road Thin Surfacing	53,53,53,53,53,53,53,53,53,53,53,53	Stevenage	7U171/40	Jessop Road	Nos 365-377	CWY181020-1	-
Jessop Road Thin Surfacing	53,53,53,53,53,53,53,53,53,53,53,53	Stevenage	7U171/50	Jessop Road	House Nos 345 - 359	CWY181020-1	-
Jessop Road Thin Surfacing	53,53,53,53,53,53,53,53,53,53,53,53	Stevenage	7U171/60	Jessop Road	Nos 306-316	CWY181020-1	-
Jessop Road Thin Surfacing	53,53,53,53,53,53,53,53,53,53,53,53	Stevenage	7U171/70	Jessop Road	Nos 300-304	CWY181020-1	-
Jessop Road Thin Surfacing	53,53,53,53,53,53,53,53,53,53,53,53	Stevenage	7U171/80	Jessop Road	Nos 365-377	CWY181020-1	-
Jessop Road Thin Surfacing	53,53,53,53,53,53,53,53,53,53,53,53	Stevenage	7U171/90	Jessop Road	Nos 297-307	CWY181020-1	-
Jessop Road Thin Surfacing	53,53,53,53,53,53,53,53,53,53,53,53	Stevenage	7U171/100	Jessop Road	Spur For Houses 292 To 298	CWY181020-1	-
Jessop Road Thin Surfacing	53,53,53,53,53,53,53,53,53,53,53,53	Stevenage	7U171/110	Jessop Road	Nos 257-261	CWY181020-1	-
Jessop Road Thin Surfacing	53,53,53,53,53,53,53,53,53,53,53,53	Stevenage	7U171/120	Jessop Road	Nos 263-273	CWY181020-1	-
Jessop Road Thin Surfacing	53,53,53,53,53,53,53,53,53,53,53,53	Stevenage	7U171/150	Jessop Road	Spur For Houses 238 To 256	CWY181020-1	-
Jessop Road Thin Surfacing	53,53,53,53,53,53,53,53,53,53,53,53	Stevenage	7U171/140	Jessop Road	Nos 227-237	CWY181020-1	-
Jessop Road Thin Surfacing	53,53,53,53,53,53,53,53,53,53,53,53	Stevenage	7U171/130	Jessop Road	Nos 221-225	CWY181020-1	-
Jessop Road Thin Surfacing	53,53,53,53,53,53,53,53,53,53,53,53	Stevenage	7U171/160	Jessop Road	Nos 183-189	CWY181020-1	-
Jessop Road Thin Surfacing	53,53,53,53,53,53,53,53,53,53,53,53	Stevenage	7U171/170	Jessop Road	Nos 191-201	CWY181020-1	-
Jessop Road Thin Surfacing	53,53,53,53,53,53,53,53,53,53,53,53	Stevenage	7U171/190	Jessop Road	Spur Houses 171 To 177	CWY181020-1	-
Jessop Road Thin Surfacing	53,53,53,53,53,53,53,53,53,53,53,53	Stevenage	7U171/210	Jessop Road	Spur For Houses 69-87	CWY181020-1	-
Vardon Road Surface Dressing	53,53	Stevenage	<u>7U330/10</u>	Vardon Road	Junct With Lonsdale Rd To Verity Way	CWY181156-1	-
Vardon Road Surface Dressing	53,53	Stevenage	<u>7U330/100</u>	Vardon Road	From Grace Way To Lonsdale Rd	CWY181156-1	-
Vardon Road Local Resurfacing	53	Stevenage	<u>7U330/100</u>	Vardon Road	From Grace Way To Lonsdale Rd	CWY181365-1	-
Vardon Road Footway Reconstruction	53	Stevenage	<u>7U330/10</u>	Vardon Road	Junct With Lonsdale Rd To Verity Way	MEM180138-1	-
Lonsdale Road Footway Reconstruction	53	Stevenage	7U199/120	Lonsdale Road	Spur For Houses 185 To 211	MEM180140-1	-
Denton Road Footway Reconstruction	53	Stevenage	7F516/10	Denton Road	Rockingham Way Rear Nos 85 To 71	MEM180141-1	-
Denton Road Footway Reconstruction	53	Stevenage	7F516/20	Denton Road	Nos 63-69 Rockingham Way (rear)	MEM180142-1	-

2018/19 Integrated Works Programme



Division number 54
Division Broadwater
District Stevenage District
Report date: February 2018

Notes
 1. Highway Locality Budget funded schemes are shown at the bottom of the sheet highlighted in grey
 2. Road sections that are adjacent to a divisional boundary are underlined

Project Name	Divison (s) affected	Town / Parish	Road Section	Street Name	Location	IWP Ref	Reason for cancellation, deferral or addition
Gunnels Wood Road Surface Dressing Surface Dressing	54	Stevenage	A1072/11	Gunnels Wood Road	A1070 To A602	ARP170043-a	-
Six Hills Way Surface Dressing Surface Dressing	54	Stevenage	A1070/10	Six Hills Way	A1072 To A602	ARP170189-a	-
Fairlands Way Surface Dressing Surface Dressing	54,54	Stevenage	<u>A1155/20</u>	Fairlands Way	A1072 Gunnels Wood Rd To A602 Lytton Way	ARP180011-a	Deferred due to change in programme priority
Fairlands Way Surface Dressing Surface Dressing	54,54	Stevenage	A1155/21	Fairlands Way	A602 Lytton Way To A1072 Gunnels Wood Rd	ARP180011-a	Deferred due to change in programme priority
Six Hills Way Surface Dressing Surface Dressing	54	Stevenage	A1070/11	Six Hills Way	A602 To A1072	ARP180206-a	Deferred due to change in programme priority
A1155 Fairlands Way Local Resurfacing for Anti-skid Replacement	54	Stevenage	A1155/31	Fairlands Way	A1155 St Georges Way To A602 Lytton Way	ARP180238-1	-
A1072 Gunnels Wood Road Surface Dressing	54,54	Stevenage	A1072/40	Gunnels Wood Road	A1070 To A1155	ARP180268-1	-
A1072 Gunnels Wood Road Surface Dressing	54,54	Stevenage	A1072/41	Gunnels Wood Road	A1155 To A1070	ARP180268-1	-
A602 Lytton Way Surface Dressing	54,54	Stevenage	A602/340	Lytton Way	Six Hills To Fairlands Way	ARP180287-1	-
A602 Lytton Way Surface Dressing	54,54	Stevenage	A602/341	Lytton Way	Fairlands Way To Six Hills Way	ARP180287-1	-
A1072 Gunnels Wood Road A1155 Rbt Resurfacing	54	Stevenage	A1072/50	Gunnels Wood Road	A1155 Rbt	ARP180296-1	-
A602 Monkwood Way Local Resurfacing for Anti-skid Replacement and other areas	54	Stevenage	A602/316	Monkwood Way	Broadhall Way To Six Hills Way	ARP180329-1	-
Lytton Way Carriageway Surface Inlay	54,25	Stevenage	A602/341	Lytton Way	Fairlands Way To Six Hills Way	ARP180333-1	-
Lytton Way Carriageway Surface Inlay	54,25	Stevenage	A602/341	Lytton Way	Fairlands Way To Six Hills Way	ARP180333-1	-
Lytton Way Carriageway Surface Inlay	54,25	Stevenage	<u>A10/275</u>	A10 Rush Green Roundabout To Westmill	Westmill roundabout north bridge to Rush Green roundabout north	ARP180333-1	-
Lytton Way Carriageway Surface Inlay	54,25	Stevenage	<u>A10/275</u>	A10 Rush Green Roundabout To Westmill	Westmill roundabout north bridge to Rush Green roundabout north	ARP180333-1	-
Aston Lane Surface Dressing Surface Dressing	22,22,54	Aston	<u>C29/45</u>	Aston Lane	Stringers Lane to Stevenage Boundary (34m south of Astonbury Lane)	CWY170514-a	-
Aston Lane Surface Dressing Surface Dressing	22,22,54	Aston	<u>C29/50</u>	Aston Lane	District boundary (34m south of Astonbury Lane) to Broadhall Way	CWY170514-a	-
Fairview Road Local Resurfacing	54	Stevenage	<u>7U109/10</u>	Fairview Road	Fairlands Way To Julians Road	CWY180903-1	-
Brick Kiln Road Thin Surfacing	54,54	Stevenage	7U14/10	Brick Kiln Road	Fairview Road To End	CWY180972-1	-
Brick Kiln Road Thin Surfacing	54,54	Stevenage	7U14/20	Brick Kiln Road	Nos 22-46 Brick-Kiln Rd	CWY180972-1	-
Fairview Road Thin Surfacing	54	Stevenage	<u>7U109/10</u>	Fairview Road	Fairlands Way To Julians Road	CWY180992-1	-
Clovelly Way Resurfacing	54,56	Stevenage	<u>7U376/10</u>	Clovelly Way	Gunnels Wood Rbt To Clovelly Way Rbt	CWY181173-1	-
Clovelly Way Resurfacing	54,56	Stevenage	<u>7U376/20</u>	Clovelly Way	Clovelly Way Rbt	CWY181173-1	-
Danesgate Resurfacing	54,54	Stevenage	7U403/5	Danesgate	Lytton Way To Danesgate (north Side Of Island)	CWY181179-1	-
Danesgate Resurfacing	54,54	Stevenage	7U403/8	Danesgate	Danesgate To Lytton Way (south Of Island)	CWY181179-1	-
Mozart Court Resurfacing	54	Stevenage	7U614/10	Mozart Court	Fairview Road To End (block 26/33)	CWY181350-1	-
Hertford Road Speed Compliance	54,54,54,54,54	Stevenage	7U150/30	Hertford Road	Junct Ashdown Rd Buses Only Link	SAR140003-1	-
Hertford Road Speed Compliance	54,54,54,54,54	Stevenage	7U150/20	Hertford Road	Rbt Kimbolton Cres To Ashdown Rd	SAR140003-1	-
Hertford Road Speed Compliance	54,54,54,54,54	Stevenage	7U150/10	Hertford Road	B197 To Rbt Kimbolton Cres	SAR140003-1	-
Hertford Road Speed Compliance	54,54,54,54,54	Stevenage	C29/220	Hertford Road	From Bus Link Rd To Rbt Watton Rd	SAR140003-1	-
Hertford Road Speed Compliance	54,54,54,54,54	Stevenage	C29/230	Hertford Road	Rbt Watton Rd To Rbt Broadhall	SAR140003-1	-
Fairlands Way Westbound Entry to Lytton Way Roundabout Improvements	54	Stevenage	A1155/31	Fairlands Way	A1155 St Georges Way To A602 Lytton Way	SAR180014-1	-

2018/19 Integrated Works Programme

Division number 54
Division Broadwater
District Stevenage District
Report date: February 2018

Notes
 1. Highway Locality Budget funded schemes are shown at the bottom of the sheet highlighted in grey
 2. Road sections that are adjacent to a divisional boundary are underlined



Project Name	Divison (s) affected	Town / Parish	Road Section	Street Name	Location	IWP Ref	Reason for cancellation, deferral or addition
Hampton Close Local Carriageway Surface Inlay	54	Stevenage	7U426/10	Hampton Close	Ranworth Avenue To End (house 54)	MEM170386-1	Added via Highway Locality Budget
Windsor Close Local Carriageway Surface Inlay	54	Stevenage	7U436/10	Windsor Close	Hertford Road To End	MEM180156-1	-
Broad Oak Way Footway Reconstruction	54	Stevenage	7U35/40	Broad Oak Way	Sect South To North	MEM180158-1	-

2018/19 Integrated Works Programme

Division number 55
Division Chells
District Stevenage District
Report date: February 2018

Notes
 1. Highway Locality Budget funded schemes are shown at the bottom of the sheet highlighted in grey
 2. Road sections that are adjacent to a divisional boundary are underlined



Project Name	Divison (s) affected	Town / Parish	Road Section	Street Name	Location	IWP Ref	Reason for cancellation, deferral or addition
Hudson Road Resurfacing	55	Stevenage	7U159/25	Hudson Road	No 26/28 To Mobbsbury Way	CWY181194-1	-
Mobbsbury Way Footway Reconstruction	55	Stevenage	7U221/10	Mobbsbury Way	Chells Way To Fairlands Way	MEM180194-1	Added via Highway Locality Budget
Mobbsbury Way Footway Reconstruction	55	Stevenage	7U221/10	Mobbsbury Way	Chells Way To Fairlands Way	MEM180195-1	Added via Highway Locality Budget
Mobbsbury Way Footway Reconstruction	55	Stevenage	7U221/10	Mobbsbury Way	Chells Way To Fairlands Way	MEM180196-1	Added via Highway Locality Budget
Mobbsbury Way Footway Reconstruction	55	Stevenage	7U221/10	Mobbsbury Way	Chells Way To Fairlands Way	MEM180197-1	Added via Highway Locality Budget
The White Way Footway Reconstruction	55,55	Stevenage	7U555/10	The White Way	Gresley Way To Walkern Road	MEM180198-1	Added via Highway Locality Budget

2018/19 Integrated Works Programme

Division number 56
Division Old Stevenage
District Stevenage District
Report date: February 2018

Notes
 1. Highway Locality Budget funded schemes are shown at the bottom of the sheet highlighted in grey
 2. Road sections that are adjacent to a divisional boundary are underlined



Project Name	Divison (s) affected	Town / Parish	Road Section	Street Name	Location	IWP Ref	Reason for cancellation, deferral or addition
Hitchin Road Surface Dressing Surface Dressing	56,56	Stevenage	A602/420	Hitchin Road	Lytton Way To Martins Way Roundabout	ARP170015-a	-
Hitchin Road Surface Dressing Surface Dressing	56,56	Stevenage	A602/421	Hitchin Road	Martins Way To Lytton Way	ARP170015-a	-
A602 Lytton Way Local Resurfacing for Anti-skid replacement	56	Stevenage	A602/360	Lytton Way	Fairlands Way To Trinity Rd Rbt	ARP180251-1	-
A1072 Gunnels Wood Road Clovelly Way Rbt Resurfacing	56	Stevenage	<u>A1072/80</u>	Gunnels Wood Road	Clovelly Way Rbt	ARP180297-1	-
Fishers Green Road/Stevenage Road Surface Dressing Surface Dressing	38,56	Todds Green	C20/210	Stevenage Road	Stevenage boundary to Chantry Lane	CWY160716-a	-
Fishers Green Road/Stevenage Road Surface Dressing Surface Dressing	38,56	Todds Green	<u>C20/130</u>	Fishers Green	Clovelly Way To District Bdy	CWY160716-a	-
Grace Way Surface Dressing	56,56,56,56	Stevenage	<u>7U131/210</u>	Grace Way	Fairlands Way To Almonds Ln Junct	CWY181138-1	-
Grace Way Surface Dressing	56,56,56,56	Stevenage	<u>7U131/220</u>	Grace Way	Almonds Ln Junct To Start Dual C/way	CWY181138-1	-
Grace Way Surface Dressing	56,56,56,56	Stevenage	<u>7U131/231</u>	Grace Way	Martins Way Rbt South To End Dual C/way	CWY181138-1	-
Grace Way Surface Dressing	56,56,56,56	Stevenage	7U131/230	Grace Way	Start Dual C/way To Martins Way Rbt	CWY181138-1	-
Clovelly Way Resurfacing	54,56	Stevenage	<u>7U376/10</u>	Clovelly Way	Gunnels Wood Rbt To Clovelly Way Rbt	CWY181173-1	-
Clovelly Way Resurfacing	54,56	Stevenage	<u>7U376/20</u>	Clovelly Way	Clovelly Way Rbt	CWY181173-1	-
Grace Way Resurfacing	56	Stevenage	<u>7U131/210</u>	Grace Way	Fairlands Way To Almonds Ln Junct	CWY181185-1	-

2018/19 Integrated Works Programme

Division number 57
Division Shephall
District Stevenage District
Report date: February 2018

Notes
 1. Highway Locality Budget funded schemes are shown at the bottom of the sheet highlighted in grey
 2. Road sections that are adjacent to a divisional boundary are underlined



Project Name	Divison (s) affected	Town / Parish	Road Section	Street Name	Location	IWP Ref	Reason for cancellation, deferral or addition
Osprey Gardens Thin Surfacing	57	Stevenage	7U502/10	Osprey Gardens	Mallard Road to house 19	CWY170964-1	-
Ashleigh Footway Micro	57	Stevenage	7U11/10	Ashleigh	Nos 1-12	FWY180234-1	-
Hydean Way Footway Reconstruction	57	Stevenage	7U166/10	Hydean Way	Valley Way To Shephall Way	MEM180172-1	-
Hydean Way Footway Reconstruction	57	Stevenage	7U166/10	Hydean Way	Valley Way To Shephall Way	MEM180174-1	-
Medalls Link Local Carriageway Surface Inlay	57	Stevenage	7U220/10	Medalls Link	Peartree Way To Wiltshire Rd	MEM180175-1	-
School Close Footway Reconstruction	57	Stevenage	7U289/10	School Close	Cul-De-Sac Nos 1-21	MEM180176-1	-
School Close Footway Reconstruction	57	Stevenage	7U289/10	School Close	Cul-De-Sac Nos 1-21	MEM180177-1	-
School Close Footway Reconstruction	57	Stevenage	7U289/10	School Close	Cul-De-Sac Nos 1-21	MEM180178-1	-

2018/19 Integrated Works Programme

Division number 59
Division Abbots Langley
District Three Rivers District
Report date: February 2018

Notes
 1. Highway Locality Budget funded schemes are shown at the bottom of the sheet highlighted in grey
 2. Road sections that are adjacent to a divisional boundary are underlined



Project Name	Divison (s) affected	Town / Parish	Road Section	Street Name	Location	IWP Ref	Reason for cancellation, deferral or addition
College Road Resurfacing	59,59	Abbots Langley	C88/20	College Road	Arundell Rd Rbt	CWY181175-1	-
College Road Resurfacing	59,59	Abbots Langley	C88/30	College Road	Arundell Rd Rbt To High Road	CWY181175-1	-
C87 South Way Surface Dressing	59	Abbots Langley	C87/20	South Way	Speed Limit (l/c 33) To Langley Lane	CWY181305-1	-
C76 Gallows Hill Resurfacing	59	Abbots Langley	C76/40	Gallows Hill	Junction Hamilton Rd to centre Station Rd Railway Bridge	CWY181331-1	-
Furtherfield Local Carriageway Microasphalt	59,59,59,59	Abbots Langley	8U725/10	Furtherfield	30 Mph Sign To Junction Nr Hse No 123	CWY181414-1	-
Furtherfield Local Carriageway Microasphalt	59,59,59,59	Abbots Langley	8U725/20	Furtherfield	Section Across End(hse No 106 To No 140)	CWY181414-1	-
Furtherfield Local Carriageway Microasphalt	59,59,59,59	Abbots Langley	8U725/30	Furtherfield	Spur Road To C/I Outside Hse No 85	CWY181414-1	-
Furtherfield Local Carriageway Microasphalt	59,59,59,59	Abbots Langley	8U725/40	Furtherfield	Hammerhead Hse No 83 To Back Fway Nr 104	CWY181414-1	-
De Havilland Way Local Carriageway Microasphalt	59,59	Abbots Langley	8U762/10	De Havilland Way	Furtherfield To Shirley Rd (incl Fway)	CWY181415-1	-
De Havilland Way Local Carriageway Microasphalt	59,59	Abbots Langley	8U762/20	De Havilland Way	Spur For Houses 31 To 43	CWY181415-1	-
Aerodrome Way New Footway	59	Leavesden	C77/70	Aerodrome Way	Dowding Way roundabout to Warner Drive roundabout	ITP180027-1	-

2018/19 Integrated Works Programme

Division number 60
Division Croxley
District Three Rivers District
Report date: February 2018

Notes
 1. Highway Locality Budget funded schemes are shown at the bottom of the sheet highlighted in grey
 2. Road sections that are adjacent to a divisional boundary are underlined



Project Name	Divison (s) affected	Town / Parish	Road Section	Street Name	Location	IWP Ref	Reason for cancellation, deferral or addition
Little Green Lane Surface Dressing Surface Dressing	60	Croxley Green	<u>8U318/30</u>	Little Green Lane	Lincoln Drive To Rousebarn Lane	CWY170314-a	-
Dover Way Thin Surfacing	60	Croxley Green	8U155/10	Dover Way	Off Durtrants Drive By No 54 To Links Wa	CWY180989-1	-
Dulwich Way Thin Surfacing	60	Croxley Green	8U161/10	Dulwich Way	Off Fuller Way (west End) To Queens Way	CWY180990-1	-
Fuller Way Resurfacing	60	Croxley Green	8U205/10	Fuller Way	Dulwich Way To Barton Way	CWY181348-1	-
Links Way Surface Dressing Pre Patching	60	Croxley Green	8U315/10	Links Way	Baldwins Lane Junctn To Little Grn Lne	CWY181349-1	-
Station Road/Station Approach/Homestead Road Rickmansworth Resurfacing Investigation	61,60,60	Rickmansworth	<u>8U719/10</u>	Station Road	High St To Homestead Rd	CWY181395-1	-
Station Road/Station Approach/Homestead Road Rickmansworth Resurfacing Investigation	61,60,60	Rickmansworth	8U720/10	Station Approach	Rectory Road To Station Road	CWY181395-1	-
Station Road/Station Approach/Homestead Road Rickmansworth Resurfacing Investigation	61,60,60	Rickmansworth	8U720/20	Homestead Road	Station Road To Park Road	CWY181395-1	-
Winton Drive, Watford - Drainage Works	60,60,60,60,60	Croxley Green	8U457/20	Springfield Close	O/s No 2 To O/s No 44	DRN140004-1	Deferred due to change in programme priority
Winton Drive, Watford - Drainage Works	60,60,60,60,60	Croxley Green	8U503/10	Winton Crescent	Off Winton Drive Sw To Ne	DRN140004-1	Deferred due to change in programme priority
Winton Drive, Watford - Drainage Works	60,60,60,60,60	Croxley Green	8U504/10	Winton Drive	A412 To Baldwins Lane	DRN140004-1	Deferred due to change in programme priority
Winton Drive, Watford - Drainage Works	60,60,60,60,60	Croxley Green	8U457/10	Springfield Close	Winton Drive To Junction By House 9	DRN140004-1	Deferred due to change in programme priority
Winton Drive, Watford - Drainage Works	60,60,60,60,60	Croxley Green	8U503/10	Winton Crescent	Off Winton Drive Sw To Ne	DRN140004-1	Deferred due to change in programme priority
Kenilworth Drive Local Carriageway Microasphalt	60	Croxley Green	8U289/10	Kenilworth Drive	Off Manor Way By No 10 To Durrants Drive	MEM180165-1	-

2018/19 Integrated Works Programme



Division number 61 **Notes**
Division Rickmansworth East & Oxhey P1. Highway Locality Budget funded schemes are shown at the bottom of the sheet highlighted in grey
District Three Rivers District **2. Road sections that are adjacent to a divisional boundary are underlined**
Report date: February 2018

Project Name	Divison (s) affected	Town / Parish	Road Section	Street Name	Location	IWP Ref	Reason for cancellation, deferral or addition
London Road/Batchworth Lane Resurfacing and Local Reconstruction	61,61,61,61,61,61,61	Rickmansworth	A404/20	London Road	North Junc Home Farm Rd To Speed Limit	ARP150018-1	-
London Road/Batchworth Lane Resurfacing and Local Reconstruction	61,61,61,61,61,61,61	Rickmansworth	8U63/40	Batchworth Lane	A404 To Batchworth Lane (around Island)	ARP150018-1	-
London Road/Batchworth Lane Resurfacing and Local Reconstruction	61,61,61,61,61,61,61	Rickmansworth	A404/30	London Road	Start Of Dual To Rbt	ARP150018-1	-
London Road/Batchworth Lane Resurfacing and Local Reconstruction	61,61,61,61,61,61,61	Rickmansworth	A404/31	London Road	Dual C/way Sth Bound	ARP150018-1	-
London Road/Batchworth Lane Resurfacing and Local Reconstruction	61,61,61,61,61,61,61	Rickmansworth	A404/25	London Road	Speed Limit Sign To Start Of Dual Dc	ARP150018-1	-
London Road/Batchworth Lane Resurfacing and Local Reconstruction	61,61,61,61,61,61,61	Rickmansworth	<u>A404/5</u>	London Road	City Boundary Post To London Road Name Plate	ARP150018-1	-
London Road/Batchworth Lane Resurfacing and Local Reconstruction	61,61,61,61,61,61,61	Rickmansworth	A404/10	London Road	London Road Nameplate To North Junction Home Farm	ARP150018-1	-
Moor Lane Surface Dressing Surface Dressing	61,61	Moor Park	A4145/10	Moor Lane	A404 Roundabout To Opposite House 6	ARP180050-a	-
Moor Lane Surface Dressing Surface Dressing	61,61	Moor Park	A4145/20	Moor Lane	Opposite House 6 To Sandy Lodge Road	ARP180050-a	-
A4145 Moor Lane Local Resurfacing for Anti-skid replacement	61	Moor Park	A4145/30	Moor Lane	Junc Sandy Lodge Rd To Junc Olds Approach	ARP180244-1	-
A4008 Oxhey Lane Surface Dressing	61	Carpenders Park	<u>A4008/20</u>	Oxhey Lane	Junc Married Quart To S.bdy Grange Wood	ARP180272-1	-
A4145 Tolpits Lane Surface Dressing	69,61	Watford	<u>A4145/110</u>	Tolpits Lane	Eastern Bridge Boundary To 30mph Sign	ARP180280-1	-
A4145 Tolpits Lane Surface Dressing	69,61	Watford	A4145/50	Tolpits Lane	Roundabout At Dwight Road To Railway Bridge (easte	ARP180280-1	-
A4145 Tolpits Lane Resurfacing	61,61,61	Rickmansworth	A4145/45	Tolpits Lane	Roundabout At Dwight Road	ARP180315-1	-
A4145 Tolpits Lane Resurfacing	61,61,61	Rickmansworth	A4145/50	Tolpits Lane	Roundabout At Dwight Road To Railway Bridge (easte	ARP180315-1	-
A4145 Tolpits Lane Resurfacing	61,61,61	Rickmansworth	A4145/35	Tolpits Lane	Moor Lane To Dwight Road Roundabout	ARP180315-1	-
Penrose Avenue Carriageway Reconstruction	61	Carpenders Park	8U411/10	Penrose Avenue	South end Alva Way to south eastern end By-The-Wood	CWY170245-1	-
Greenfield Avenue Local Reconstruction	61	Carpenders Park	8U225/10	Greenfield Avenue	Alva Way To Se End Of By-The-Wood	CWY170934-1	-
Woodcock Hill Surface Dressing Surface Dressing	61	Rickmansworth	<u>8U713/10</u>	Woodcock Hill	County Bdy (shrubs Road) to Harefield Road	CWY180244-a	-
Harefield Road Local Resurfacing	61	Rickmansworth	C101/30	Harefield Road	30mph Signs By Cemetry Gate To A404 London Road	CWY180910-1	-
The Mead Localised Patching	61	Carpenders Park	8U347/10	The Mead	Harrow Way To Foxleys	CWY180944-1	-
Hangar Ruding Thin Surfacing	61,61,61,61,61	Carpenders Park	8U241/20	Hangar Ruding	Leigh Rodd To Opposite House 71	CWY181007-1	-
Hangar Ruding Thin Surfacing	61,61,61,61,61	Carpenders Park	8U241/10	Hangar Ruding	Leigh Rodd To No 43	CWY181007-1	-
Hangar Ruding Thin Surfacing	61,61,61,61,61	Carpenders Park	8U241/30	Hangar Ruding	No 1 To O/s No 8	CWY181007-1	-
Hangar Ruding Thin Surfacing	61,61,61,61,61	Carpenders Park	8U241/50	Hangar Ruding	Fronting Nos 65 Nw To 87	CWY181007-1	-
Hangar Ruding Thin Surfacing	61,61,61,61,61	Carpenders Park	8U241/40	Hangar Ruding	No 19 To No 25	CWY181007-1	-
Leigh Rodd Thin Surfacing	61	Carpenders Park	8U307/10	Leigh Rodd	Foxleys To No 34	CWY181027-1	-
Main Avenue Thin Surfacing	61	Moor Park	8U525/20	Main Avenue	Pembroke Rd To Wolsey Rd	CWY181034-1	-
St Francis Close Thin Surfacing	61	Oxhey Hall	8U426/10	St Francis Close	Off Oaklands Ave	CWY181071-1	-
Alva Way Local Resurfacing	61	Carpenders Park	8U6/10	Alva Way	From Delta Gain To The Hoe	CWY181097-1	-
Alva Way Surface Dressing	61	Carpenders Park	8U6/10	Alva Way	From Delta Gain To The Hoe	CWY181124-1	-
St Georges Drive Resurfacing	61	Carpenders Park	8U427/10	St Georges Drive	Little Oxhey Lane To Delta Gain	CWY181216-1	-
8U63 Batchworth Lane Surface Dressing	61,61,63	Northwood	8U63/10	Batchworth Lane	A404 To 30mph Signs	CWY181267-1	-

2018/19 Integrated Works Programme



Division number 61 **Notes**
Division Rickmansworth East & Oxhey P1. Highway Locality Budget funded schemes are shown at the bottom of the sheet highlighted in grey
District Three Rivers District **2. Road sections that are adjacent to a divisional boundary are underlined**
Report date: February 2018

Project Name	Divison (s) affected	Town / Parish	Road Section	Street Name	Location	IWP Ref	Reason for cancellation, deferral or addition
8U63 Batchworth Lane Surface Dressing	61,61,63	Northwood	8U63/15	Batchworth Lane	30mph Signs To West Side Of Sandy Lodge Way	CWY181267-1	-
8U63 Batchworth Lane Surface Dressing	61,61,63	Northwood	<u>8U63/20</u>	Batchworth Lane	W Side Sandy Ldge Wy To 200m W Of A4125	CWY181267-1	-
Carpenders Avenue Surface Dressing Pre Patching	61	Carpenders Park	8U92/10	Carpenders Avenue	Delta Gain To Oxhey Lane	CWY181346-1	Deferred due to change in programme priority
By The Wood Surface Dressing Pre Patching	61	Carpenders Park	8U86/10	By The Wood	The Hoe To 'by The Wood' -Section 20	CWY181390-1	-
Station Road/Station Approach/Homestead Road Rickmansworth Resurfacing Investigation	61,60,60	Rickmansworth	<u>8U719/10</u>	Station Road	High St To Homestead Rd	CWY181395-1	-
Station Road/Station Approach/Homestead Road Rickmansworth Resurfacing Investigation	61,60,60	Rickmansworth	8U720/10	Station Approach	Rectory Road To Station Road	CWY181395-1	-
Station Road/Station Approach/Homestead Road Rickmansworth Resurfacing Investigation	61,60,60	Rickmansworth	8U720/20	Homestead Road	Station Road To Park Road	CWY181395-1	-
Raglan Gardens, Oxhey Hall Drainage Investigation	61,61,61	Oxhey Hall	8U150/10	Raglan Gardens	Off Hampermill Lane	DRN180001-a	-
Raglan Gardens, Oxhey Hall Drainage Investigation	61,61,61	Oxhey Hall	8U390/10	Oaklands Avenue	Off Hampermill Lane	DRN180001-a	-
Raglan Gardens, Oxhey Hall Drainage Investigation	61,61,61	Oxhey Hall	8U268/10	Hillcroft Crescent	Off Hampermill Lane	DRN180001-a	-
Raglan Gardens Footway Micro	61	Oxhey Hall	8U150/10	Raglan Gardens	Off Hampermill Lane	FWY180259-1	-
Rickmansworth Ebury Roundabout Pedestrian and Cycling Improvements	61,61,61,62,62,61,61,61,61	Rickmansworth	A404/70	Riverside Drive	Rbt Church St To Rbt A412	ITP170006-1	Brought forward due to change in programme priority
Rickmansworth Ebury Roundabout Pedestrian and Cycling Improvements	61,61,61,62,62,61,61,61,61	Rickmansworth	<u>A412/120</u>	Ebury Road/uxbridge Road Roundabout	Rbt Riverside Drive	ITP170006-1	Brought forward due to change in programme priority
Rickmansworth Ebury Roundabout Pedestrian and Cycling Improvements	61,61,61,62,62,61,61,61,61	Rickmansworth	8U171/10	Ebury Approach	Ebury Road To Wensum Way	ITP170006-1	Brought forward due to change in programme priority
Rickmansworth Ebury Roundabout Pedestrian and Cycling Improvements	61,61,61,62,62,61,61,61,61	Rickmansworth	<u>8U378/10</u>	Nightingale Road	Uxbridge Rd To The Drive	ITP170006-1	Brought forward due to change in programme priority
Rickmansworth Ebury Roundabout Pedestrian and Cycling Improvements	61,61,61,62,62,61,61,61,61	Rickmansworth	<u>A412/110</u>	Uxbridge Road	Junc Field Way To Rbt Rectory Rd	ITP170006-1	Brought forward due to change in programme priority
Rickmansworth Ebury Roundabout Pedestrian and Cycling Improvements	61,61,61,62,62,61,61,61,61	Rickmansworth	<u>8U717/30</u>	High Street	Park Road To Station Road	ITP170006-1	Brought forward due to change in programme priority
Rickmansworth Ebury Roundabout Pedestrian and Cycling Improvements	61,61,61,62,62,61,61,61,61	Rickmansworth	8U172/10	Ebury Road	Ebury Approach To End (houses 85-119)	ITP170006-1	Brought forward due to change in programme priority
Rickmansworth Ebury Roundabout Pedestrian and Cycling Improvements	61,61,61,62,62,61,61,61,61	Rickmansworth	8U172/20	Ebury Road	No 83 To Bury Lane	ITP170006-1	Brought forward due to change in programme priority
Rickmansworth Ebury Roundabout Pedestrian and Cycling Improvements	61,61,61,62,62,61,61,61,61	Rickmansworth	8U82/10	Bury Lane	Ebury Road to High Street	ITP170006-1	Brought forward due to change in programme priority
Lower Tail Footway Surface Treatment	61	Carpenders Park	8U325/10	Lower Tail	Foxleys past No 2 -10 to opposite No 22	MEM180167-1	-

2018/19 Integrated Works Programme

Division number 62
Division Rickmansworth West
District Three Rivers District
Report date: February 2018

Notes
 1. Highway Locality Budget funded schemes are shown at the bottom of the sheet highlighted in grey
 2. Road sections that are adjacent to a divisional boundary are underlined



Project Name	Divison (s) affected	Town / Parish	Road Section	Street Name	Location	IWP Ref	Reason for cancellation, deferral or addition
Long Lane Surface Dressing Surface Dressing	62,62	Heronsgate	C99/20	Long Lane	40mph Signs To 30mph Signs	CWY161405-a	-
Long Lane Surface Dressing Surface Dressing	62,62	Heronsgate	<u>C99/25</u>	Long Lane	30mph Signs To Stag Ln	CWY161405-a	-
Park Way Thin Surfacing	62	Rickmansworth	8U251/10	Park Way	Off A412 Uxbridge Rd	CWY170958-1	-
Coppermill Lane Local Resurfacing	62	West Hyde	C113/10	Coppermill Lane	Junc Old Uxb Rd To Cty Bdy E Of Canal	CWY181103-1	-
Chalfont Road Surface Dressing	62	Maple Cross	8U101/20	Chalfont Road	Hse No 70 To Cty Bdy	CWY181133-1	-
Chalfont Road Resurfacing	62	Maple Cross	8U101/20	Chalfont Road	Hse No 70 To Cty Bdy	CWY181171-1	-
Denham Way Resurfacing	62	Maple Cross	8U632/40	Denham Way	Bus link from Woodland Road junction northwards to main road	CWY181180-1	-
Berry Lane Resurfacing	62	Rickmansworth	8U41/10	Berry Lane	Field Way To Derestrictions	CWY181373-1	-
Rickmansworth Ebury Roundabout Pedestrian and Cycling Improvements	61,61,61,62,62,61,61,61,61	Rickmansworth	A404/70	Riverside Drive	Rbt Church St To Rbt A412	ITP170006-1	Brought forward due to change in programme priority
Rickmansworth Ebury Roundabout Pedestrian and Cycling Improvements	61,61,61,62,62,61,61,61,61	Rickmansworth	<u>A412/120</u>	Ebury Road/uxbridge Road Roundabout	Rbt Riverside Drive	ITP170006-1	Brought forward due to change in programme priority
Rickmansworth Ebury Roundabout Pedestrian and Cycling Improvements	61,61,61,62,62,61,61,61,61	Rickmansworth	8U171/10	Ebury Approach	Ebury Road To Wensum Way	ITP170006-1	Brought forward due to change in programme priority
Rickmansworth Ebury Roundabout Pedestrian and Cycling Improvements	61,61,61,62,62,61,61,61,61	Rickmansworth	<u>8U378/10</u>	Nightingale Road	Uxbridge Rd To The Drive	ITP170006-1	Brought forward due to change in programme priority
Rickmansworth Ebury Roundabout Pedestrian and Cycling Improvements	61,61,61,62,62,61,61,61,61	Rickmansworth	<u>A412/110</u>	Uxbridge Road	Junc Field Way To Rbt Rectory Rd	ITP170006-1	Brought forward due to change in programme priority
Rickmansworth Ebury Roundabout Pedestrian and Cycling Improvements	61,61,61,62,62,61,61,61,61	Rickmansworth	<u>8U717/30</u>	High Street	Park Road To Station Road	ITP170006-1	Brought forward due to change in programme priority
Rickmansworth Ebury Roundabout Pedestrian and Cycling Improvements	61,61,61,62,62,61,61,61,61	Rickmansworth	8U172/10	Ebury Road	Ebury Approach To End (houses 85-119)	ITP170006-1	Brought forward due to change in programme priority
Rickmansworth Ebury Roundabout Pedestrian and Cycling Improvements	61,61,61,62,62,61,61,61,61	Rickmansworth	8U172/20	Ebury Road	No 83 To Bury Lane	ITP170006-1	Brought forward due to change in programme priority
Rickmansworth Ebury Roundabout Pedestrian and Cycling Improvements	61,61,61,62,62,61,61,61,61	Rickmansworth	8U82/10	Bury Lane	Ebury Road to High Street	ITP170006-1	Brought forward due to change in programme priority
Shepherds Ln/William Penn Leisure Ctr S429 Signal Refurb	62	Rickmansworth	8U440/10	Shepherds Lane	Church Lane To 50m West Of M25 Bridge	TIS180023-1	-
Spencer Walk Footway Surface Treatment	62	Rickmansworth	8U601/10	Spencer Walk	The Drive To Lynwood Heights	MEM170412-1	-

2018/19 Integrated Works Programme

Division number 63
Division South Oxhey & Eastbury
District Three Rivers District
Report date: February 2018

Notes
 1. Highway Locality Budget funded schemes are shown at the bottom of the sheet highlighted in grey
 2. Road sections that are adjacent to a divisional boundary are underlined



Project Name	Divison (s) affected	Town / Parish	Road Section	Street Name	Location	IWP Ref	Reason for cancellation, deferral or addition
Blairhead Drive Resurfacing	63,63	South Oxhey	8U51/10	Blairhead Drive	Gosforth Lane To Opposite House 40	CWY170136-1	-
Blairhead Drive Resurfacing	63,63	South Oxhey	8U51/20	Blairhead Drive	End Culdesac To Gosforth Lane Nos154/156	CWY170136-1	-
Grosvenor Road Thin Surfacing	63	Moor Park	8U231/20	Grosvenor Road	Davenham Ave To Parkside Road	CWY181006-1	-
Shelley Close Thin Surfacing	63	Northwood	8U705/10	Shelley Close	Off Davenham Avenue	CWY181066-1	-
8U63 Batchworth Lane Surface Dressing	61,61,63	Northwood	8U63/10	Batchworth Lane	A404 To 30mph Signs	CWY181267-1	-
8U63 Batchworth Lane Surface Dressing	61,61,63	Northwood	8U63/15	Batchworth Lane	30mph Signs To West Side Of Sandy Lodge Way	CWY181267-1	-
8U63 Batchworth Lane Surface Dressing	61,61,63	Northwood	<u>8U63/20</u>	Batchworth Lane	W Side Sandy Ldge Wy To 200m W Of A4125	CWY181267-1	-
B4542 The Woods Resurfacing	63,63	South Oxhey	B4542/30	Prestwick Road	Oxhey Drive To Junc The Woods	CWY181320-1	-
B4542 The Woods Resurfacing	63,63	South Oxhey	B4542/50	The Woods	Oxhey Drive To Junction Of Sandy Lane	CWY181320-1	-
Davenham Avenue Surface Dressing Pre Patching	63	Northwood	8U140/10	Davenham Avenue	Batchworth Lane To Eastbury Avenue	CWY181347-1	-
Sleaford Green Local Footway Surface Treatment	63	South Oxhey	8U450/10	Sleaford Green	From Transverse Footway To Prestwick Rd	FWY180273-1	-
Hayling Road Local Footway Surface Treatment	63	South Oxhey	C131/10	Hayling Road	Prestwick Rd (n) W To Sandy Lane	FWY180277-1	-
Little Oxhey Ln/Nr Woodhall Ln S419 Signal Refurbishment	63	South Oxhey	B4542/60	Little Oxhey Lane	Prestwick Rd To Railway	TIS180014-1	-

2018/19 Integrated Works Programme



Division number 64
Division Three Rivers Rural
District Three Rivers District
Report date: February 2018

Notes
 1. Highway Locality Budget funded schemes are shown at the bottom of the sheet highlighted in grey
 2. Road sections that are adjacent to a divisional boundary are underlined

Project Name	Divison (s) affected	Town / Parish	Road Section	Street Name	Location	IWP Ref	Reason for cancellation, deferral or addition
East Lane Surface Dressing Surface Dressing	64	Abbots Langley	8U72/20	East Lane	Speed Limit Sign By North Cott To M25	CWY161199-a	-
Burttons Lane Surface Dressing Surface Dressing	64	Chorleywood	C179/20	Burttons Lane	Chalfont Lane To County Boundary(farm Track)	CWY161287-a	-
Sarratt Road Major Patching	64	Sarratt	C74/150	Sarratt Road	Solesbridge Lane To Speed Limit	CWY170265-1	-
The Common Surface Dressing Surface Dressing	15,64,64	Chipperfield	<u>C75/410</u>	The Common	Three Rivers District Bdy To The Street	CWY170531-a	-
The Common Surface Dressing Surface Dressing	15,64,64	Chipperfield	C75/190	Bucks Hill	30mph Signs To 40mph Signs	CWY170531-a	-
The Common Surface Dressing Surface Dressing	15,64,64	Chipperfield	C75/200	Bucks Hill	40mph Signs To Fp3 (boundary Of Chipperfield)	CWY170531-a	-
Sarratt Lane Surface Dressing Surface Dressing	64	Loudwater	8U432/10	Sarratt Lane	Solesbridge Lane To Loudwater Lane	CWY170672-a	-
Common Road Chorleywood Resurfacing	64,64	Chorleywood	C100/10	Common Road	Junctn A404 To Junctn Station Approach	CWY180877-1	-
Common Road Chorleywood Resurfacing	64,64	Chorleywood	C100/20	Common Road	From Deristrn Sign Round Hairpin Bend	CWY180877-1	-
Primrose Hill Local Resurfacing	64	Kings Langley	C76/60	Primrose Hill	Station Road To Harthall Lane	CWY180936-1	-
Bucks Hill Surface Dressing	64,64	Sarratt	C75/180	Bucks Hill	Junc Bottom Ln To 30mph Signs	CWY181131-1	-
Bucks Hill Surface Dressing	64,64	Sarratt	C75/178	Bucks Hill	Newhall Farm Access To Bottom Lane	CWY181131-1	-
C74 Sarratt Road Surface Dressing	64	Sarratt	C74/150	Sarratt Road	Solesbridge Lane To Speed Limit	CWY181304-1	-
Bell Lane Local Resurfacing	64	Bedmond	001067	Bell Lane	Junction High Street to Ninnings Farm	CWY181352-1	-
Bell Lane Local Resurfacing	64	Bedmond	8U36/10	Bell Close	Bell Lane To End	CWY181352-1	-
Moor Lane Patching	64,64	Sarratt	8U531/5	Moor Lane	Authority Boundary (133 m south of Dawes Lane junction) north to Dawes Lane	CWY181355-1	-
Moor Lane Patching	64,64	Sarratt	8U531/15	Moor Lane	From junction of Sarrat Footpaths 032 and 041 north to County Boundary	CWY181355-1	-
Toms Hill Local Resurfacing	64	Chandlers Cross	C75/170	Toms Hill	Templeplan Lane To Newhall Farm Access	CWY181367-1	-
Bell Close Resurfacing	64	Bedmond	8U36/10	Bell Close	Bell Lane To End	CWY181370-1	-
Bragmans Lane Surface Dressing Surface Dressing	64	Sarratt	<u>8U35/10</u>	Bragmans Lane	Jcn Back Ln To Flaunden Ln (nearest Whitedell Farm	CWY190161-a	-
Langleybury Ln / Bridge Rd (Hunton Bridge)	64	Hunton Bridge	A41/189	Watford Road	Start Of Dual North To Langlebury Lane	TIS180039-1	Added due to change in programme priority

2018/19 Integrated Works Programme

Division number 65
Division Central Watford & Oxhey
District Watford District
Report date: February 2018

Notes
 1. Highway Locality Budget funded schemes are shown at the bottom of the sheet highlighted in grey
 2. Road sections that are adjacent to a divisional boundary are underlined



Project Name	Divison (s) affected	Town / Parish	Road Section	Street Name	Location	IWP Ref	Reason for cancellation, deferral or addition
Lammas Road Local Carriageway Surface Inlay	65	Watford	9U384/10	Lammas Road	Wiggenhall Road To Watfordfield Road	MEM180185-1	-
Albert Road North Footway Reconstruction	65	Watford	9U5/10	Albert Road North	St Johns Road to end by Beechen Grove	MEM180186-1	-
Lammas Road Local Carriageway Surface Inlay	65	Watford	9U384/10	Lammas Road	Wiggenhall Road To Watfordfield Road	MEM180190-1	Added via Highway Locality Budget

2018/19 Integrated Works Programme

Division number 66
Division Meriden Tudor
District Watford District
Report date: February 2018

Notes
 1. Highway Locality Budget funded schemes are shown at the bottom of the sheet highlighted in grey
 2. Road sections that are adjacent to a divisional boundary are underlined



Project Name	Divison (s) affected	Town / Parish	Road Section	Street Name	Location	IWP Ref	Reason for cancellation, deferral or addition
A412 St Albans Road Resurfacing	66,66,68,67	Watford	A412/490	St Albans Road	No 807 To Lavinia Avenue	ARP180311-1	-
A412 St Albans Road Resurfacing	66,66,68,67	Watford	<u>A412/500</u>	St Albans Road	Lavinia Avenue To Junc N.o.r. A405	ARP180311-1	-
A412 St Albans Road Resurfacing	66,66,68,67	Watford	A412/450	St Albans Road	Leavesden Road To Balmoral Road	ARP180311-1	-
A412 St Albans Road Resurfacing	66,66,68,67	Watford	<u>A412/430</u>	St Albans Road	End North Bd Onslip To Leavesden Rd	ARP180311-1	-
Harvest End Thin Surfacing	66	Watford	9U216/10	Harvest End	End To York Way	CWY181009-1	-
Phillipers Thin Surfacing	66,66,66	Watford	9U362/10	Phillipers	York Way To The Gossamers	CWY181052-1	-
Phillipers Thin Surfacing	66,66,66	Watford	9U362/30	Phillipers	No 87 To Fairfolds	CWY181052-1	-
Phillipers Thin Surfacing	66,66,66	Watford	9U362/20	Phillipers	No 107 To Opposite No 87	CWY181052-1	-
Tibbles Close Thin Surfacing	66	Watford	9U555/10	Tibbles Close	The End To Phillipers	CWY181081-1	-
York Way Thin Surfacing	66,66	Watford	9U503/10	York Way	Harvest End To The Gossamers	CWY181094-1	-
York Way Thin Surfacing	66,66	Watford	9U503/20	York Way	The Gossamers To Westlea Avenue	CWY181094-1	-
Balmoral Road Resurfacing	66	Watford	<u>9U20/10</u>	Balmoral Road	Radlett Road To A412	CWY181371-1	-
Bushey Mill Crescent Local Carriageway Surface Inlay	66	Watford	9U62/10	Bushey Mill Crescent	No 19 Bushey Mill Lane To No 39 Bushey Mill Lane	MEM180030-1	-

2018/19 Integrated Works Programme

Division number 67
Division Nascot Park
District Watford District
Report date: February 2018

Notes
 1. Highway Locality Budget funded schemes are shown at the bottom of the sheet highlighted in grey
 2. Road sections that are adjacent to a divisional boundary are underlined



Project Name	Divison (s) affected	Town / Parish	Road Section	Street Name	Location	IWP Ref	Reason for cancellation, deferral or addition
A412 St Albans Road Resurfacing	66,66,68,67	Watford	A412/490	St Albans Road	No 807 To Lavinia Avenue	ARP180311-1	-
A412 St Albans Road Resurfacing	66,66,68,67	Watford	<u>A412/500</u>	St Albans Road	Lavinia Avenue To Junc N.o.r. A405	ARP180311-1	-
A412 St Albans Road Resurfacing	66,66,68,67	Watford	A412/450	St Albans Road	Leavesden Road To Balmoral Road	ARP180311-1	-
A412 St Albans Road Resurfacing	66,66,68,67	Watford	<u>A412/430</u>	St Albans Road	End North Bd Onslip To Leavesden Rd	ARP180311-1	-
Cassio Road Underpass HCC No. 1037	67	Watford	<u>A4178/30</u>	Cassio Road	N'th Bd Slip Off D2I To Rickmansworth Rd	BRG170007-1	Completed via Local Roads Maintenance scheme
Hempstead Road, Watford Drainage Works	67,67,67	Watford	A411/510	Hempstead Road	No 169 To No 177 (dual C/way)	DRN150002-1	-
Hempstead Road, Watford Drainage Works	67,67,67	Watford	A411/470	Hempstead Road	Hyde Road To No 79 (start Central Island)	DRN150002-1	-
Hempstead Road, Watford Drainage Works	67,67,67	Watford	A411/480	Hempstead Road	Central Island Outside No 79 To No 89	DRN150002-1	-
Cassiobury Drive Local Footway Reconstruction	67	Watford	9U77/30	Cassiobury Drive	Langley Way Roundabout To End (hse 352)	FWY180275-1	-
Cassiobury Park Avenue Local Carriageway Surface Inlay	67,67	Watford	9U78/10	Cassiobury Park Avenue	Gade Avenue To Shepherds Rd	MEM180021-1	-
Cassiobury Park Avenue Local Carriageway Surface Inlay	67,67	Watford	9U441/10	Swiss Avenue	Gade Avenue To Cassiobury Park Road	MEM180021-1	-
Church Road Local Carriageway Surface Inlay	67	Watford	9U93/10	Church Road	Park Road To Langley Road	MEM180022-1	-
Mildred Avenue Local Carriageway Surface Inlay	67	Watford	<u>9U311/20</u>	Mildred Avenue	Harwoods Road To Park Avenue	MEM180028-1	-
Alexandra Road Local Carriageway Surface Inlay	67	Watford	9U9/10	Alexandra Road	The Avenue To Langley Road	MEM180044-1	-
Nascot Road Local Carriageway Surface Inlay	67	Watford	9U322/10	Nascot Road	Park Road To Langley Road	MEM180045-1	-

2018/19 Integrated Works Programme

Division number 68
Division North Watford
District Watford District
Report date: February 2018

Notes
 1. Highway Locality Budget funded schemes are shown at the bottom of the sheet highlighted in grey
 2. Road sections that are adjacent to a divisional boundary are underlined



Project Name	Divison (s) affected	Town / Parish	Road Section	Street Name	Location	IWP Ref	Reason for cancellation, deferral or addition
A412 St Albans Road Resurfacing	66,66,68,67	Watford	A412/490	St Albans Road	No 807 To Lavinia Avenue	ARP180311-1	-
A412 St Albans Road Resurfacing	66,66,68,67	Watford	<u>A412/500</u>	St Albans Road	Lavinia Avenue To Junc N.o.r. A405	ARP180311-1	-
A412 St Albans Road Resurfacing	66,66,68,67	Watford	A412/450	St Albans Road	Leavesden Road To Balmoral Road	ARP180311-1	-
A412 St Albans Road Resurfacing	66,66,68,67	Watford	<u>A412/430</u>	St Albans Road	End North Bd Onslip To Leavesden Rd	ARP180311-1	-
Leavesden Road Local Resurfacing	68	Watford	9U542/10	Leavesden Road	A412 To Gammons Lane	CWY181369-1	-
Gammons Lane, Watford Drainage Main Works	68,68,68,68	Watford	9U512/30	Gammons Lane	Ridge Street To Longspring	DRN130036-2	Deferred due to Thames Water Utilities capacity issue
Gammons Lane, Watford Drainage Main Works	68,68,68,68	Watford	9U512/30	Gammons Lane	Ridge Street To Longspring	DRN130036-2	Deferred due to Thames Water Utilities capacity issue
Gammons Lane, Watford Drainage Main Works	68,68,68,68	Watford	9U512/30	Gammons Lane	Ridge Street To Longspring	DRN130036-2	Deferred due to Thames Water Utilities capacity issue
Gammons Lane, Watford Drainage Main Works	68,68,68,68	Watford	9U512/30	Gammons Lane	Ridge Street To Longspring	DRN130036-2	Deferred due to Thames Water Utilities capacity issue
Beechwood Rise Footway Reconstruction	68	Watford	9U26/10	Beechwood Rise	Longspring To Cherry Tree Road	FWY170086-1	-
Goodwood Avenue FWY Reconstruction	68	Watford	<u>9U192/10</u>	Goodwood Avenue	Courtlands Drive To End	FWY180015-1	-
Sandown Road Local Footway Surface Treatment	68	Watford	9U508/10	Sandown Road	Balmoral Road To Windsor Road	FWY180274-1	-
The Harebreaks Local Carriageway Surface Inlay	68,68,68	Watford	9U213/20	The Harebreaks	Maude Crescent To Roundabout Section	MEM180031-1	-
The Harebreaks Local Carriageway Surface Inlay	68,68,68	Watford	9U213/10	The Harebreaks	Maude Crescent To A412 St Albans Road	MEM180031-1	-
The Harebreaks Local Carriageway Surface Inlay	68,68,68	Watford	9U300/10	Maude Crescent	Gammons Lane Around Church To The Harebreaks	MEM180031-1	-
St Albans Road Footway Reconstruction	68	Watford	A412/450	St Albans Road	Leavesden Road To Balmoral Road	MEM180032-1	-
Leggatts Way Footway Reconstruction	68	Watford	9U279/10	Leggatts Way	Gammons Lane To The Harebreaks Rbt	MEM180033-1	-

2018/19 Integrated Works Programme

Division number 69
Division West Watford
District Watford District
Report date: February 2018

Notes
 1. Highway Locality Budget funded schemes are shown at the bottom of the sheet highlighted in grey
 2. Road sections that are adjacent to a divisional boundary are underlined



Project Name	Divison (s) affected	Town / Parish	Road Section	Street Name	Location	IWP Ref	Reason for cancellation, deferral or addition
A4145 Tolpits Lane Surface Dressing	69,61	Watford	<u>A4145/110</u>	Tolpits Lane	Eastern Bridge Boundary To 30mph Sign	ARP180280-1	-
A4145 Tolpits Lane Surface Dressing	69,61	Watford	A4145/50	Tolpits Lane	Roundabout At Dwight Road To Railway Bridge (easte	ARP180280-1	-
Whippendell Road resurfacing	69	Watford	C74/30	Whippendell Road	Queens Avenue To Roundabout	CWY181230-1	-
Willow Lane Resurfacing	69	Watford	9U488/10	Willow Lane	Vicarage Road To East Side Of House 44	CWY181231-1	-
Addiscombe Road Local Recon investigation	69	Watford	9U3/10	Addiscombe Road	Fearnley Street to Whippendell Road	CWY181382-1	-
Whippendell Road j/w Hagden Lane Junction Improvements	69,69,69	Watford	C74/30	Whippendell Road	Queens Avenue To Roundabout	SAR180011-1	-
Whippendell Road j/w Hagden Lane Junction Improvements	69,69,69	Watford	9U203/10	Hagden Lane	Tolpits Lane To Whippendell Road	SAR180011-1	-
Whippendell Road j/w Hagden Lane Junction Improvements	69,69,69	Watford	<u>9U203/20</u>	Hagden Lane	Whippendell Road To A412 Rickmansworth Road	SAR180011-1	-
Tolpits Lane (Near Chenies Way) S441 Signal Refurbishment	69	Watford	A4145/115	Tolpits Lane	30 Mph Sign To Hagden Lane	TIS180031-1	Deferred from 17/18 due to further investigation required
Tolpits Lane Nr Chenies Way Signal Refurb	69	Watford	9U739/10	Tolpits Lane	Off Tolpits Lane (near Chenies Way)	TIS180035-1	Deferred due to change in programme priority

2018/19 Integrated Works Programme

Division number 70
Division Woodside Stanborough
District Watford District
Report date: February 2018

Notes
 1. Highway Locality Budget funded schemes are shown at the bottom of the sheet highlighted in grey
 2. Road sections that are adjacent to a divisional boundary are underlined



Project Name	Divison (s) affected	Town / Parish	Road Section	Street Name	Location	IWP Ref	Reason for cancellation, deferral or addition
Gullet Wood Road Footway Reconstruction	70	Watford	9U205/10	Gullet Wood Road	End To Rushton Avenue	FWY170087-1	-
Highfield Lane FWY Reconstruction	09,70	Hemel Hempstead	<u>2U737/10</u>	Highfield Lane	Queensway To Widmore Dr	FWY180002-1	-
Highfield Lane FWY Reconstruction	09,70	Hemel Hempstead	9U205/10	Gullet Wood Road	End To Rushton Avenue	FWY180002-1	-
Horseshoe Lane Local Footway Surface Treatment	70	Watford	C88/130	Horseshoe Lane	Service Road To A405	FWY180279-1	-
Kingsway Longabout j/w Woodside Leisure Park Improvements	70	Watford	A405/009	North Orbital Road	Garston Longabout	SAR180012-1	-
Meadow Road Local Carriageway Surface Inlay	70	Watford	9U303/10	Meadow Road	Briar Road To Greenwood Drive	MEM180034-1	-
Hare Crescent Local Carriageway Surface Inlay	70	Watford	<u>9U212/10</u>	Hare Crescent	Loop Off High Road (house 256 To 306)	MEM180036-1	-

2018/19 Integrated Works Programme

Division number 71
Division Haldens
District Welwyn Hatfield District
Report date: February 2018

Notes
 1. Highway Locality Budget funded schemes are shown at the bottom of the sheet highlighted in grey
 2. Road sections that are adjacent to a divisional boundary are underlined



Project Name	Divison (s) affected	Town / Parish	Road Section	Street Name	Location	IWP Ref	Reason for cancellation, deferral or addition
Herns Way Major Patching	71	Welwyn Garden City	0U340/10	Herns Way	Herns Lane Rbt To 40mph Sign Nr Mundells	CWY170990-1	-
Herns Way Major Patching Investigation	71	Welwyn Garden City	0U340/10	Herns Way	Herns Lane Rbt To 40mph Sign Nr Mundells	CWY170990-a	Added following asset management review
Lysander Way Thin Surfacing	71	Welwyn Garden City	0U1498/10	Lysander Way	Bericot Way To Shackleton Way	CWY171011-1	Brought forward into 17/18 due to available contractor resources
Moors Walk Thin Surfacing	71	Welwyn Garden City	0U486/10	Moors Walk	Sylvan Way To Roundabout Jw Lords Wood	CWY171012-1	Brought forward into 17/18 due to available contractor resources
Brooms Close Thin Surfacing	71	Welwyn Garden City	0U119/10	Brooms Close	Great Dell To End	CWY180977-1	Brought forward into 17/18 due to available contractor resources
Great Dell Thin Surfacing	71	Welwyn Garden City	<u>0U303/20</u>	Great Dell	Templewood To Knightsfield	CWY181004-1	Brought forward into 17/18 due to available contractor resources
Hawthorns Thin Surfacing	71	Welwyn Garden City	0U329/10	Hawthorns	Pentley Park To End	CWY181011-1	Brought forward into 17/18 due to available contractor resources
Heay Fields Thin Surfacing	71	Welwyn Garden City	0U1211/10	Heay Fields	Off Hardings To End (house 87/88)	CWY181013-1	Brought forward into 17/18 due to available contractor resources
Kilnfield Thin Surfacing	71	Welwyn Garden City	0U397/10	Kilnfield	Timbercroft To End	CWY181022-1	Brought forward into 17/18 due to available contractor resources
Little Dell Thin Surfacing	71	Welwyn Garden City	0U429/10	Little Dell	Great Dell To End	CWY181030-1	Brought forward into 17/18 due to available contractor resources
Maple Grove Thin Surfacing	71	Welwyn Garden City	0U453/10	Maple Grove	Outside No 108 To Sloansway	CWY181037-1	Brought forward into 17/18 due to available contractor resources
Nut Grove Thin Surfacing	71	Welwyn Garden City	0U500/10	Nut Grove	Pentley Park To End	CWY181045-1	Brought forward into 17/18 due to available contractor resources
Pentley Close Thin Surfacing	71	Welwyn Garden City	0U530/10	Pentley Close	Pentley Park To End	CWY181049-1	Brought forward into 17/18 due to available contractor resources
Pentley Park Thin Surfacing	71,71,71	Welwyn Garden City	0U529/20	Pentley Park	Abutting No 25 Digswell Road	CWY181050-1	Brought forward into 17/18 due to available contractor resources
Pentley Park Thin Surfacing	71,71,71	Welwyn Garden City	0U529/10	Pentley Park	Digswell Road To Templewood	CWY181050-1	Brought forward into 17/18 due to available contractor resources
Pentley Park Thin Surfacing	71,71,71	Welwyn Garden City	0U529/50	Pentley Park	Triangle Fronting Odd Nos 53 To 61	CWY181050-1	Brought forward into 17/18 due to available contractor resources
Pitsfield Thin Surfacing	71	Welwyn Garden City	0U538/10	Pitsfield	Pentley Park To End	CWY181053-1	Brought forward into 17/18 due to available contractor resources
Rayfield Thin Surfacing	71	Welwyn Garden City	0U556/10	Rayfield	Great Dell To End	CWY181056-1	Brought forward into 17/18 due to available contractor resources
Runsley Thin Surfacing	71	Welwyn Garden City	0U581/10	Runsley	Opp No 65 Maple Grove To Opp No 7 Maple	CWY181064-1	Brought forward into 17/18 due to available contractor resources
Sloansway Thin Surfacing	71	Welwyn Garden City	0U606/10	Sloansway	Haldens To End	CWY181070-1	Brought forward into 17/18 due to available contractor resources
Templewood Thin Surfacing	71	Welwyn Garden City	0U654/10	Templewood	Great Dell To Pentley Park	CWY181075-1	Brought forward into 17/18 due to available contractor resources
The Lawns Thin Surfacing	71	Welwyn Garden City	0U669/10	The Lawns	Templewood To End	CWY181077-1	Brought forward into 17/18 due to available contractor resources
Timbercroft Thin Surfacing	71	Welwyn Garden City	0U691/10	Timbercroft	Maple Grove To Sloansway	CWY181082-1	Brought forward into 17/18 due to available contractor resources
Herns Way Surface Dressing	71	Welwyn Garden City	0U340/10	Herns Way	Herns Lane Rbt To 40mph Sign Nr Mundells	CWY181141-1	-
Coneydale Resurfacing	71,71	Welwyn Garden City	0U190/10	Coneydale	Pentley Park To Digswell Road	CWY181176-1	-
Coneydale Resurfacing	71,71	Welwyn Garden City	0U190/20	Coneydale	Fronting Even Nos 2 & 4	CWY181176-1	-
Digswell Rise Resurfacing	71	Welwyn Garden City	0U228/10	Digswell Rise	Digswell Road To Railway Bridge	CWY181181-1	-
Pentley Park Resurfacing	71	Welwyn Garden City	0U529/10	Pentley Park	Digswell Road To Templewood	CWY181204-1	-
C147 Digswell Road Surface Dressing	71,77	Welwyn Garden City	C147/30	Digswell Road	30/40 Sign To Knightsfield Roundabout	CWY181294-1	-
C147 Digswell Road Surface Dressing	71,77	Welwyn Garden City	C147/50	Digswell Road	Knightsfield Rbt To Bessemer Road Island	CWY181294-1	-
B1000 Herford Road Local Resurfacing for Anti-skid Pelacement and Junction Areas	22,71,22	Tewin	<u>B1000/60</u>	Hertford Road	E Junc C50 To Junc Herns Lane	CWY181335-1	-
B1000 Herford Road Local Resurfacing for Anti-skid Pelacement and Junction Areas	22,71,22	Tewin	<u>B1000/70</u>	Hertford Road	Junc Herns Ln To Nw Junc Waterside W.g.c.	CWY181335-1	-
B1000 Herford Road Local Resurfacing for Anti-skid Pelacement and Junction Areas	22,71,22	Tewin	<u>C182/5</u>	Hertford Road	Waterside To District Bdy (footpath To Burnham Gre	CWY181335-1	-

2018/19 Integrated Works Programme



Division number 71
Division Haldens
District Welwyn Hatfield District
Report date: February 2018

Notes
 1. Highway Locality Budget funded schemes are shown at the bottom of the sheet highlighted in grey
 2. Road sections that are adjacent to a divisional boundary are underlined

Project Name	Divison (s) affected	Town / Parish	Road Section	Street Name	Location	IWP Ref	Reason for cancellation, deferral or addition
Pixmore Way Footway Micro	40,71	Letchworth Garden City	5U725/10	Pixmore Way	From Broadway To Norton Way South	FWY180175-1	-
Pixmore Way Footway Micro	40,71	Letchworth Garden City	0F497/10	Ploughmans End	House 21 Ploughmans End To House 102 Cowslips	FWY180175-1	-
Black Fan Road Double Mini Roundabout Improvements	71,78,71	Welwyn Garden City	<u>B195/90</u>	Black Fan Road	Panshanger Drive To Mundells	SAR180016-1	-
Black Fan Road Double Mini Roundabout Improvements	71,78,71	Welwyn Garden City	<u>0U564/10</u>	Ridgeway	Heronswood Road To Black Fan Road	SAR180016-1	-
Black Fan Road Double Mini Roundabout Improvements	71,78,71	Welwyn Garden City	0U1212/10	Herns Lane	Black Fan Road To Moors Lane Roundabout	SAR180016-1	-
Hedgebrooms Local Carriageway Microasphalt	71	Welwyn Garden City	0U339/10	Hedgebrooms	Hazel Grove To End	MEM180093-1	-
Hazel Grove Local Carriageway Surface Inlay	71	Welwyn Garden City	0U333/10	Hazel Grove	Moors Walk To Tansycroft	MEM180094-1	-

2018/19 Integrated Works Programme



Division number 72
Division Handside & Peartree
District Welwyn Hatfield District
Report date: February 2018

Notes
 1. Highway Locality Budget funded schemes are shown at the bottom of the sheet highlighted in grey
 2. Road sections that are adjacent to a divisional boundary are underlined

Project Name	Divison (s) affected	Town / Parish	Road Section	Street Name	Location	IWP Ref	Reason for cancellation, deferral or addition
Stanborough Road Resurfacing Investigation	72	Welwyn Garden City	A6129/45	Stanborough Road	40mph Signs To Start Of Dual Carriageway Near Link	ARP170124-a	-
A6129 Stanborough Road Resurfacing	74,72	Welwyn Garden City	<u>A6129/60</u>	Stanborough Road	Rbt Nr A1(m) Overbridge	ARP180332-1	-
A6129 Stanborough Road Resurfacing	74,72	Welwyn Garden City	A6129/30	Stanborough Road	Parkway Roundabout Junction	ARP180332-1	-
Athelstan Walk North Microasphalt Pre-Patching	72	Welwyn Garden City	0U23/20	Athelstan Walk North	End To Broadwater Crescent	CWY170987-1	Brought forward into 17/18 due to available contractor resources
Edgars Court Thin Surfacing	72	Welwyn Garden City	0U240/10	Edgars Court	From Broadwater Crescent(including Loop)	CWY170988-1	Brought forward into 17/18 due to available contractor resources
Handside Lane Resurfacing	72	Welwyn Garden City	0U318/10	Handside Lane	Lemsford Lane To Russellcroft Road	CWY181189-1	-
B195 Valley Road Resurfacing	72	Welwyn Garden City	B195/170	Valley Road	Derestriction Sign To Roundabout	CWY181316-1	-
Cole Green Lane WGC Drainage Investigation	72,72,72	Welwyn Garden City	<u>0U184/30</u>	Cole Green Lane	Ludwick Way Rbt To Heronswood Road Rbt	DRN190002-a	-
Cole Green Lane WGC Drainage Investigation	72,72,72	Welwyn Garden City	<u>0U183/20</u>	Cole Green Lane	Front Odd Nos 147 - 165	DRN190002-a	-
Cole Green Lane WGC Drainage Investigation	72,72,72	Welwyn Garden City	<u>0U733/10</u>	Wheatley Road	Cole Green Lane To Wellcroft Road	DRN190002-a	-
Holwell Road Footway Micro	72	Welwyn Garden City	0U374/10	Holwell Road	Broadwater Road To Mill Green Road	FWY180130-1	-
Longcroft Lane Footway Reconstruction	72	Welwyn Garden City	0U437/20	Longcroft Lane	Posts By House 79 To Church Road	FWY180148-1	-
Barleycroft Road Footway Micro	72	Welwyn Garden City	0U762/10	Barleycroft Road	Parkway To Handside Lane	FWY180235-1	-
Hyde Way Footway Micro	72	Welwyn Garden City	0U389/10	Hyde Way	Peartree Lane To Broadwater Road	FWY180253-1	-
Bridge Road j/w Swallowfields Mini Roundabout Improvements	72,72,72	Welwyn Garden City	C158/40	Bridge Road East	Knella Road To Rbt Junc Swallowfields	SAR180017-1	Added as part of Casualty Reduction programme
Bridge Road j/w Swallowfields Mini Roundabout Improvements	72,72,72	Welwyn Garden City	C158/50	Bridge Road East	Rbt Junc Swallowfields	SAR180017-1	Added as part of Casualty Reduction programme
Bridge Road j/w Swallowfields Mini Roundabout Improvements	72,72,72	Welwyn Garden City	0U645/10	Swallowfields	Bridge Road (rbt) East To Martinfield	SAR180017-1	Added as part of Casualty Reduction programme
The Campus/Nr Digswell Rd (O/S Library) S426 Signal Refurb	72	Welwyn Garden City	B195/140	The Campus Roundabout	Full Circle From Link From Stonehills Rb	TIS180020-1	-
The Campus/Nr College Rd (O/S Police Stn) S427 Signal Refurb	72	Welwyn Garden City	B195/140	The Campus Roundabout	Full Circle From Link From Stonehills Rb	TIS180021-1	-
Cranborne Gardens Local Carriageway Microasphalt	72,72	Welwyn Garden City	0U208/10	Cranborne Gardens	Knella Road To Rbt	MEM180095-1	-
Cranborne Gardens Local Carriageway Microasphalt	72,72	Welwyn Garden City	0U208/20	Cranborne Gardens	Roundabout	MEM180095-1	-
Cole Green Lane Footway Reconstruction	72	Welwyn Garden City	<u>0U184/30</u>	Cole Green Lane	Ludwick Way Rbt To Heronswood Road Rbt	MEM180110-1	-
Birdcroft Road Local Carriageway Microasphalt	72	Welwyn Garden City	0U61/10	Birdcroft Road	Longcroft Lane To Parkway	MEM180166-1	-
Ethelred Close Local Carriageway Surface Inlay	72	Welwyn Garden City	0U252/10	Ethelred Close	Ludwick Way To End	MEM180168-1	-

2018/19 Integrated Works Programme



Division number 73
Division Hatfield East
District Welwyn Hatfield District
Report date: February 2018

Notes
 1. Highway Locality Budget funded schemes are shown at the bottom of the sheet highlighted in grey
 2. Road sections that are adjacent to a divisional boundary are underlined

Project Name	Divison (s) affected	Town / Parish	Road Section	Street Name	Location	IWP Ref	Reason for cancellation, deferral or addition
A414 Hertford Road Surface Dressing	73,73	Hatfield	A414/330	Hertford Road	Circulatory System To Gypsy Lane	ARP180277-1	-
A414 Hertford Road Surface Dressing	73,73	Hatfield	<u>A414/380</u>	Hertford Road	Junc Gypsy Ln U37 To Holwell Rbt	ARP180277-1	-
A414 Hertford Road Local Resurfacing Bar Marking section r'bt approaches.	73,73	Hatfield	A414/331	Hertford Road	Junc Gypsy Ln To Mt Pleasant Circ System	ARP180313-1	-
A414 Hertford Road Local Resurfacing Bar Marking section r'bt approaches.	73,73	Hatfield	<u>A414/380</u>	Hertford Road	Junc Gypsy Ln U37 To Holwell Rbt	ARP180313-1	-
Badger Way Thin Surfacing	73	Hatfield	0U31/10	Badger Way	Deerswood Avenue To Oxlease Drive	CWY150536-1	-
Hill Ley Thin Surfacing	73	Hatfield	<u>0U355/10</u>	Hill Ley	Bishops Rise To Aldykes	CWY151494-1	Brought forward into 17/18 due to available contractor resources
Grove Mead Thin Surfacing	73	Hatfield	0U312/10	Grove Mead	Maryland To Aldykes	CWY151639-1	Brought forward into 17/18 due to available contractor resources
Coney Close Thin Surfacing	73	Hatfield	0U191/10	Coney Close	Hare Lane To End	CWY171005-1	-
Deerswood Avenue Thin Surfacing	73,73	Hatfield	0U223/10	Deerswood Avenue	Oxlease Drive To No 38	CWY171006-1	-
Deerswood Avenue Thin Surfacing	73,73	Hatfield	0U223/20	Deerswood Avenue	Nos 99 - 48	CWY171006-1	-
Feather Dell Thin Surfacing	73,73	Hatfield	0U262/10	Feather Dell	Opp 40 Briars Wood To Opp 17 Briars Wood	CWY171007-1	-
Feather Dell Thin Surfacing	73,73	Hatfield	0U262/20	Feather Dell	Opp No 11 To Opp No 18	CWY171007-1	-
Veritys Thin Surfacing	73	Hatfield	0U704/10	Veritys	Hillside To End	CWY171015-1	Brought forward into 17/18 due to available contractor resources
Hillside Thin Surfacing	73	Hatfield	0U358/10	Hillside	Hillcrest To Holliers Way	CWY180023-1	Brought forward into 17/18 due to available contractor resources
Ascots Lane Surface Dressing Surface Dressing	73	Welwyn Garden City	C149/10	Ascots Lane	A1000 Mill Green Lane To 30mph Signs	CWY180086-a	-
Holliers Way Thin Surfacing	73	Hatfield	0U366/10	Holliers Way	Maryland To Briars Lane	CWY180371-1	Brought forward into 17/18 due to available contractor resources
Briars Wood Thin Surfacing	73	Hatfield	0U101/10	Briars Wood	Cavendish Way To Briars Lane	CWY180971-1	Deferred due to change in programme priority
Stonecross Road Resurfacing	73	Hatfield	0U635/20	Stonecross Road	Clarke Road To Ground Lane	CWY181221-1	-
Stonecross Road Local Resurfacing	73	Hatfield	0U635/10	Stonecross Road	St Albans Road East To Clarke Road	CWY181356-1	-
Maryland Local Resurfacing	73	Hatfield	0U462/10	Maryland	Bishops Rise To No 71	CWY181366-1	-
Burleigh Mead Local Carriageway Microasphalt	73	Hatfield	0U129/10	Burleigh Mead	Great North Road To No 6	CWY181416-1	Brought forward into 17/18 due to available contractor resources
Maryland Thin Surfacing	73,73	Hatfield	0U462/10	Maryland	Bishops Rise To No 71	CWY190024-1	Brought forward into 17/18 due to available contractor resources
Maryland Thin Surfacing	73,73	Hatfield	0U462/20	Maryland	Opp No 55 To Holliers Way	CWY190024-1	Brought forward into 17/18 due to available contractor resources
Hare Lane Thin Surfacing	73,73	Hatfield	0U321/10	Hare Lane	Travellers Lane To Deerswood Avenue	CWY191128-1	-
Hare Lane Thin Surfacing	73,73	Hatfield	0U321/20	Hare Lane	Fronting Nos 29 - 21	CWY191128-1	-
Great North Road, Broakmans Park Drainage Works	75,75,73	Hatfield	B157/10	Shepherds Way	A1000 To The Ridgeway	DRN140007-1	-
Great North Road, Broakmans Park Drainage Works	75,75,73	Hatfield	A1000/240	Great North Road	Kentish Lane To Swanley Bar Lane	DRN140007-1	-
Great North Road, Broakmans Park Drainage Works	75,75,73	Hatfield	B197/10	French Horn Lane	Great North Rd Roundabout To Queensway Roundabout	DRN140007-1	-
Eagle Way Footway Micro	73,73	Hatfield	0U237/10	Eagle Way	Opp No 17 To Opp No 71 Lark Rise	FWY180086-1	-
Eagle Way Footway Micro	73,73	Hatfield	0F147/10	Eagle Way	No 70 Eagle Way To No 2 Finch Close	FWY180086-1	-
Ascots Lane Local Footway Surface Treatment	73	Welwyn Garden City	<u>C149/15</u>	Ascots Lane	30mph Signs To Junc Howlands	FWY180278-1	-
Bishops Rise / Woods Avenue Traffic Study Phase 1 WA BR/WA Roundabout	76,73,73,73	Hatfield	0U64/10	Bishops Rise	Southway To Woods Avenue	ITP160025-a	Deferred from 17/18 due to change in programme priority
Bishops Rise / Woods Avenue Traffic Study Phase 1 WA BR/WA Roundabout	76,73,73,73	Hatfield	<u>0U64/40</u>	Bishops Rise	Rbt Jw Woods Avenue	ITP160025-a	Deferred from 17/18 due to change in programme priority

2018/19 Integrated Works Programme

Division number 73
Division Hatfield East
District Welwyn Hatfield District
Report date: February 2018

Notes
 1. Highway Locality Budget funded schemes are shown at the bottom of the sheet highlighted in grey
 2. Road sections that are adjacent to a divisional boundary are underlined



Project Name	Divison (s) affected	Town / Parish	Road Section	Street Name	Location	IWP Ref	Reason for cancellation, deferral or addition
Bishops Rise / Woods Avenue Traffic Study Phase 1 WA BR/WA Roundabout	76,73,73,73	Hatfield	<u>0U64/50</u>	Bishops Rise	Woods Avenue To Cavendish Way	ITP160025-a	Deferred from 17/18 due to change in programme priority
Bishops Rise / Woods Avenue Traffic Study Phase 1 WA BR/WA Roundabout	76,73,73,73	Hatfield	<u>0U756/10</u>	Woods Avenue	Bishops Rise To Oxlease Rbt	ITP160025-a	Deferred from 17/18 due to change in programme priority
Mount Pleasant Lane Pedestrian Accessibility	73,73	Hatfield	0U489/20	Mount Pleasant Lane	A414 W/b On-Slip Road To Pleasant Rise	ITP180004-1	-
Mount Pleasant Lane Pedestrian Accessibility	73,73	Hatfield	0U489/10	Mount Pleasant Lane	A414 Longabout Eastwards To Pleasant Rise	ITP180004-1	-
St Albans East to Birchwood Dropped Kerbs	73,74,73,73,73	Hatfield	0U310/10	Ground Lane	St Albans Road East To Homestead Road	ITP180025-1	-
St Albans East to Birchwood Dropped Kerbs	73,74,73,73,73	Hatfield	<u>0U377/10</u>	Homestead Road	Ground Lane To Birchwood Avenue Roundabout	ITP180025-1	-
St Albans East to Birchwood Dropped Kerbs	73,74,73,73,73	Hatfield	0U635/20	Stonecross Road	Clarke's Road To Ground Lane	ITP180025-1	-
St Albans East to Birchwood Dropped Kerbs	73,74,73,73,73	Hatfield	0U179/10	Clarke's Road	Stonecross Road To Ground Lane	ITP180025-1	-
St Albans East to Birchwood Dropped Kerbs	73,74,73,73,73	Hatfield	B6426/90	St Albans Road East	Queensway Rbt To Ground Lane Rbt	ITP180025-1	-
Park Street Local Carriageway Surface Inlay	73	Hatfield	0U518/10	Park Street	Fore Street To Old Hertford Road	MEM180073-1	-
Old Hertford Road Local Carriageway Surface Inlay	73	Hatfield	0U509/10	Old Hertford Road	A1000 Great North Road To End	MEM180074-1	-
Wood Close Local Carriageway Surface Overlay	73	Hatfield	0U755/10	Wood Close	Link Drive To No 76	MEM180075-1	-

2018/19 Integrated Works Programme

Division number 74
Division Hatfield North
District Welwyn Hatfield District
Report date: February 2018

Notes
 1. Highway Locality Budget funded schemes are shown at the bottom of the sheet highlighted in grey
 2. Road sections that are adjacent to a divisional boundary are underlined



Project Name	Divison (s) affected	Town / Parish	Road Section	Street Name	Location	IWP Ref	Reason for cancellation, deferral or addition
A6129 Stanborough Road Resurfacing	74,72	Welwyn Garden City	<u>A6129/60</u>	Stanborough Road	Rbt Nr A1(m) Overbridge	ARP180332-1	-
A6129 Stanborough Road Resurfacing	74,72	Welwyn Garden City	A6129/30	Stanborough Road	Parkway Roundabout Junction	ARP180332-1	-
Lemsford Village Resurfacing	74,74	Hatfield	0U1513/10	Lemsford Village	Lemsford Rbt To T Junction	CWY181196-1	-
Lemsford Village Resurfacing	74,74	Hatfield	0U1513/20	Lemsford Village	Great North Road To End	CWY181196-1	-
Manor Road Resurfacing	74	Hatfield	0U451/10	Manor Road	A1001 Comet Way Rbt To House 27	CWY181197-1	-
Coopers Green Lane Footway Works	74,51,74,51	Hatfield	C185/70	Hatfield Avenue	Rbt With Frobisher Way To Coopers Green Lane	ITP160028-1	-
Coopers Green Lane Footway Works	74,51,74,51	Hatfield	<u>A1081/55</u>	London Road	Cunningham Hill Road to Grosvenor Rd Rbt	ITP160028-1	-
Coopers Green Lane Footway Works	74,51,74,51	Hatfield	<u>C143/120</u>	Coopers Green Lane	S Bdy Balls Covert To Junc Manor Road	ITP160028-1	-
Coopers Green Lane Footway Works	74,51,74,51	Hatfield	6Y1604/10	Alban Way	East of London Road bridge to house 12	ITP160028-1	-
St Albans East to Birchwood Dropped Kerbs	73,74,73,73,73	Hatfield	0U310/10	Ground Lane	St Albans Road East To Homestead Road	ITP180025-1	-
St Albans East to Birchwood Dropped Kerbs	73,74,73,73,73	Hatfield	<u>0U377/10</u>	Homestead Road	Ground Lane To Birchwood Avenue Roundabout	ITP180025-1	-
St Albans East to Birchwood Dropped Kerbs	73,74,73,73,73	Hatfield	0U635/20	Stonecross Road	Clarke Road To Ground Lane	ITP180025-1	-
St Albans East to Birchwood Dropped Kerbs	73,74,73,73,73	Hatfield	0U179/10	Clarke Road	Stonecross Road To Ground Lane	ITP180025-1	-
St Albans East to Birchwood Dropped Kerbs	73,74,73,73,73	Hatfield	B6426/90	St Albans Road East	Queensway Rbt To Ground Lane Rbt	ITP180025-1	-
Lemsford Village Footway Surface Treatment	74	Hatfield	C91/110	Lemsford Village	Brocket Road B653 To Lemsford Rbt	MEM180070-1	-
Lemsford Village Footway Reconstruction	74	Hatfield	C91/110	Lemsford Village	Brocket Road B653 To Lemsford Rbt	MEM180071-1	-
Hillfield Local Carriageway Surface Overlay	74	Hatfield	0U357/15	Hillfield	Barrier By House 62 To Longmead	MEM180112-1	-
Burfield Close Local Carriageway Surface Inlay	74	Hatfield	0U125/10	Burfield Close	Wellfield Road To Garage Forecourts	MEM180115-1	-

2018/19 Integrated Works Programme

Division number 75
Division Hatfield Rural
District Welwyn Hatfield District
Report date: February 2018

Notes
 1. Highway Locality Budget funded schemes are shown at the bottom of the sheet highlighted in grey
 2. Road sections that are adjacent to a divisional boundary are underlined



Project Name	Divison (s) affected	Town / Parish	Road Section	Street Name	Location	IWP Ref	Reason for cancellation, deferral or addition
Cattlegate Road Local Recon	75,75	Cuffley	C57/5	Cattlegate Road	County Bdy (m25) To Coopers Lane Road	CWY181101-1	-
Cattlegate Road Local Recon	75,75	Cuffley	C57/10	Cattlegate Road	From Coopers Lane Road To Northaw Road W	CWY181101-1	-
Swanley Bar Lane Surface Dressing	75	Hatfield	0U648/20	Swanley Bar Lane	From Derestriction Sign To A1000	CWY181153-1	-
Swanley Bar Lane Resurfacing	75	Hatfield	0U648/10	Swanley Bar Lane	From Hawkshead Road To Derest Signs	CWY181223-1	-
C54 Newgate Street Village Major Patching	75	Hatfield	C54/215	Newgate Street Village	40mph By House 71 To Speed Sign By Golf Course	CWY181262-1	-
B157 Shepherds Way Surface Dressing	75	Hatfield	B157/10	Shepherds Way	A1000 To The Ridgeway	CWY181284-1	-
B157 The Ridgeway Surface Dressing	75	Cuffley	B157/20	The Ridgeway	Junc Shepherds Way To 40 Mph Signs	CWY181285-1	-
B158 Cum Cum Hill Surface Dressing	75	Brookmans Park	B158/30	Cum Cum Hill	Woodside Place U822 To Cucumber Lane U21	CWY181287-1	-
B158 High Road 1 Surface Dressing	75	Essendon	B158/40	High Road 1	Junc Cucumber Ln U21 To 30 Mph Sign	CWY181288-1	-
B158 Essendon Hill Surface Dressing	75	Essendon	B158/60	Essendon Hill	West End Lane to Pumping Satation access road	CWY181289-1	-
C54 Newgate Street Surface Dressing	75	Hatfield	C54/210	Newgate Street	Railway Bridge To 30 Mph Speed Sign	CWY181297-1	-
C54 Newgate Street Village Surface Dressing	75,75	Hatfield	C54/215	Newgate Street Village	40mph By House 71 To Speed Sign By Golf Course	CWY181298-1	-
C54 Newgate Street Village Surface Dressing	75,75	Hatfield	C54/220	Newgate Street Village	30 Mph Signs To Junc Tylers Causeway C56	CWY181298-1	-
East Herts District boundary Surface Dressing	75	Hatfield	C54/310	C54 between Tylers Causeway and East Herts	Tylers Causeway To East Herts District Boundary	CWY181299-1	-
C116 Church Road Resurfacing	75,31	Potters Bar	<u>C116/60</u>	Church Road	District Boundary (opp House 131) To A1000 Hatfiel	CWY181327-1	-
C116 Church Road Resurfacing	75,31	Potters Bar	C116/50	Church Road	Darkes Lane To District Boundary (opp House 131)	CWY181327-1	-
Northaw Road and Cattlegate Road junction Local Resurfacing and Anti-skid replacement	75,75,75,75	Potters Bar	B156/130	Northaw Road West	Derest Signs To Junc Cattlegate Rd C57	CWY181362-1	-
Northaw Road and Cattlegate Road junction Local Resurfacing and Anti-skid replacement	75,75,75,75	Potters Bar	B156/140	Northaw Road East	Cattlegate Road To 30 Mph Sign	CWY181362-1	-
Northaw Road and Cattlegate Road junction Local Resurfacing and Anti-skid replacement	75,75,75,75	Potters Bar	C57/10	Cattlegate Road	From Coopers Lane Road To Northaw Road W	CWY181362-1	-
Northaw Road and Cattlegate Road junction Local Resurfacing and Anti-skid replacement	75,75,75,75	Potters Bar	C57/15	Cattlegate Road	West Side Of Island To Northaw Road West	CWY181362-1	-
Great North Road, Broakmans Park Drainage Works	75,75,73	Hatfield	B157/10	Shepherds Way	A1000 To The Ridgeway	DRN140007-1	-
Great North Road, Broakmans Park Drainage Works	75,75,73	Hatfield	A1000/240	Great North Road	Kentish Lane To Swanley Bar Lane	DRN140007-1	-
Great North Road, Broakmans Park Drainage Works	75,75,73	Hatfield	B197/10	French Horn Lane	Great North Rd Roundabout To Queensway Roundabout	DRN140007-1	-
New Park Road Local Drainage Investigation	75	Hatfield	0U98/10	New Park Road	Newgate Street To House 82	DRN170001-a	-
Warwick Close Local Carriageway Surface Inlay	75	Cuffley	0U719/10	Warwick Close	Warwick Avenue To End	MEM180107-1	-
Rose Mead Local Carriageway Surface Inlay	75	Potters Bar	0U576/10	Rose Mead	From School Road To End	MEM180108-1	-
Orchard Way Local Carriageway Surface Inlay	75	Hatfield	0U511/10	Orchard Way	From Swanley Bar Lane To End	MEM180109-1	-

2018/19 Integrated Works Programme

Division number 76
Division Hatfield South
District Welwyn Hatfield District
Report date: February 2018

Notes
 1. Highway Locality Budget funded schemes are shown at the bottom of the sheet highlighted in grey
 2. Road sections that are adjacent to a divisional boundary are underlined



Project Name	Divison (s) affected	Town / Parish	Road Section	Street Name	Location	IWP Ref	Reason for cancellation, deferral or addition
A1057 St Albans Road West Major Patching	76	Hatfield	<u>A1057/80</u>	St Albans Road West	Ellenbrook Ln Rbt East To New Rbt	ARP180236-1	-
A1000 Great North Road Surface Dressing	76,76	Hatfield	<u>A1000/220</u>	Great North Road	Dixons Hill Rbt To Westfield Lane	ARP180265-1	-
A1000 Great North Road Surface Dressing	76,76	Hatfield	<u>A1000/230</u>	Great North Road	Westfield Lane C56 to Bell Lane	ARP180265-1	-
A1000 Great North Road Local Resurfacing for Anti-skid Replacement	76,76,76	Hatfield	<u>A1000/220</u>	Great North Road	Dixons Hill Rbt To Westfield Lane	ARP180335-1	Deferred due to change in programme priority
A1000 Great North Road Local Resurfacing for Anti-skid Replacement	76,76,76	Hatfield	<u>A1000/230</u>	Great North Road	Westfield Lane C56 to Bell Lane	ARP180335-1	Deferred due to change in programme priority
A1000 Great North Road Local Resurfacing for Anti-skid Replacement	76,76,76	Hatfield	<u>C56/110</u>	Westfield	Junc Gt Nth Rd A1000 To Junc Woodside Ln U20	ARP180335-1	Deferred due to change in programme priority
Fiveoaks Footbridge HCC No. 1989	76	Hatfield	A1001/10	South Way	A1 Slip Rbt To Travellers Ln Rbt	BRG170017-1	Deferred from 17/18 due to roadspace availability
Southdown Court Thin Surfacing	76	Hatfield	0U612/10	Southdown Court	Southdown Road To No 8	CWY160600-1	-
Station Road Surface Dressing Surface Dressing	76	Hatfield	C58/50	Station Road	From Derestriction Signs To 30 Mph Signs	CWY170486-a	-
Dixons Hill Road Surface Dressing Surface Dressing	76	Hatfield	C56/20	Dixons Hill Road	Dixons Hill Close to A1000 Great North Road	CWY170757-a	-
Bishops Close Thin Surfacing	76	Hatfield	0U63/10	Bishops Close	College Lane To End	CWY171004-1	Brought forward into 17/18 due to available contractor resources
Fern Dells Thin Surfacing	76	Hatfield	0U264/10	Fern Dells	High Dells To End	CWY171008-1	-
Holly Close Thin Surfacing	76	Hatfield	0U371/10	Holly Close	High Dells To End	CWY171010-1	-
St Audreys Close Thin Surfacing	76,76	Hatfield	0U618/10	St Audreys Close	Travellers Lane To No 34	CWY171013-1	-
St Audreys Close Thin Surfacing	76,76	Hatfield	0U618/20	St Audreys Close	No 68 To No 44	CWY171013-1	-
Whitebeams Thin Surfacing	76	Hatfield	0U735/10	Whitebeams	Southdown Road To No 14	CWY171016-1	-
Indells Thin Surfacing	76	Hatfield	0U390/10	Indells	High Dells To End	CWY180373-1	-
Chennells Thin Surfacing	76	Hatfield	0U158/10	Chennells	High Dells To End	CWY180404-1	-
Roe Hill Close Thin Surfacing	76	Hatfield	0U571/10	Roe Hill Close	High Dells To End	CWY180412-1	-
College Lane Local Recon Investigation	76	Hatfield	C119/20	College Lane	Bus Barrier To Cavendish Rbt	CWY181102-1	-
High Dells Resurfacing	76	Hatfield	<u>0U348/10</u>	High Dells	Bishops Rise To Chantry Lane	CWY181342-1	-
A414 North Orbital Road Drainage Investigation	52,52,52,52,52,51,43,43,43,43,76,76,43	St Albans	A405/048	North Orbital Road	Jct21a M25 To The Noke Roundabout	DRN170008-1	-
A414 North Orbital Road Drainage Investigation	52,52,52,52,52,51,43,43,43,43,76,76,43	St Albans	A405/049	North Orbital Road	Noke Roundabout To Jct21a Of M25	DRN170008-1	-
A414 North Orbital Road Drainage Investigation	52,52,52,52,52,51,43,43,43,43,76,76,43	St Albans	A405/050	North Orbital Road	The Noke Hotel Roundabout	DRN170008-1	-
A414 North Orbital Road Drainage Investigation	52,52,52,52,52,51,43,43,43,43,76,76,43	St Albans	A405/060	North Orbital Road	Tipendell Lane Rbt To Park Street Rbt	DRN170008-1	-
A414 North Orbital Road Drainage Investigation	52,52,52,52,52,51,43,43,43,43,76,76,43	St Albans	A405/061	North Orbital Road	Park Street Rbt To Tipendell Lane Rbt	DRN170008-1	-
A414 North Orbital Road Drainage Investigation	52,52,52,52,52,51,43,43,43,43,76,76,43	St Albans	<u>A414/005</u>	A414/Watling Street Roundabout	Park Street roundabout	DRN170008-1	-
A414 North Orbital Road Drainage Investigation	52,52,52,52,52,51,43,43,43,43,76,76,43	St Albans	<u>A414/062</u>	North Orbital Road	Highfield Lane To Colney Heath Longabout	DRN170008-1	-
A414 North Orbital Road Drainage Investigation	52,52,52,52,52,51,43,43,43,43,76,76,43	St Albans	<u>A414/072</u>	North Orbital Road	Colney Heath Longabout To White Horse Lane	DRN170008-1	-
A414 North Orbital Road Drainage Investigation	52,52,52,52,52,51,43,43,43,43,76,76,43	St Albans	A414/076	A414 London Colney Longabout	Longabout from Colney Heath Lane to Smallford Lane	DRN170008-1	-
A414 North Orbital Road Drainage Investigation	52,52,52,52,52,51,43,43,43,43,76,76,43	St Albans	<u>A414/085</u>	North Orbital Road	Colney Heath Rbt To Bridge Over Path (boundary)	DRN170008-1	-
A414 North Orbital Road Drainage Investigation	52,52,52,52,52,51,43,43,43,43,76,76,43	St Albans	A414/093	North Orbital Road	A1(m) J3 Rbt To Bridge Over Path (boundary)	DRN170008-1	-
A414 North Orbital Road Drainage Investigation	52,52,52,52,52,51,43,43,43,43,76,76,43	St Albans	A414/087	North Orbital Road	Bridge Over Path (boundary) To A1(m) J3 Rbt	DRN170008-1	-

2018/19 Integrated Works Programme

Division number 76
Division Hatfield South
District Welwyn Hatfield District
Report date: February 2018

Notes
 1. Highway Locality Budget funded schemes are shown at the bottom of the sheet highlighted in grey
 2. Road sections that are adjacent to a divisional boundary are underlined



Project Name	Divison (s) affected	Town / Parish	Road Section	Street Name	Location	IWP Ref	Reason for cancellation, deferral or addition
A414 North Orbital Road Drainage Investigation	52,52,52,52,52,51,43,43,43,43,76,76,43	St Albans	<u>A414/097</u>	North Orbital Road	Bridge Over Path (boundary) To Colney Heath Rbt	DRN170008-1	-
Far End Footway Micro	76	Hatfield	0U257/10	Far End	Sandifields To Travellers Lane	FWY180092-1	-
Bishops Rise / Woods Avenue Traffic Study Phase 1 WA BR/WA Roundabout	76,73,73,73	Hatfield	0U64/10	Bishops Rise	Southway To Woods Avenue	ITP160025-a	Deferred from 17/18 due to change in programme priority
Bishops Rise / Woods Avenue Traffic Study Phase 1 WA BR/WA Roundabout	76,73,73,73	Hatfield	<u>0U64/40</u>	Bishops Rise	Rbt Jw Woods Avenue	ITP160025-a	Deferred from 17/18 due to change in programme priority
Bishops Rise / Woods Avenue Traffic Study Phase 1 WA BR/WA Roundabout	76,73,73,73	Hatfield	<u>0U64/50</u>	Bishops Rise	Woods Avenue To Cavendish Way	ITP160025-a	Deferred from 17/18 due to change in programme priority
Bishops Rise / Woods Avenue Traffic Study Phase 1 WA BR/WA Roundabout	76,73,73,73	Hatfield	<u>0U756/10</u>	Woods Avenue	Bishops Rise To Oxlease Rbt	ITP160025-a	Deferred from 17/18 due to change in programme priority

2018/19 Integrated Works Programme



Division number 77
Division Welwyn
District Welwyn Hatfield District
Report date: February 2018

Notes
 1. Highway Locality Budget funded schemes are shown at the bottom of the sheet highlighted in grey
 2. Road sections that are adjacent to a divisional boundary are underlined

Project Name	Divison (s) affected	Town / Parish	Road Section	Street Name	Location	IWP Ref	Reason for cancellation, deferral or addition
A1000 Bessemer Road Local Resurfacing for Anti-skid Replacement Hertford Road R'bt	77	Welwyn Garden City	A1000/20	Bessemer Road	Hertford Rd Rbt To Nursery Hill Rbt	ARP180235-1	-
A1000 / Welwyn By Pass Roundabout Resurfacing	77	Welwyn	A1000/570	A1000/welwyn By Pass Roundabout	Roundabout at junction with A1000 slip roads	ARP180292-1	-
Mardley Hill Bridge HCC No. 646 Masonry Repair	77	Oaklands	B197/420	Mardley Hill	Junc Mardleybury Rd To Junc Gt North Rd	BRG150012-1	Deferred due to further investigation required
Linces Farm Access Road Surface Dressing Surface Dressing	77	Welwyn	<u>0U9/10</u>	Track west from Kimpton Road to Linces Farm	Kimpton Road To Farm Entrance	CWY151852-b	-
Ayot Green Lane Surface Dressing Surface Dressing	77	Ayot Green	<u>C47/30</u>	Ayot Green Lane	Junc Homerswood Ln U144 To Junc B197 Gt North Rd	CWY170621-a	-
White Horse Lane Surface Dressing Surface Dressing	77	Welwyn	0U56/10	White Horse Lane	East Herts boundary by Welches Farm to Mardleybury Road	CWY170736-a	-
Knightsfield Local Resurfacing	77	Welwyn Garden City	<u>0U408/40</u>	Knightsfield	Digswell Road Roundabout To Bessemer Rd	CWY180921-1	-
Harwood Close Resurfacing	77	Welwyn Garden City	0U1441/10	Harwood Close	Harwood Hill To No 50	CWY181190-1	-
C147 Digswell Road Surface Dressing	71,77	Welwyn Garden City	C147/30	Digswell Road	30/40 Sign To Knightsfield Roundabout	CWY181294-1	-
C147 Digswell Road Surface Dressing	71,77	Welwyn Garden City	C147/50	Digswell Road	Knightsfield Rbt To Bessemer Road Island	CWY181294-1	-
C182 Hertford Road Local Resurfacing E side chicane/village gateway to and incl Station Rd r'bt	77	Digswell	C182/20	Hertford Road	District Boundary to Bessemer Road roundabout	CWY181341-1	-
Harmer Green Lane Local Drainage Investigation	77,77,77,77	Digswell	C182/20	Hertford Road	District Boundary to Bessemer Road roundabout	DRN130013-a	-
Harmer Green Lane Local Drainage Investigation	77,77,77,77	Digswell	C49/10	Harmer Green Lane	Junc Hertford Road C182 To Junc New Road	DRN130013-a	-
Harmer Green Lane Local Drainage Investigation	77,77,77,77	Digswell	C49/20	New Road	Junc Harmer Gn Lane To Junc Adele Avenue	DRN130013-a	-
Harmer Green Lane Local Drainage Investigation	77,77,77,77	Digswell	0U55/10	Harmer Green Lane	C49 New Road To Station Road	DRN130013-a	-
Hertford Road Footway Recon	77,77,77	Welwyn	0U1338/10	Hertford Road	A1000 To Prospect Place	FWY180251-1	-
Hertford Road Footway Recon	77,77,77	Welwyn	0F1003/10	Hertford Road	A1000 Under A1m S-Bd Onslip To A1000 Under A1m Bri	FWY180251-1	-
Hertford Road Footway Recon	77,77,77	Welwyn	0F1009/10	Hertford Road	Hertford Rd To Welwyn Bypass W Side	FWY180251-1	-
Birch Grove Local Carriageway Surface Inlay	77	Oaklands	0U1201/10	Birch Grove	Cul-De-Sac Off Canonsfield Rd	MEM180055-1	-
Carleton Rise Local Carriageway Surface Inlay	77	Welwyn	0U151/10	Carleton Rise	Link Road To No 59	MEM180056-1	-
North Ride Footway Reconstruction	77	Welwyn	0U499/10	North Ride	Carleton Rise To End	MEM180057-1	-

2018/19 Integrated Works Programme

Division number 78
Division Welwyn Garden City South
District Welwyn Hatfield District
Report date: February 2018

Notes
 1. Highway Locality Budget funded schemes are shown at the bottom of the sheet highlighted in grey
 2. Road sections that are adjacent to a divisional boundary are underlined



Project Name	Divison (s) affected	Town / Parish	Road Section	Street Name	Location	IWP Ref	Reason for cancellation, deferral or addition
Cole Green Lane Resurfacing	78	Welwyn Garden City	<u>0U184/10</u>	Cole Green Lane	Woodhall Lane To Ludwick Way Rbt	CWY181174-1	-
Archers Ride Local Carriageway Microasphalt	78	Welwyn Garden City	0U16/10	Archers Ride	Moorlands To Howlands	CWY181417-1	Brought forward into 17/18 due to available contractor resources
Boundary Lane Footway Micro	78,78,78	Welwyn Garden City	0F283/10	Boundary Lane	Front Odd Nos 125 - 119	FWY180053-1	-
Boundary Lane Footway Micro	78,78,78	Welwyn Garden City	0F284/10	Boundary Lane	Front Nos 117 - 87	FWY180053-1	-
Boundary Lane Footway Micro	78,78,78	Welwyn Garden City	0F285/10	Boundary Lane	Front Odd Nos 57 - 51	FWY180053-1	-
Heronswood Road Footway Micro	78,78,78,78	Welwyn Garden City	0F361/10	Heronswood Road	Front Even Nos 152 - 168	FWY180124-1	-
Heronswood Road Footway Micro	78,78,78,78	Welwyn Garden City	0F362/10	Heronswood Road	Front Odd Nos 171 - 157	FWY180124-1	-
Heronswood Road Footway Micro	78,78,78,78	Welwyn Garden City	0F369/20	Heronswood Road	No 1 Little Ganett To No 257 Heronswood	FWY180124-1	-
Heronswood Road Footway Micro	78,78,78,78	Welwyn Garden City	0F369/30	Heronswood Road	Great Ganett To No 249 Heronswood Road	FWY180124-1	-
Howlands Footway Micro	78	Welwyn Garden City	0F326/10	Howlands	Front Odd Nos 11 - 1	FWY180135-1	-
Thistle Grove Footway Micro	78,78	Welwyn Garden City	0U685/10	Thistle Grove	Cole Green Lane Around Loop To Opp House No 10	FWY180208-1	-
Thistle Grove Footway Micro	78,78	Welwyn Garden City	0F333/10	Thistle Grove	Front Odd Nos 227 - 247	FWY180208-1	-
Black Fan Road Double Mini Roundabout Improvements	71,78,71	Welwyn Garden City	<u>B195/90</u>	Black Fan Road	Panshanger Drive To Mundells	SAR180016-1	-
Black Fan Road Double Mini Roundabout Improvements	71,78,71	Welwyn Garden City	<u>0U564/10</u>	Ridgeway	Heronswood Road To Black Fan Road	SAR180016-1	-
Black Fan Road Double Mini Roundabout Improvements	71,78,71	Welwyn Garden City	0U1212/10	Herns Lane	Black Fan Road To Moors Lane Roundabout	SAR180016-1	-
Mount Way Footway Reconstruction	78,78	Welwyn Garden City	0U490/10	Mount Way	Hollybush Lane To Howlands	MEM180111-1	-
Mount Way Footway Reconstruction	78,78	Welwyn Garden City	0U583/20	Ryelands	Jw Mountway No.117 To Jw Mountway No.33	MEM180111-1	-

i2i - Invest to Improve Programme

Broxbourne

First draft list of 2018/19 projects

14th February 2018

	IWP Number	Scheme Name	District	Approx Works Length	Comments	Division	District	Town	Member
1U1044/10	NCM180010-1	Stanhope Road Resurfacing	Broxbourne	69	location information under development	Waltham Cross	Broxbourne	Waltham Cross	Dee Hart
1U328/10	NCM180011-1	Baas Hill Local Resurfacing	Broxbourne	220	Resurface from Bell Lane to MWay overbridge, approx 220 m	Hoddesdon South	Broxbourne	Broxbourne	Paul Mason
1U421/10	NCM180012-1	Brookside & Jersey Close Resurfacing	Broxbourne	81	location information under development	Hoddesdon South	Broxbourne	Hoddesdon	Paul Mason
1U356/10	NCM180012-1	Brookside & Jersey Close Resurfacing	Broxbourne	100	Resurface last 100 m of Brookside from bend to end (Opp Garages Nr No 19)	Hoddesdon South	Broxbourne	Hoddesdon	Paul Mason
1U573/20	NCM180013-1	Foxtan Road Resurfacing	Broxbourne	100	Resurface from 'Opp No 7 Foxtan Road' to end, approx 100 m. (Recent surface from 'Opp No 1' to 'Opp No 7')	Hoddesdon South	Broxbourne	Hoddesdon	Paul Mason
1U839/10	NCM180014-1	Monks Close Resurfacing	Broxbourne	43	location information under development	Hoddesdon South	Broxbourne	Broxbourne	Paul Mason
1U839/20	NCM180014-1	Monks Close Resurfacing	Broxbourne	42	location information under development	Hoddesdon South	Broxbourne	Broxbourne	Paul Mason
1U294/10	NCM180102-1	The Springs & Rowan Drive Resurfacing	Broxbourne	80	Resurface from 90deg bend to Rowan Drive Roundabout, approx 80 m	Flamstead End & Turnford	Broxbourne	Turnford	Mark Mills-Bishop

Priority 1: Sites above this line are currently being actively worked on and will likely feature in the proposed 'i2i' programme for 18/19

1U430/10	reserve site	Lilliard Close Resurfacing	Broxbourne	146	location information under development	Hoddesdon North	Broxbourne	Hoddesdon	Tim Hutchings
1U432/10	reserve site	Lyttons Way Resurfacing	Broxbourne	196	location information under development	Hoddesdon North	Broxbourne	Hoddesdon	Tim Hutchings

Priority 2 - First Reserves: These sites will be considered for the 18/19 'i2i' programme if funding allows

Please note that all the schemes are still under development so the proposed extent, treatment or viability of some schemes is still a work in progress

Where available, we've included our working notes on the schemes for added information but please read them as working notes and bear with us as we refine them

i2i - Invest to Improve Programme

Dacorum

First draft list of 2018/19 projects

14th February 2018

	IWP Number	Scheme Name	District	Approx Works Length	Comments	Division	District	Town	Member
2U383/10	NCM180015-1	Ridgeway Resurfacing	Dacorum	388	location information under development	Bridgewater	Dacorum	Berkhamsted	Terry Douris
2U50/10	NCM180018-1	Bromley Resurfacing	Dacorum	107	location information under development	Tring	Dacorum	Tring	Nick Hollinghurst
2U885/10	NCM180019-1	Oliver Rise Resurfacing	Dacorum	68	location information under development	Hemel Hempstead South East	Dacorum	Hemel Hempstead	Tina Howard
2U886/10	NCM180020-1	Oliver Road Resurfacing	Dacorum	338	Tie in to work completed under MEM170341	Hemel Hempstead South East	Dacorum	Hemel Hempstead	Tina Howard
2U396/10	NCM180093-1	Torrington Road Resurfacing	Dacorum	64	location information under development	Berkhamsted	Dacorum	Berkhamsted	Ian Reay
2U396/20	NCM180093-1	Torrington Road Resurfacing	Dacorum	84	location information under development	Berkhamsted	Dacorum	Berkhamsted	Ian Reay
2U37/20	NCM180097-1	The Common Local Resurfacing	Dacorum	60	Local Resurface from near Lych Gate to The Street, approx 60 m	Kings Langley	Dacorum	Chipperfield	Richard Roberts
2U1077/10	NCM180098-1	Washington Avenue Local Resurfacing	Dacorum	50	Resurface bus turning head at end	Hemel Hempstead North East	Dacorum	Hemel Hempstead	Colette Wyatt-Lowe
2U543/10	NCM180101-1	Cemmaes Meadow Resurfacing	Dacorum	102	location information under development	Hemel Hempstead Town	Dacorum	Hemel Hempstead	William Wyatt-Lowe

Priority 1: Sites above this line are currently being actively worked on and will likely feature in the proposed 'i2i' programme for 18/19

2U849/10	reserve site	Micklefield Road Resurfacing	Dacorum	222	location information under development	Hemel Hempstead East	Dacorum	Hemel Hempstead	Andrew Williams
2U374/10	reserve site	Paxton Road Resurfacing	Dacorum	57	location information under development	Berkhamsted	Dacorum	Berkhamsted	Ian Reay

Priority 2 - First Reserves: These sites will be considered for the 18/19 'i2i' programme if funding allows

Please note that all the schemes are still under development so the proposed extent, treatment or viability of some schemes is still a work in progress

Where available, we've included our working notes on the schemes for added information but please read them as working notes and bear with us as we refine them

i2i - Invest to Improve Programme

East Herts

First draft list of 2018/19 projects

14th February 2018

	IWP Number	Scheme Name	District	Approx Works Length	Comments	Division	District	Town	Member
3U147/110	NCM180021-1	Spellbrook Lane West Local Resurfacing	East Herts	328	location information under development	Sawbridgeworth	East Herts	Sawbridgeworth	Eric Buckmaster
3U1929/10	NCM180022-1	Road South From U42 Perry Green By Hales Croft To Green Tye Cottage Resurfacing	East Herts	215	location information under development	Bishop's Stortford Rural	East Herts	Green Tye	Graham McAndrew
3U286/10	NCM180023-1	Bells Hill Resurfacing	East Herts	179	location information under development	Bishop's Stortford West	East Herts	Bishop's Stortford	Colin Woodward
3U53/40	NCM180024-1	Lanterns Lane Resurfacing	East Herts	288	Overlay (probably), the whole section, eroded, in shade	Hertford Rural	East Herts	Aston End	Ken Crofton
3U855/10	NCM180025-1	Sunny Hill Resurfacing	East Herts	172	location information under development	Buntingford	East Herts	Buntingford	Jeff Jones
3U979/10	NCM180026-1	Woodland Road Local Resurfacing	East Herts	130	Resurface from Church Hill to Trinity Road, approx 130 m	Ware South	East Herts	Hertford Heath	Jonathan Kaye
3U341/20	NCM180090-1	Goldings Resurfacing	East Herts	28	location information under development	Bishop's Stortford East	East Herts	Bishop's Stortford	John Wyllie
3U341/10	NCM180090-1	Goldings Resurfacing	East Herts	38	location information under development	Bishop's Stortford East	East Herts	Bishop's Stortford	John Wyllie
3U106/10	NCM180103-1	Town Farm Crescent Resurfacing	East Herts	102	location information under development	Ware North	East Herts	Standon	David Andrews

Priority 1: Sites above this line are currently being actively worked on and will likely feature in the proposed 'i2i' programme for 18/19

3U98/10	reserve site	Goddards Close Resurfacing	East Herts	132	location information under development	Hertford Rural	East Herts	Little Berkhamsted	Ken Crofton
3U567/10	reserve site	Old London Road Resurfacing	East Herts	143	Trench failure full length	Hertford St Andrews	East Herts	Hertford	Bob Deering
3U1083/10	reserve site	The Pyghtle Resurfacing	East Herts	34	location information under development	Buntingford	East Herts	Buntingford	Jeff Jones
3U830/10	reserve site	Old River Lane Resurfacing	East Herts	81	location information under development	Bishop's Stortford East	East Herts	Bishop's Stortford	John Wyllie
3U814/10	reserve site	Sayesbury Avenue Resurfacing	East Herts	160	Resurface from Sayesbury Road to Roseacres, approx 160 m	Sawbridgeworth	East Herts	Sawbridgeworth	Eric Buckmaster
3U235/10	reserve site	Wheatsheaf Road Resurfacing	East Herts	119	location information under development	Sawbridgeworth	East Herts	Hunsdon	Eric Buckmaster

Priority 2 - First Reserves: These sites will be considered for the 18/19 'i2i' programme if funding allows

Please note that all the schemes are still under development so the proposed extent, treatment or viability of some schemes is still a work in progress

Where available, we've included our working notes on the schemes for added information but please read them as working notes and bear with us as we refine them

i2i - Invest to Improve Programme

Hertsmere

First draft list of 2018/19 projects

14th February 2018

	IWP Number	Scheme Name	District	Approx Works Length	Comments	Division	District	Town	Member
4U1151/10	NCM180027-1	Barnet Road Resurfacing	Hertsmere	136	location information under development	Potters Bar East	Hertsmere	Potters Bar	John Graham
4U123/10	NCM180028-1	Ashley Drive Resurfacing	Hertsmere	440	Resurface from Furzehill Road To Farriers Way only, approx 440 m. Farriers Way to Ripon Way Roundabout is recent surface	Borehamwood South	Hertsmere	Borehamwood	Alan Plancey
4U465/10	NCM180030-1	Willow Way Resurfacing	Hertsmere	200	From Battlers Green Drive to Watford Road, approx 200 m	Watling	Hertsmere	Radlett	Caroline Clapper
4U492/10	NCM180031-1	Brook Road Resurfacing	Hertsmere	510	Resurface from Aberford Road to Gateshead Rd Rbt, approx 510 m	Borehamwood North	Hertsmere	Borehamwood	Susan Brown
4U544/10	NCM180032-1	Grove Road Resurfacing	Hertsmere	446	location information under development	Borehamwood North	Hertsmere	Borehamwood	Susan Brown
4U683/10	NCM180033-1	Mutton Lane Resurfacing	Hertsmere	120	Resurface from 'B556 Link section opp Hse #42' to Ashwood Road, approx 120 m	Potters Bar West & Shenley	Hertsmere	Potters Bar	Morris Bright

Priority 1: Sites above this line are currently being actively worked on and will likely feature in the proposed 'i2i' programme for 18/19

4U50/10	reserve site	Coldharbour Lane Resurfacing	Hertsmere	180	Resurface from Chiltern Avenue to Goodison Close (traffic calming), approx 180 m	Bushey North	Hertsmere	Bushey	Jane West
4U180/10	reserve site	Rudolph Road Resurfacing	Hertsmere	120	location information under development	Bushey South	Hertsmere	Bushey	Seamus Quilty
4U220/10	reserve site	Windmill Lane Local Resurfacing	Hertsmere	200	Resurface from Windmill Street+ to Clay Lane, approx 200 m	Bushey South	Hertsmere	Bushey Heath	Seamus Quilty
4U711/20	reserve site	Hive Close Resurfacing	Hertsmere	12	location information under development	Bushey South	Hertsmere	Bushey Heath	Seamus Quilty
4U711/10	reserve site	Hive Close Resurfacing	Hertsmere	68	location information under development	Bushey South	Hertsmere	Bushey Heath	Seamus Quilty

Priority 2 - First Reserves: These sites will be considered for the 18/19 'i2i' programme if funding allows

Please note that all the schemes are still under development so the proposed extent, treatment or viability of some schemes is still a work in progress

Where available, we've included our working notes on the schemes for added information but please read them as working notes and bear with us as we refine them

i2i - Invest to Improve Programme

North Herts

First draft list of 2018/19 projects

14th February 2018

	IWP Number	Scheme Name	District	Approx Works Length	Comments	Division	District	Town	Member
5U1459/30	NCM180034-1	Fieldfare Way Resurfacing	North Herts	30	Generous tie-in to Fiekdfare Rbt section	Royston East & Ermine	North Herts	Royston	Fiona Hill
5U1548/10	NCM180034-1	Woodcock Road	North Herts	30	Generous tie-in to Fiekdfare Rbt section	Royston East & Ermine	North Herts	Royston	Fiona Hill
5U1552/10	NCM180034-1	Heron Way	North Herts	30	Generous tie-in to Fiekdfare Rbt section	Royston East & Ermine	North Herts	Royston	Fiona Hill
5U1459/20	NCM180034-1	Fieldfare Way Resurfacing	North Herts	143	Whole section	Royston East & Ermine	North Herts	Royston	Fiona Hill
5U1459/10	NCM180034-1	Fieldfare Way Resurfacing	North Herts	117	Whole section	Royston East & Ermine	North Herts	Royston	Fiona Hill
5U270/20	NCM180035-1	Blackhorse Lane Resurfacing	North Herts	360	Resurface from Grange Close to Stevenage Rd A602, approx 360 m	Hitchin South	North Herts	Hitchin	Derrick Ashley
5U486/20	NCM180036-1	Priory Way Resurfacing	North Herts	76	location information under development	Hitchin South	North Herts	Hitchin	Derrick Ashley
5U486/10	NCM180036-1	Priory Way Resurfacing	North Herts	250	Resurface from near Priory Way spur section to Gosmore Road (N), approx 250 m. (OK from Gosmore Road (s) to near Priory Way spur)	Hitchin South	North Herts	Hitchin	Derrick Ashley
5U676/10	NCM180037-1	Howard Drive Resurfacing	North Herts	878	location information under development	Letchworth South	North Herts	Letchworth Garden City	Terry Hone
5U453/10	NCM180084-1	Mattocke Road Resurfacing	North Herts	357	Resurface except Concrete surfaced bellmouth/tie-in at north end	Hitchin Rural	North Herts	Hitchin	David Barnard
5U379/10	NCM180085-1	The Crescent Resurfacing	North Herts	65	Link with Mattocke Road Resurfacing	Hitchin Rural	North Herts	Hitchin	David Barnard
5U205/10	NCM180087-1	Pondcroft Road Localised Resurfacing	North Herts	30	Localised Resurfacing to deal with defects along a longitudinal stat trench near the Gun Road end of the section; approx. 50 m. and transverse stat trench(s) near the Station Road end	Knebworth & Codicote	North Herts	Knebworth	Richard Thake
5U770/20	NCM180092-1	Valley Road Resurfacing	North Herts	79	location information under development	Letchworth North	North Herts	Letchworth Garden City	Simon Bloxham
5U770/10	NCM180092-1	Valley Road Resurfacing	North Herts	87	location information under development	Letchworth North	North Herts	Letchworth Garden City	Simon Bloxham

Priority 1: Sites above this line are currently being actively worked on and will likely feature in the proposed 'i2i' programme for 18/19

5U890/10	reserve site	Tannery Drift Resurfacing	North Herts	387	location information under development	Royston West & Rural	North Herts	Royston	Steve Jarvis
5U438/10	reserve site	Lancaster Avenue Resurfacing	North Herts	284	location information under development	Hitchin North	North Herts	Hitchin	Judi Billing
5U656/10	reserve site	Gernon Road Resurfacing	North Herts	312	location information under development	Letchworth South	North Herts	Letchworth Garden City	Terry Hone
5U727/10	reserve site	Pryor Way Resurfacing	North Herts	366	location information under development	Letchworth South	North Herts	Letchworth Garden City	Terry Hone

Priority 2 - First Reserves: These sites will be considered for the 18/19 'i2i' programme if funding allows

Please note that all the schemes are still under development so the proposed extent, treatment or viability of some schemes is still a work in progress

Where available, we've included our working notes on the schemes for added information but please read them as working notes and bear with us as we refine them

i2i - Invest to Improve Programme

St Albans

First draft list of 2018/19 projects

14th February 2018

	IWP Number	Scheme Name	District	Approx Works Length	Comments	Division	District	Town	Member
6U1084/20	NCM180038-1	Waterside Resurfacing	St Albans	109	location information under development	London Colney	St Albans	London Colney	Dreda Gordon
6U1130/10	NCM180039-1	Pondsmeade Resurfacing	St Albans	56	location information under development	Harpenden Rural	St Albans	Redbourn	Annie Brewster
6U1223/10	NCM180040-1	Smallwood Close Resurfacing	St Albans	54	location information under development	Harpenden Rural	St Albans	Wheathampstead	Annie Brewster
6U1225/10	NCM180041-1	Hewitt Close Resurfacing	St Albans	102	location information under development	Harpenden Rural	St Albans	Wheathampstead	Annie Brewster
6U1220/20	NCM180042-1	Allen Close Resurfacing	St Albans	11	location information under development	Harpenden Rural	St Albans	Wheathampstead	Annie Brewster
6U1221/10	NCM180043-1	Wright Close Resurfacing	St Albans	36	location information under development	Harpenden Rural	St Albans	Wheathampstead	Annie Brewster
6U1221/20	NCM180043-1	Wright Close Resurfacing	St Albans	113	location information under development	Harpenden Rural	St Albans	Wheathampstead	Annie Brewster
4847	NCM180044-1	Roestock Lane Resurfacing (incl Redhall Lane)	St Albans	38	Short section of Rehall Lane to include with Roestock Lane scheme, subject to check on status	Colney Heath & Marshalswick	St Albans	St Albans	John Hale
6U1385/10	NCM180044-1	Roestock Lane Resurfacing	St Albans	950	Resurface from Tollgate Rd Rbt to Redhall End include short section of Redhall Lane, approx 950 m total	Colney Heath & Marshalswick	St Albans	St Albans	John Hale
6U232/20	NCM180045-1	Cottonmill Lane Resurfacing	St Albans	360	Resurface from Old Sopwell Gardens to Old London Road, approx 360 m. Include first 20 meters approx of Riverside Road	St Albans South	St Albans	St Albans	Sandy Walkington
6U296/20	NCM180046-1	Green Lane Resurfacing	St Albans	17	location information under development	St Albans North	St Albans	St Albans	Charlotte Hogg
6U296/30	NCM180046-1	Green Lane Resurfacing	St Albans	50	location information under development	St Albans North	St Albans	St Albans	Charlotte Hogg
6U296/10	NCM180046-1	Green Lane Resurfacing	St Albans	1042	location information under development	St Albans North	St Albans	St Albans	Charlotte Hogg
6U505/10	NCM180047-1	Toulmin Drive Resurfacing	St Albans	240	Resurface from Green Lane to Lawrance Road, approx 240 m	St Albans North	St Albans	St Albans	Charlotte Hogg
6U277/10	NCM180048-1	Francis Avenue Resurfacing	St Albans	567	location information under development	St Albans North	St Albans	St Albans	Charlotte Hogg
6U502/10	NCM180049-1	Therfield Road Resurfacing	St Albans	129	location information under development	St Albans North	St Albans	St Albans	Charlotte Hogg
6U310/10	NCM180050-1	Hart Road Resurfacing	St Albans	201	location information under development	St Albans Central	St Albans	St Albans	Chris White
6U474/10	NCM180051-1	St Stephens Avenue Resurfacing	St Albans	330	Exclude approx last 100 m of section at Abbey Ave end	St Albans South	St Albans	St Albans	Sandy Walkington
6U493/10	NCM180052-1	Springfield Road Resurfacing	St Albans	85	location information under development	St Albans East	St Albans	St Albans	Anthony Rowlands
6U493/20	NCM180052-1	Springfield Road Resurfacing	St Albans	135	location information under development	St Albans East	St Albans	St Albans	Anthony Rowlands
6U499/30	NCM180053-1	Doggetts Way Resurfacing	St Albans	112	location information under development	St Albans South	St Albans	St Albans	Sandy Walkington
6U556/20	NCM180054-1	Wingate Way Thin Surfacing	St Albans	41	location information under development	St Albans East	St Albans	St Albans	Anthony Rowlands
6U556/10	NCM180054-1	Wingate Way Resurfacing	St Albans	126	location information under development	St Albans East	St Albans	St Albans	Anthony Rowlands
6U314/10	NCM180056-1	Haig Close Resurfacing	St Albans	66	location information under development	St Albans East	St Albans	St Albans	Anthony Rowlands
6U349/30	NCM180057-1	Kitchener Close Resurfacing	St Albans	37	location information under development	St Albans East	St Albans	St Albans	Anthony Rowlands
6U349/20	NCM180057-1	Kitchener Close Resurfacing	St Albans	67	location information under development	St Albans East	St Albans	St Albans	Anthony Rowlands

6U349/10	NCM180057-1	Kitchener Close Resurfacing	St Albans	90	Resurface from Wingate Way to Kitchener Close (bend), approx 90 m	St Albans East	St Albans	St Albans	Anthony Rowlands
6U68/10	NCM180058-1	Barncroft Way Resurfacing	St Albans	208	location information under development	St Albans East	St Albans	St Albans	Anthony Rowlands
6U696/50	NCM180059-1	Leyton Road Resurfacing	St Albans	43	location information under development	Harpenden South West	St Albans	Harpenden	Teresa Heritage
6U696/40	NCM180059-1	Leyton Road Resurfacing	St Albans	173	location information under development	Harpenden South West	St Albans	Harpenden	Teresa Heritage
6U935/20	NCM180060-1	Spooners Drive Resurfacing	St Albans	100	location information under development	St Stephen's	St Albans	St Albans	Sue Featherstone
6U986/10	NCM180061-1	Newlyn Close Resurfacing	St Albans	110	Resurface from hse # 16 to End, approx 110 m	St Stephen's	St Albans	Bricket Wood	Sue Featherstone
6U997/10	NCM180062-1	Penn Road Resurfacing	St Albans	323	location information under development	St Stephen's	St Albans	St Albans	Sue Featherstone
6U786/10	NCM180091-1	The Close and Shepherds Way Resurfacing	St Albans	30	Resurface from Harpenden Footpath to The Close (link section), approx 30 m	Harpenden North East	St Albans	Harpenden	David Williams
6U608/10	NCM180091-1	The Close and Shepherds Way Resurfacing	St Albans	407	Full length, apparently weak and beyond Micro	Harpenden North East	St Albans	Harpenden	David Williams

Priority 1: Sites above this line are currently being actively worked on and will likely feature in the proposed 'i2i' programme for 18/19

6U37/10	reserve site	Arthur Road Resurfacing	St Albans	134	location information under development	St Albans Central	St Albans	St Albans	Chris White
6U893/10	reserve site	Haseldine Road	St Albans	249	location information under development	London Colney	St Albans	London Colney	Dreda Gordon

Priority 2 - First Reserves: These sites will be considered for the 18/19 'i2i' programme if funding allows

Please note that all the schemes are still under development so the proposed extent, treatment or viability of some schemes is still a work in progress

Where available, we've included our working notes on the schemes for added information but please read them as working notes and bear with us as we refine them

i2i - Invest to Improve Programme

Stevenage

First draft list of 2018/19 projects

14th February 2018

	IWP Number	Scheme Name	District	Approx Works Length	Comments	Division	District	Town	Member
7U20/10	NCM180063-1	Bandley Rise Resurfacing	Stevenage	487	location information under development	Shephall	Stevenage	Stevenage	Michael Hearn
7U180/10	NCM180064-1	Lawrence Avenue Localised Patching	Stevenage	192	Resurface. Check work needed toward Whitesmead end	Old Stevenage	Stevenage	Stevenage	Joshua Bennett Lovell
7U3/10	NCM180065-1	Aldock Road Resurfacing	Stevenage	25	Resurface extended bellmouth up Aldock Road (scheme includes Ellis & Whitesmead)	Old Stevenage	Stevenage	Stevenage	Joshua Bennett Lovell
7U344/10	NCM180065-1	Whitesmead Road Resurfacing	Stevenage	140	Whitesmead Road: Resurface from Aldock Road junct approx 140 m.	Old Stevenage	Stevenage	Stevenage	Joshua Bennett Lovell
7U103/10	NCM180065-1	Ellis Avenue Resurfacing	Stevenage	310	Ellis Avenue: Resurface from Whitesmead Road to Rowan Crescent (OK from Rowan Crescent to Walkern Road. approx 80 m)	Old Stevenage	Stevenage	Stevenage	Joshua Bennett Lovell
7U263/10	NCM180066-1	Primrose Hill Road Resurfacing	Stevenage	129	location information under development	Old Stevenage	Stevenage	Stevenage	Joshua Bennett Lovell
7U358/10	NCM180067-1	Woodland Way Resurfacing	Stevenage	180	Resurface from Broadwater Crescent to Lodge Way, approx 180 m	Broadwater	Stevenage	Stevenage	Adam Mitchell
7U45/10	NCM180068-1	Broom Walk Resurfacing	Stevenage	212	location information under development	Bedwell	Stevenage	Stevenage	Sharon Taylor
7U788/10	NCM180086-1	Orwell Avenue Resurfacing	Stevenage	50	Resurface junction with Calder Way	St Nicholas	Stevenage	Stevenage	Phil Bibby
7U290/40	NCM180095-1	Sefton Road Resurfacing	Stevenage	26	location information under development	St Nicholas	Stevenage	Stevenage	Phil Bibby

Priority 1: Sites above this line are currently being actively worked on and will likely feature in the proposed 'i2i' programme for 18/19

7U254/20	reserve site	Peartree Way Resurfacing	Stevenage	54	location information under development	Shephall	Stevenage	Stevenage	Michael Hearn
7U329/10	reserve site	Upper Sean Resurfacing	Stevenage	112	location information under development	Shephall	Stevenage	Stevenage	Michael Hearn
7U238/20	reserve site	Oaks Cross Resurfacing Shops	Stevenage	104	location information under development	Broadwater	Stevenage	Stevenage	Adam Mitchell
7U238/10	reserve site	Oaks Cross Resurfacing	Stevenage	836	location information under development	Broadwater	Stevenage	Stevenage	Adam Mitchell

Priority 2 - First Reserves: These sites will be considered for the 18/19 'i2i' programme if funding allows

Please note that all the schemes are still under development so the proposed extent, treatment or viability of some schemes is still a work in progress

Where available, we've included our working notes on the schemes for added information but please read them as working notes and bear with us as we refine them

i2i - Invest to Improve Programme

Three Rivers

First draft list of 2018/19 projects

14th February 2018

	IWP Number	Scheme Name	District	Approx Works Length	Comments	Division	District	Town	Member
8U245/10	NCM180002-1	Harrogate Road Resurfacing	Three Rivers	60	Resurface from Trevoise Way to Gosforth Lane, approx 60 m	South Oxhey & Eastbury	Three Rivers	South Oxhey	Joan King
8U220/10	NCM180002-1	Gosforth Lane Resurfacing	Three Rivers	600	location information under development	South Oxhey & Eastbury	Three Rivers	South Oxhey	Joan King
8U390/10	NCM180003-1	Oaklands Avenue Resurfacing	Three Rivers	760	location information under development	Rickmansworth East & Oxhey Park	Three Rivers	Oxhey Hall	Frances Button
8U394/10	NCM180004-1	Old Shire Lane Resurfacing	Three Rivers	541	location information under development	Three Rivers Rural	Three Rivers	Chorleywood	Chris Hayward
8U507/10	NCM180005-1	Woodland Road Resurfacing & Speed Cushion re	Three Rivers	370	location information under development	Rickmansworth West	Three Rivers	Maple Cross	Ralph Sangster
8U74/10	NCM180006-1	Rousebarn Lane Resurfacing	Three Rivers	480	Patch repair if not full overlay, from Firtree Hill to Carpark (path near Blackets Wood Nursery) severely potholed. approx 480 m	Three Rivers Rural	Three Rivers	Croxley Green	Chris Hayward
8U75/10	NCM180007-1	Bromborough Green Resurfacing	Three Rivers	51	location information under development	South Oxhey & Eastbury	Three Rivers	South Oxhey	Joan King
8U104/10	NCM180008-1	Lauderdale Road Resurfacing	Three Rivers	200	Resurface approx 2/3 of section starting from Hunton Bridge Hill, approx 200 m. Last 1/3 is	Abbots Langley	Three Rivers	Hunton Bridge	Sara Bedford
8U910/10	NCM180009-1	Russell Way	Three Rivers	30	Resurface Russell Way from Silk Mill Road to Tee, approx 30 m	Rickmansworth East & Oxhey Park	Three Rivers	Oxhey Hall	Frances Button
8U448/10	NCM180009-1	Silk Mill Road Resurfacing	Three Rivers	30	Resurface from Riverside Road to Silk Mill Road 2016 seal joint, potential link to Riverside Road scheme	Rickmansworth East & Oxhey Park	Three Rivers	Oxhey Hall	Frances Button
8U448/50	NCM180009-1	Silk Mill Road Resurfacing	Three Rivers	304	location information under development	Rickmansworth East & Oxhey Park	Three Rivers	Oxhey Hall	Frances Button
8U41/20	NCM180088-1	Berry Lane Resurfacing	Three Rivers	300	location information under development	Rickmansworth West	Three Rivers	Rickmansworth	Ralph Sangster

Priority 1: Sites above this line are currently being actively worked on and will likely feature in the proposed 'i2i' programme for 18/19

8U863/10	reserve site	Oakhill Close Local Resurfacing	Three Rivers	60	Local Resurface entrance part, approx 60 m. Micro remainder as future project	Rickmansworth West	Three Rivers	Maple Cross	Ralph Sangster
----------	--------------	---------------------------------	--------------	----	---	--------------------	--------------	-------------	----------------

Priority 2 - First Reserves: These sites will be considered for the 18/19 'i2i' programme if funding allows

Please note that all the schemes are still under development so the proposed extent, treatment or viability of some schemes is still a work in progress

Where available, we've included our working notes on the schemes for added information but please read them as working notes and bear with us as we refine them

i2i - Invest to Improve Programme

Watford

First draft list of 2018/19 projects

14th February 2018

	IWP Number	Scheme Name	District	Approx Works Length	Comments	Division	District	Town	Member
9U120/10	NCM180069-1	Croxley View Resurfacing	Watford	600	Local Resurfacing, various sections approx 600 m total	West Watford	Watford	Watford	Nigel Bell
9U39/10	NCM180071-1	Blackwell Drive Resurfacing	Watford	366	location information under development	Central Watford & Oxhey	Watford	Watford	Stephen Giles-Medhurst
9U386/10	NCM180072-1	Riverside Road Resurfacing	Watford	512	Resurface Riverside Road; tie into Silk Mill Road works	Central Watford & Oxhey	Watford	Watford	Stephen Giles-Medhurst
9U482/20	NCM180073-1	Westfield Avenue Resurfacing	Watford	100	Local Resurface at junct Munden Grove & Resurface from Norfolk Avenue to Southfield Avenue. approx 100 m total	Meriden Tudor	Watford	Watford	Kareen Hastrick
9U510/30	NCM180074-1	Tolpits Lane/High View bend Resurfacing	Watford	25	Three localised areas of Tolpits Lane (service road not main road) and High View	West Watford	Watford	Watford	Nigel Bell
9U230/10	NCM180074-1	High View Resurfacing	Watford	25	Resurface Tolpits Lane/High View bend	West Watford	Watford	Watford	Nigel Bell
9U510/25	NCM180074-1	Tolpits Lane Resurfacing	Watford	28	location information under development	West Watford	Watford	Watford	Nigel Bell
9U468/30	NCM180075-1	Vicarage Road Resurfacing	Watford	337	location information under development	West Watford	Watford	Watford	Nigel Bell
9U413/110	NCM180099-1	Sheepcot Lane Local Resurfacing	Watford	60	Local Resurface from junction Queenswood Crescent (E) to junction Valley Rise, approx 60 m total (the extent includes the two junction areas and is each side of a pedestrian table)	Woodside Stanborough	Watford	Watford	Tim Williams

Priority 1: Sites above this line are currently being actively worked on and will likely feature in the proposed 'i2i' programme for 18/19

9U165/10	reserve site	Fourth Avenue Resurfacing	Watford	430	Resurface from 'First Avenue' to Garston Lane, include generous tie-in bellmouth on First Avenue. approx 430 m total	Meriden Tudor	Watford	Watford	Kareen Hastrick
----------	--------------	---------------------------	---------	-----	--	---------------	---------	---------	-----------------

Priority 2 - First Reserves: These sites will be considered for the 18/19 'i2i' programme if funding allows

Please note that all the schemes are still under development so the proposed extent, treatment or viability of some schemes is still a work in progress

Where available, we've included our working notes on the schemes for added information but please read them as working notes and bear with us as we refine them

i2i - Invest to Improve Programme

Welwyn Hatfield

First draft list of 2018/19 projects

14th February 2018

	IWP Number	Scheme Name	District	Approx Works Length	Comments	Division	District	Town	Member
0U407/30	NCM180076-1	Knella Road Resurfacing	Welwyn Hatfield	620	Resurface from Knella Green + to Heronswood, approx 620 m	Handside & Peartree	Wel / Hat	Welwyn Garden City	Nigel Quinton
0U523/20	NCM180077-1	Parkway Resurfacing	Welwyn Hatfield	161	location information under development	Handside & Peartree	Wel / Hat	Welwyn Garden City	Nigel Quinton
0U523/10	NCM180077-1	Parkway Resurfacing	Welwyn Hatfield	206	location information under development	Handside & Peartree	Wel / Hat	Welwyn Garden City	Nigel Quinton
0U523/30	NCM180077-1	Parkway Resurfacing	Welwyn Hatfield	341	location information under development	Handside & Peartree	Wel / Hat	Welwyn Garden City	Nigel Quinton
0U528/30	NCM180078-1	Peartree Lane Resurfacing	Welwyn Hatfield	41	location information under development	Handside & Peartree	Wel / Hat	Welwyn Garden City	Nigel Quinton
0U534/10	NCM180079-1	Pine Grove Resurfacing	Welwyn Hatfield	717	location information under development	Hatfield Rural	Wel / Hat	Hatfield	Stephen Boulton
0U687/10	NCM180080-1	Thrush Lane Resurfacing	Welwyn Hatfield	186	location information under development	Hatfield Rural	Wel / Hat	Cuffley	Stephen Boulton
0U693/10	NCM180081-1	Tolmers Avenue Resurfacing	Welwyn Hatfield	315	location information under development	Hatfield Rural	Wel / Hat	Cuffley	Stephen Boulton
0U566/10	NCM180082-1	Robin Way Resurfacing	Welwyn Hatfield	67	location information under development	Hatfield Rural	Wel / Hat	Cuffley	Stephen Boulton
0U718/10	NCM180083-1	Warwick Avenue Resurfacing	Welwyn Hatfield	248	location information under development	Hatfield Rural	Wel / Hat	Cuffley	Stephen Boulton
0U1454/10	NCM180089-1	Tollgate Road Local Resurfacing	Welwyn Hatfield	15	Local Resurface to several junction areas. Dress remainder of section in future programme	Hatfield South	Wel / Hat	Hatfield	Paul Zukowskyj
0U1454/20	NCM180089-1	Tollgate Road Local Resurfacing	Welwyn Hatfield	70	Local Resurface to several junction areas. Dress remainder of section in future programme	Hatfield South	Wel / Hat	Hatfield	Paul Zukowskyj
0U33/30	NCM180094-1	Cubitts Close Resurfacing	Welwyn Hatfield	38	location information under development	Welwyn	Wel / Hat	Welwyn	Richard Smith
0U713/10	NCM180096-1	Walnut Court Resurfacing	Welwyn Hatfield	52	location information under development	Welwyn Garden City South	Wel / Hat	Welwyn Garden City	Lynn Chesterman
0U494/10	NCM180100-1	New Wood Resurfacing	Welwyn Hatfield	76	location information under development	Haldens	Wel / Hat	Welwyn Garden City	Barbara Gibson

Priority 1: Sites above this line are currently being actively worked on and will likely feature in the proposed 'i2i' programme for 18/19

0U418/10	reserve site	Lemsford Road Resurfacing	Welwyn Hatfield	700	Trench failures - consider patching the trenches or resurface 50% width where suitable. Resurface from Queensway Rbt to Jasmine Gardens approx 700 m	Hatfield North	Wel / Hat	Hatfield	Margaret Eames-Petersen
----------	--------------	---------------------------	-----------------	-----	--	----------------	-----------	----------	-------------------------

Priority 2 - First Reserves: These sites will be considered for the 18/19 'i2i' programme if funding allows

Please note that all the schemes are still under development so the proposed extent, treatment or viability of some schemes is still a work in progress

Where available, we've included our working notes on the schemes for added information but please read them as working notes and bear with us as we refine them

Appendix C – 19/20 Forward Work Programme Divisional Lists

2019/20 Forward Works Programme - Draft 1

Division number 01
 Division Cheshunt Central
 District Broxbourne District
 Report date: February 2018

Notes
 1. Highway Locality Budget funded schemes are shown at the bottom of the sheet highlighted in grey
 2. Road sections that are adjacent to a divisional boundary are underlined

Project Name	Divison (s) affected	Town / Parish	Road Section	Street Name	Location	IWP Ref
Girton Court Thin Surfacing	01	Cheshunt	1U752/10	Girton Court	Russells Drive To Opposite House 19	CWY192500-1
Girton Court Thin Surfacing	01	Cheshunt	1U752/20	Girton Court	Hammerhead For House 7 To 26	CWY192500-1
Kingsmead Thin Surfacing	01	Cheshunt	1U758/10	Kingsmead	Warwick Drive To End By House 36	CWY192524-1
Pettys Close Local Resurfacing for Anti-skid replacement	01	Cheshunt	1U916/10	Pettys Close	Kilsmore Lane To End By House 39	CWY192647-1
Pettys Close Local Resurfacing for Anti-skid replacement	01	Cheshunt	1U916/20	Pettys Close	Spur At Side Of House 30	CWY192647-1
Halfhide Lane j/w The Links Junction Improvements	01,01,01	Cheshunt	<u>B156/330</u>	Halfhide Lane	The Links Junction To A1170 Roundabout	SAR180010-1
Halfhide Lane j/w The Links Junction Improvements	01,01,01	Cheshunt	B156/322	Halfhide Lane	Mylne Close Roundabout To The Links Junction	SAR180010-1
Halfhide Lane j/w The Links Junction Improvements	01,01,01	Cheshunt	1U714/10	The Links	Tescos Entrance To Halfhide Lane	SAR180010-1
High St/Warwick Drive Signal Refurb	01	Cheshunt	B176/30	High Street	Cadmore Lane To Cunningham Rd	TIS190002-1

2019/20 Forward Works Programme - Draft 1

Division number 02
 Division Flamstead End & Turnford
 District Broxbourne District
 Report date: February 2018

Notes
 1. Highway Locality Budget funded schemes are shown at the bottom of the sheet highlighted in grey
 2. Road sections that are adjacent to a divisional boundary are underlined

Project Name	Divison (s) affected	Town / Parish	Road Section	Street Name	Location	IWP Ref
A10 Great Cambridge Road Turnford Surface Dressing	02	Turnford	A10/372	Great Cambridge Road	High Road Rbt South To Half Hide Lane Rbt	ARP180255-a
A10 Turnford Link Southbound Offslip Surface Dressing	02	Turnford	A10/354	A10 Turnford Link Southbound Offslip	Southbound offslip to Turnford roundabout	ARP180264-a
A1170 Great Cambridge Road Surface Dressing	02	Turnford	A1170/20	Great Cambridge Road	Halfhide Lane To High Road Northbound	ARP180270-a
A1170 High Road Resurfacing incl extended tie-in on A1170/57 for anti-skid replacement	02	Wormley	<u>A1170/52</u>	High Road	Slipe Lane To Cozens Lane Roundabout	ARP190175-1
ST1444 Turnford Link	02,02	Turnford	A10/370	Turnford Link Road	A10 Rbt To High Road Turnford Rbt	BRG180020-1
ST1444 Turnford Link	02,02	Turnford	A10/371	Turnford Link Road	High Road Turnford Rbt To A10 Rbt	BRG180020-1
Adamsfield Local Recon and Resurfacing	02	Cheshunt	1U561/10	Adamsfield	Holbeck Lane to Longfield Lane	CWY181398-1
Lower Shott Localised Patching	02	Cheshunt	1U641/10	Lower Shott	No 9 To Roundcroft	CWY192368-1
Park Lane Local Resurface	02	Cheshunt	1U462/10	Park Lane	Park Lane Paradise to Longfield Lane	CWY192377-1
Park Lane Paradise Surface Dressing Pre Patching	02	Cheshunt	1U220/10	Park Lane Paradise	Park Lane To Holycross Hill	CWY200728-a
Park Lane Surface Dressing Pre Patching	02	Cheshunt	1U462/10	Park Lane	Park Lane Paradise to Longfield Lane	CWY200729-a

2019/20 Forward Works Programme - Draft 1

Division number 03
 Division Goffs Oak & Bury Green
 District Broxbourne District
 Report date: February 2018

Notes
 1. Highway Locality Budget funded schemes are shown at the bottom of the sheet highlighted in grey
 2. Road sections that are adjacent to a divisional boundary are underlined

Project Name	Divison (s) affected	Town / Parish	Road Section	Street Name	Location	IWP Ref
A10 Great Cambridge Road Cheshunt Surface Dressing	03,06	Cheshunt	A10/384	Great Cambridge Road	Lieutenant Ellis Way To College Road	ARP180254-a
A10 Great Cambridge Road Cheshunt Surface Dressing	03,06	Cheshunt	A10/383	Great Cambridge Road	College Road To Lieutenant Ellis Way Rbt	ARP180254-a
B198 Lieutenant Ellis Way Surface Dressing Dressing Pre Patching	03,03,03,03	Cheshunt	B198/12	Lieutenant Ellis Way	Goffs Lane to Broom Hills roundabout	CWY181292-1
B198 Lieutenant Ellis Way Surface Dressing Dressing Pre Patching	03,03,03,03	Cheshunt	B198/13	Lieutenant Ellis Way	Broom Hills roundabout to Goffs Lane	CWY181292-1
B198 Lieutenant Ellis Way Surface Dressing Dressing Pre Patching	03,03,03,03	Cheshunt	B198/16	Lieutenant Ellis Way	Broom Hills roundabout to A10 Great Cambridge Road	CWY181292-1
B198 Lieutenant Ellis Way Surface Dressing Dressing Pre Patching	03,03,03,03	Cheshunt	B198/17	Lieutenant Ellis Way	A10 Great Cambridge Road to Broom Hills roundabout	CWY181292-1
C54 Darnicle Hill Surface Dressing	03	Cheshunt	<u>C54/50</u>	Darnicle Hill	Railway Line To Newgatestreet Road	CWY181296-a
Cuffley Hill Thin Surfacing	03	Goffs Oak	1U904/10	Cuffley Hill	Service Road For Houses 100 To 90a	CWY192499-1
Peakes Lane Resurfacing	03	Cheshunt	<u>1U223/10</u>	Peakes Lane	Roundabout At Junction With Peakes Way To Digdag H	CWY192693-1
B156 Cuffley Hill/Goffs Lane Local Resurfacing	03	Goffs Oak	<u>B156/210</u>	Cuffley Hill	East Side Of No 81 To Goffs Lane	CWY192720-1
B156 Cuffley Hill/Goffs Lane Local Resurfacing	03	Goffs Oak	B156/220	Goffs Lane	Newgate Street Road To Rosedale Way Rbt	CWY192720-1
B156 Churchgate Road Local Resurfacing	03	Cheshunt	<u>B156/290</u>	Churchgate Road	Goffs Lane To Church Lane	CWY192721-1
Crouch Lane Surface Dressing Pre Patching	03	Goffs Oak	1U73/10	Crouch Lane	Newgate Street Road To Rags Lane	CWY200711-a
Rags Lane and Crouch Lane and Argent Way Surface Dressing Pre Patching	03	Goffs Oak	<u>1U239/15</u>	Rags Lane	Crouch Lane To Peakes Way Roundabout	CWY200712-a
Rags Lane and Crouch Lane and Argent Way Surface Dressing Pre Patching	03	Goffs Oak	1U73/10	Crouch Lane	Newgate Street Road To Rags Lane	CWY200712-a
Rags Lane and Crouch Lane and Argent Way Surface Dressing Pre Patching	03	Goffs Oak	1U964/10	Argent Way	Hammond Street Road To Crouch Lane	CWY200712-a
Rags Lane and Crouch Lane Surface Dressing Pre Patching	03	Goffs Oak	1U73/20	Crouch Lane	Link To Rags Lane By Rowland Nursery	CWY200713-a
Rags Lane and Crouch Lane Surface Dressing Pre Patching	03	Goffs Oak	1U239/10	Rags Lane	St James Road To Crouch Lane	CWY200713-a
Holy Cross Hill Surface Dressing Pre Patching	03	Wormley	<u>1U143/10</u>	Holy Cross Hill	Beaumont Road To West End Road	CWY200727-a

2019/20 Forward Works Programme - Draft 1

Division number 04
 Division Hoddesdon North
 District Broxbourne District
 Report date: February 2018

Notes
 1. Highway Locality Budget funded schemes are shown at the bottom of the sheet highlighted in grey
 2. Road sections that are adjacent to a divisional boundary are underlined

Project Name	Divison (s) affected	Town / Parish	Road Section	Street Name	Location	IWP Ref
Briscoe Road Resurfacing	04	Hoddesdon	1U354/10	Briscoe Road	College Road To Opp No 98 Ware Road	CWY192342-1
Maple Park Resurfacing	04	Hoddesdon	1U1056/10	Maple Park	Essex Road To End By Railway	CWY192697-1
Stanstead Road Resurfacing	04	Hoddesdon	<u>C43/20</u>	Stanstead Road	Duke Street To Broxbourne Boundary Sign	CWY192756-1
Essex Road Route Improvements	04	Hoddesdon	C137/10	Essex Road	Dinant Link Road Roundabout To Pindar Rd (east)	ITP190012-1
Stanstead Rd/ Nr. Murchison Rd Signal Refurb	04	Hoddesdon	<u>C43/20</u>	Stanstead Road	Duke Street To Broxbourne Boundary Sign	TIS190001-1

2019/20 Forward Works Programme - Draft 1

Division number 05
 Division Hoddesdon South
 District Broxbourne District
 Report date: February 2018

Notes
 1. Highway Locality Budget funded schemes are shown at the bottom of the sheet highlighted in grey
 2. Road sections that are adjacent to a divisional boundary are underlined

Project Name	Divison (s) affected	Town / Parish	Road Section	Street Name	Location	IWP Ref
A10 Hoddesden Earth Embankment Slip Local Reconstruction	05	Hoddesdon	A10/357	A10 Turnford Link To Hoddesdon Link	Baas Hill bridge to north Hoddesdon Link roundabout	ARP170214-1
A10 Hoddesdon Link Southbound Onslip Surface Dressing	05	Hoddesdon	A10/344	A10 Hoddesdon Link Southbound Onslip	Onslip from Hoddesdon interchange roundabout to A10 southbound	ARP180256-a
A1170 High Road Resurfacing incl extended tie-in on A1170/57 for anti-skid replacement	02	Wormley	A1170/55	High Road	Cozens Ln Rbt	ARP190175-1
A1170 High Road Resurfacing incl extended tie-in on A1170/57 for anti-skid replacement	02	Wormley	A1170/57	High Road	Cozens Ln Rbt To Bell Ln Rbt	ARP190175-1
Boat Yard (HCC No. 1511)	05	Broxbourne	1U456/10	Old Nazeing Road	Nazeing New Road To Brox Bridge On R Lea	BRG180035-1
C56 Church Lane Surface Dressing	05	Wormley	C56/310	Church Lane	White Stubbs Lane To A1170 High Road	CWY181263-a
St Michaels Road Resurfacing	05	Broxbourne	1U492/10	St Michaels Road	High Road To Mckenzie Road	CWY192341-1
Cock Lane Surface Dressing Pre Patching	05	Hoddesdon	<u>1U194/30</u>	Cock Lane	West side of A10 bridge (edge of N/B carriageway) to East Herts boundary (by Martins Green)	CWY200751-a
Hoddesdon Link Road - Drainage Investigation	05,05	Hoddesdon	A10/335	Hoddesdon Link Road	From A10 Hoddesdon Rbt East To Amwell Street Rbt	DRN200001-a

2019/20 Forward Works Programme - Draft 1

Division number 06
 Division Waltham Cross
 District Broxbourne District
 Report date: February 2018

Notes
 1. Highway Locality Budget funded schemes are shown at the bottom of the sheet highlighted in grey
 2. Road sections that are adjacent to a divisional boundary are underlined

Project Name	Divison (s) affected	Town / Parish	Road Section	Street Name	Location	IWP Ref
A10 Great Cambridge Road Cheshunt Surface Dressing	03,06	Cheshunt	A10/384	Great Cambridge Road	Lieutenant Ellis Way To College Road	ARP180254-a
A10 Great Cambridge Road Cheshunt Surface Dressing	03,06	Cheshunt	A10/383	Great Cambridge Road	College Road To Lieutenant Ellis Way Rbt	ARP180254-a
A121 Eleanor Cross Road Resurfacing	06	Waltham Cross	A121/21	Eleanor Cross Road	Junc Queens Dr To Abbey Rd Rbt	ARP190176-1
Small Lea	06	Waltham Cross	<u>A121/110</u>	Station Road	Queens Dr (end Dual)to Cty Bdy (bridge)	BRG190013-1
B198 College Road and The Old Pond Local resurfacing	06	Cheshunt	<u>B198/20</u>	College Road	A10 Gt.cambridge Rd To Old Pond Rbt	CWY192722-1
B198 College Road and The Old Pond Local resurfacing	06	Cheshunt	<u>B198/30</u>	The Old Pond	The Old Pond Rbt	CWY192722-1
High Street Drainage Works_BR	06	Waltham Cross	B176/3	High Street	Cheshunt Link Rbt To Railway Bridge	DRN130009-1
College Rd/Nr Blindmans Ln Signal Refurb	06	Cheshunt	<u>B198/20</u>	College Road	A10 Gt.cambridge Rd To Old Pond Rbt	TIS190013-1
College Rd/Nr Rowlands Close Signal Refurb	06	Cheshunt	<u>B198/20</u>	College Road	A10 Gt.cambridge Rd To Old Pond Rbt	TIS190014-1
Crossbrook St/Nr Longlands Close Signal Refurb	06	Cheshunt	<u>B176/5</u>	Crossbrook Street	Railway Bridge To 2 Turners Hill	TIS190015-1

2019/20 Forward Works Programme - Draft 1

Division number 07
 Division Berkhamsted
 District Dacorum District
 Report date: February 2018

Notes
 1. Highway Locality Budget funded schemes are shown at the bottom of the sheet highlighted in grey
 2. Road sections that are adjacent to a divisional boundary are underlined

Project Name	Divison (s) affected	Town / Parish	Road Section	Street Name	Location	IWP Ref
Lower Kings Road Canal (HCC No. 608)	07	Berkhamsted	C146/10	Lower Kings Road	From High Street To Brownlow Road	BRG180042-1
Billet Lane Bridge - RVI Sch. No.2	07	Berkhamsted	<u>2U281/10</u>	Billet Lane	(part) From High St To Bridgewater Rd	BRG190017-1:
Ellesmere Rd - RVI Scheme No.3	07	Berkhamsted	2U324/10	Ellesmere Road	From Grave Path To Ivy Hse Ln	BRG190018-1
Anglefield Road Reconstruction	07	Berkhamsted	2U274/10	Anglefield Road	Cross Oak Road To North Rd	CWY180878-a
Shrublands Road Recon	07	Berkhamsted	<u>2U391/10</u>	Shrublands Road	Douglas Gardens To Cross Oak Rd	CWY192338-1
Haynes Mead & St Katherines Way Local Resurfacing	07	Berkhamsted	2U1410/10	St Katherines Way	From Haynes Mead To Springfield Road	CWY192369-1
Haynes Mead & St Katherines Way Local Resurfacing	07	Berkhamsted	2U1485/10	Haynes Mead	From Springfield Rd To Bridle Way	CWY192369-1
Pages Croft Thin Surfacing	07	Berkhamsted	2U1491/10	Pages Croft	Haynes Mead To End By House 7	CWY192507-1
Sayers Gardens Thin Surfacing	07	Berkhamsted	2U1495/10	Sayers Gardens	From Haynes Mead To End	CWY192508-1
Montgomerie Close Thin Surfacing	07	Berkhamsted	2U1412/10	Montgomerie Close	Mortain Drive To End	CWY192509-1
Mortain Drive Thin Surfacing	07	Berkhamsted	2U1411/10	Mortain Drive	St Katherines Way To End	CWY192510-1
Holly Drive Thin Surfacing	07	Berkhamsted	2U345/10	Holly Drive	From No 30 To Woodlands Ave	CWY192531-1
C146 Lower Kings Road/Brownlow Road Local Resurfacing	07	Berkhamsted	C146/10	Lower Kings Road	From High Street To Brownlow Road	CWY192725-1
C146 Lower Kings Road/Brownlow Road Local Resurfacing	07	Berkhamsted	C146/20	Brownlow Road	From Station Rd To Derestriction Sign	CWY192725-1
Cross Oak Road Resurfacing	07	Berkhamsted	2U309/10	Cross Oak Road	Shootersway To Junc Anglefield Road	CWY192753-1
Cross Oak Road Resurfacing	07	Berkhamsted	2U309/20	Cross Oak Road	Junct Anglefield Road To A4251 (high St)	CWY192753-1
Upper Hall Park Surface Dressing Pre Patching	07	Berkhamsted	2U401/10	Upper Hall Park	From Swing Gate Ln To Field Way	CWY200699-a
Kingsdale Road Footway Micro	07	Berkhamsted	2U347/10	Kingsdale Road	From Kings Rd (a415) To House 13	FWY180309-1
Crossways Footway Recon	07	Berkhamsted	2F51/10	Berkhamsted Footpath 018	Barncroft Road to Crossways	FWY180346-1
New Road Footway Recon	07	Berkhamsted	C146/30	New Road	Brownlow Rd To Dist Bdy (n Side Access To Well Far	FWY180351-1

2019/20 Forward Works Programme - Draft 1

Division number 08
 Division Bridgewater
 District Dacorum District
 Report date: February 2018

Notes
 1. Highway Locality Budget funded schemes are shown at the bottom of the sheet highlighted in grey
 2. Road sections that are adjacent to a divisional boundary are underlined

Project Name	Divison (s) affected	Town / Parish	Road Section	Street Name	Location	IWP Ref
B440 Dagnall Road Surface Dressing	08	Great Gaddesden	<u>B440/110</u>	Dagnall Road	Bradden Lane to Hudnall Lane	ARP180281-a
A4251 Tring Road Mandelyns to Hamberlins Lane Surface Dressing	08,08	Dudswell	A4251/60	Tring Road	40mph Limit Nr Hamberlins Ln To 30mph Limit Nr Pea	ARP180283-a
A4251 Tring Road Mandelyns to Hamberlins Lane Surface Dressing	08,08	Dudswell	A4251/62	Tring Road	30mph Limit Nr Pea Lane To Tring Rd Name Plate (af	ARP180283-a
A4251 Tring Road Mandelyns to Hamberlins Lane Surface Dressing	08,08	Dudswell	A4251/65	High Street	Tring Rd Name Plate To Gossoms End Name Plate (bef	ARP180283-a
The Common Surface Dressing	08	Berkhamsted	C146/120	The Common	New Rd To Gravel Path C64	CWY150463-a
Hempstead Lane Surface Dressing	08	Potten End	2U63/20	Hempstead Lane	The Green U63/30 To Dist Bdy (eastern Drive To Nur	CWY161090-a
B4506 New Road Surface Dressing	08,08,08	Northchurch	B4506/10	New Road	40mph Signs To Dacorum Agency Bdy	CWY181293-a
B4506 New Road Surface Dressing	08,08,08	Northchurch	B4506/120	New Road	Derestriction Signs To C70 Kiln Road	CWY181293-a
B4506 New Road Surface Dressing	08,08,08	Northchurch	B4506/5	New Road	A4251 To 40mph Signs	CWY181293-a
Rambling Way Recycling	08,08	Potten End	2U151/10	Rambling Way	Water End Ln To Turning Circle By No20	CWY192339-1
Rambling Way Recycling	08,08	Potten End	2U151/20	Rambling Way	Turning Circle Nos 20-29	CWY192339-1
Cupid Green Lane Surface Dressing	10,08	Hemel Hempstead	2U21/10	Cupid Green Lane	From St Agnells Ln To To Borough Boundar	CWY192346-1
Cupid Green Lane Surface Dressing	10,08	Hemel Hempstead	<u>2U21/110</u>	Cupid Green Lane	From Bdry Nth Of Hh To Jn With Gaddesden Row	CWY192346-1
Ashridge Rise Thin Surfacing	08	Berkhamsted	2U277/10	Ashridge Rise	Bourne Rd To Durrants Rd	CWY192393-1
Edlyn Close Thin Surfacing	08	Berkhamsted	2U322/10	Edlyn Close	Durrants Rd To End	CWY192394-1
Marlin Close Thin Surfacing	08	Berkhamsted	2U355/10	Marlin Close	Bourne Road To End	CWY192395-1
Vicarage Gardens Thin Surfacing	08	Potten End	2U1344/10	Vicarage Gardens	Vicarage Road To End	CWY192439-1
Church Meadow Thin Surfacing	08	Great Gaddesden	2U30/10	Church Meadow	Pipers Hill to end	CWY192440-1
Church Meadow Thin Surfacing	08	Great Gaddesden	2U30/20	Church Meadow	Oxbow Layby	CWY192440-1
Church Meadow Thin Surfacing	08	Great Gaddesden	2U30/30	Church Meadow	Access road leading to the school and fronting Church Cottages	CWY192440-1
Clements End Road Surface Dressing Pre Patching	08	Great Gaddesden	C66/15	Clements End Road	30mph Signs To Bradden Lane	CWY200733-a
Gaddesden Lane Surface Dressing Pre Patching	08	Great Gaddesden	C66/40	Gaddesden Lane	Gaddesden Row To Green Lane	CWY200734-a
Gaddesden Row Surface Dressing Pre Patching	08	Great Gaddesden	C66/25	Gaddesden Row	Entrance to recreation ground to Red Lion Lane	CWY200735-a
Gaddesden Row Surface Dressing Pre Patching	08	Great Gaddesden	C66/30	Gaddesden Row	Red Lion Ln To Derestriction Signs	CWY200735-a
Gaddesden Row Surface Dressing Pre Patching	08	Great Gaddesden	C66/35	Gaddesden Row	Derestriction Signs To Cupids Grn Ln	CWY200735-a
Nettleden Road Surface Dressing Pre Patching	08	Potten End	2U170/10	Nettleden Road	Gravel Path To Vicarage Rd	CWY200736-a
Chequers Hill A5 Junction Improvements	08	Flamstead	2U70/30	Chequers Hill	U16 Delmer End Lane To A5 (watling St)	ITP190004-1
Hicks Road A5 Junction Improvements	08	Markyate	2U132/20	Hicks Road	Speed Rest To A5(watling St)	ITP190010-1

2019/20 Forward Works Programme - Draft 1

Division number 09
 Division Hemel Hempstead East
 District Dacorum District
 Report date: February 2018

Notes
 1. Highway Locality Budget funded schemes are shown at the bottom of the sheet highlighted in grey
 2. Road sections that are adjacent to a divisional boundary are underlined

Project Name	Divison (s) affected	Town / Parish	Road Section	Street Name	Location	IWP Ref
A4147 Leverstock Green Road Local Resurfacing for Anti-skid Replacement and other areas	09	Hemel Hempstead	A4147/122	Leverstock Green Road	Leverstock Green Way To Pancake Lane	ARP180317-1
Breakspears Way F/B (HCC No. 1508)	09,09,09	Hemel Hempstead	A414/90	Breakspears Way	A4147 Maylands Ave Rbt To Green Ln Rbt	BRG180036-1
Breakspears Way F/B (HCC No. 1508)	09,09,09	Hemel Hempstead	A414/91	Breakspears Way	Green Ln Rbt To A4147 Maylands Ave Rbt	BRG180036-1
Cherry Tree Lane Localised Patching and Haunching	09	Redbourn	<u>2U79/10</u>	Cherry Tree Lane	Buncefield Lane To Green Lane Roundabout	CWY192358-1
Malmes Croft Local Resurfacing	09	Hemel Hempstead	2U814/10	Malmes Croft	From Leverstock Green Way To Grassmere	CWY192385-1
Windermere Close Local Resurfacing	09	Hemel Hempstead	2U1106/10	Windermere Close	Off Malmes Croft	CWY192386-1
Rant Meadow Thin Surfacing	09	Hemel Hempstead	2U935/30	Rant Meadow	Tile Kiln Lane To St Albans Road	CWY192498-1
Green Lane (Hemel Hempstead) Localised Patching	09	Hemel Hempstead	<u>2U97/20</u>	Green Lane	East Side Of School To Breakspears Way	CWY192637-1
Maddox Road Conc Slab Repair	09	Hemel Hempstead	2U813/10	Maddox Road	New Park Drive To Parking Area	CWY192649-1
Cherry Tree Lane Recon and Widening Investigation	09	Redbourn	<u>2U79/10</u>	Cherry Tree Lane	Buncefield Lane To Green Lane Roundabout	CWY192668-a
Northend Local Resurfacing	09	Hemel Hempstead	2U1263/20	Northend	Circular Sect	CWY192694-1
Longfield Surface Dressing Pre Patching	09	Hemel Hempstead	2U804/10	Longfield	From No 1 To The End	CWY200714-a
The Crofts Surface Dressing Pre Patching	09	Hemel Hempstead	2U598/10	The Crofts	From Long Field To The End	CWY200715-a
Barra Close Surface Dressing Pre Patching	09	Hemel Hempstead	2U1208/10	Barra Close	From North End To The End	CWY200716-a
Handa Close Surface Dressing Pre Patching	09	Hemel Hempstead	2U1242/10	Handa Close	Rathlin To End	CWY200717-a
Northend Surface Dressing Pre Patching	09	Hemel Hempstead	2U1263/20	Northend	Circular Sect	CWY200718-a
Oronsay Surface Dressing Pre Patching	09	Hemel Hempstead	2U1264/10	Oronsay	From North End To The End	CWY200719-a
Rathlin Surface Dressing Pre Patching	09	Hemel Hempstead	2U1272/10	Rathlin	From Northend To The End	CWY200720-a
Rathlin Surface Dressing Pre Patching	09	Hemel Hempstead	2U1272/20	Rathlin	From No 1 To The End	CWY200720-a
Sanday Close Surface Dressing Pre Patching	09	Hemel Hempstead	2U1279/10	Sanday Close	From Northend To The End	CWY200721-a
Taransay Surface Dressing Pre Patching	09	Hemel Hempstead	2U1290/10	Taransay	From Northend To End Of Road	CWY200722-a
Tiree Close Surface Dressing Pre Patching	09	Hemel Hempstead	2U1291/10	Tiree Close	From Rathlin To The End	CWY200723-a
B487 Redbourn Road Surface Dressing Pre Patching	09	Hemel Hempstead	<u>B487/110</u>	Redbourn Road	St Agnells Ln Rbt To 3 Cherry Trees Lane	CWY200782-a
B487 Queensway Surface Dressing Pre Patching	09	Hemel Hempstead	<u>B487/40</u>	Queensway	40mph Signs To High St Green Rbt	CWY200783-a

2019/20 Forward Works Programme - Draft 1

Division number 10
 Division Hemel Hempstead North East
 District Dacorum District
 Report date: February 2018

Notes
 1. Highway Locality Budget funded schemes are shown at the bottom of the sheet highlighted in grey
 2. Road sections that are adjacent to a divisional boundary are underlined

Project Name	Divison (s) affected	Town / Parish	Road Section	Street Name	Location	IWP Ref
Three Cherry Trees Lane Local Recon	10	Hemel Hempstead	<u>2U91/20</u>	Three Cherry Trees Lane	Finway Road (road Blocked) To Buncefield Lane	CWY180888-a
Cupid Green Lane Surface Dressing	10,08	Hemel Hempstead	2U21/10	Cupid Green Lane	From St Agnells Ln To To Borough Boundar	CWY192346-1
Cupid Green Lane Surface Dressing	10,08	Hemel Hempstead	<u>2U21/110</u>	Cupid Green Lane	From Bdry Nth Of Hh To Jn With Gaddesden Row	CWY192346-1
Helston Grove Thin Surfacing	10	Hemel Hempstead	2U1458/10	Helston Grove	From Washington Ave To The End	CWY192441-1
Penrose Court Thin Surfacing	10	Hemel Hempstead	2U1463/10	Penrose Court	From Travalga Way To The End	CWY192442-1
Penrose Court Thin Surfacing	10	Hemel Hempstead	2U1463/20	Penrose Court	From No 4 To The End	CWY192442-1
Tintagel Close Thin Surfacing	10	Hemel Hempstead	2U1466/10	Tintagel Close	From Helston Grove To The End	CWY192443-1
Tremaine Grove Thin Surfacing	10	Hemel Hempstead	2U1467/10	Tremaine Grove	From Washington Ave To The End	CWY192444-1
Tremaine Grove Thin Surfacing	10	Hemel Hempstead	2U1467/20	Tremaine Grove	From No 21 To The End	CWY192444-1
Trevalga Way Thin Surfacing	10	Hemel Hempstead	2U1468/10	Trevalga Way	From Helston Grove To Tramaine Grove	CWY192445-1
Trevalga Way Thin Surfacing	10	Hemel Hempstead	2U1468/20	Trevalga Way	From No 21 To The End	CWY192445-1
Trevalga Way Thin Surfacing	10	Hemel Hempstead	2U1468/30	Trevalga Way	House 41 To Middle Of House 35	CWY192445-1
Lapwing Close Thin Surfacing	10	Hemel Hempstead	2U786/10	Lapwing Close	From Marlborough Rise To The End	CWY192446-1
Sarum Place Thin Surfacing	10	Hemel Hempstead	2U989/10	Sarum Place	From Marlborough Tp The End	CWY192447-1
Sarum Place Thin Surfacing	10	Hemel Hempstead	2U989/20	Sarum Place	From End To End	CWY192447-1
Severnmead Thin Surfacing	10	Hemel Hempstead	2U997/10	Severnmead	From Marlborough Rise To The End	CWY192448-1
Severnmead Thin Surfacing	10	Hemel Hempstead	2U997/20	Severnmead	From Severnmead To The End	CWY192448-1
Brambling Rise Resurfacing	10	Hemel Hempstead	2U507/10	Brambling Rise	From Marlborough Rise To The End	CWY192688-1
B487 Redbourn Road Surface Dressing Pre Patching	09	Hemel Hempstead	<u>B487/130</u>	Redbourn Road	Rbt (w Junc Shenley Rd) To Cherrytree Ln	CWY200782-a
Squires Ride Footway Recon	10	Hemel Hempstead	2F830/10	Squires Ride	Fronting No 32 To Opposite No 48	FWY180332-1
Craigavon Road Footway Recon	10	Hemel Hempstead	<u>2F767/10</u>	Craigavon Road	Subway Crawley Dr To Subway At Wash'n Av	FWY180334-1
St Angelis Lane Footway Recon	10	Hemel Hempstead	2F743/10	St Agnells Lane	Junc St Agnells Ln To Opp No 227 Waveney	FWY180348-1
The Wye Footway Recon	10	Hemel Hempstead	2F743/30	The Dee	Rear Of No 22 To No 2	FWY180349-1
Avon Square Footway Recon	10	Hemel Hempstead	2F759/10	St Agnells Lane	Rear Of 37 - 21 To St Agnells Lane	FWY180353-1
Craigavon Road Footway Recon	10	Hemel Hempstead	2U595/30	Craigavon Road	Parking area by houses 1-4	FWY180359-1

2019/20 Forward Works Programme - Draft 1

Division number	11	Notes	
Division	Hemel Hempstead North West	1. Highway Locality Budget funded schemes are shown at the bottom of the sheet highlighted in grey	
District	Dacorum District	2. Road sections that are adjacent to a divisional boundary are underlined	
Report date:	February 2018		

Project Name	Divison (s) affected	Town / Parish	Road Section	Street Name	Location	IWP Ref
Berkhamsted Road Surface Dressing	11,11,11	Hemel Hempstead	2U496/5	Berkhamsted Road	Fields End Lane To 30mph Signs (near Pouchen End L	CWY161171-a
Berkhamsted Road Surface Dressing	11,11,11	Hemel Hempstead	2U496/10	Berkhamsted Road	30mph Signs To Pouchen End Lane	CWY161171-a
Berkhamsted Road Surface Dressing	11,11,11	Hemel Hempstead	<u>2U496/15</u>	Berkhamsted Road	Pouchen End Lane To Dist Bdy (eastern Drive To Nur	CWY161171-a
Daggsdell Road Thin Surfacing	11	Hemel Hempstead	2U608/10	Daggsdell Road	From Polehanger Ln To Boxted Rd	CWY180987-1
Warmark Road Thin Surfacing	11	Hemel Hempstead	2U1075/10	Warmark Road	From Daggs Dell Rd To Boxted Rd	CWY181087-1
Lyne Way Thin Surfacing	11	Hemel Hempstead	2U812/10	Lyne Way	From Boxted Rd To Dags Dell Way	CWY192512-1
Somerles Road Thin Surfacing	11	Hemel Hempstead	2U1011/10	Somerles Road	From Boxted Rd To Lyne Way	CWY192513-1
Housewood End Thin Surfacing	11	Hemel Hempstead	2U757/10	Housewood End	From Nos 1-12	CWY192529-1
Housewood End Thin Surfacing	11	Hemel Hempstead	2U757/20	Housewood End	Hammerhead Between No 13 - 12	CWY192529-1
Marlins Turn Resurfacing Thin Surfacing	11	Hemel Hempstead	2U828/10	Marlins Turn	From Nos 224-258 Galley Hill	CWY192530-1
Pescot Hill Local Resurfacing and Kerb Recon	11	Hemel Hempstead	2U908/10	Pescot Hill	Long Arrotts To Wood View	CWY192631-1
Galley Hill/Gadebridge Road Signal Refurb	11	Hemel Hempstead	<u>2u676/10</u>	Galley Hill	From Leighton Buzzard Rd To Boxted Rd	TIS190004-1
Galley Hill/Nr The Nokes Signal Refurb	11	Hemel Hempstead	<u>2U676/10</u>	Galley Hill	From Leighton Buzzard Rd To Boxted Rd	TIS190011-1

2019/20 Forward Works Programme - Draft 1

Division number	12	Notes	
Division	Hemel Hempstead South East	1. Highway Locality Budget funded schemes are shown at the bottom of the sheet highlighted in grey	
District	Dacorum District	2. Road sections that are adjacent to a divisional boundary are underlined	
Report date:	February 2018		

Project Name	Divison (s) affected	Town / Parish	Road Section	Street Name	Location	IWP Ref
A414 St Albans Road Resurfacing	12	Hemel Hempstead	A414/51	St Albans Road	Jarman Fields Rbt To Speed Rest	ARP190178-1
A4146 Station Road Surface Dressing Pre Patching	12	Hemel Hempstead	<u>A4146/5</u>	Station Road	Junction A4251 to start of Dual C/way Section	ARP200037-a
Market Oak Lane Local Patching	12	Hemel Hempstead	2U825/10	Market Oak Lane	From Hill Common To Chambersbury Ln	CWY192370-1
Wood Crescent Joint Patching	12	Hemel Hempstead	2U1112/10	Wood Crescent	St Albans Hill To Crab Tree Lane	CWY192378-1
Gatecroft Thin Surfacing	12	Hemel Hempstead	2U679/20	Gatecroft	Leys Road To Hammerhead (side Of Community Centre)	CWY192503-1
Gatecroft Thin Surfacing	12	Hemel Hempstead	2U679/30	Gatecroft	Western End Of Hammerhead To Comm Ctr Footpath	CWY192503-1
Leys Road Thin Surfacing	12	Hemel Hempstead	2U793/10	Leys Road	St Albans Hill To Peascroft Rd	CWY192504-1
Barnfield Thin Surfacing	12	Hemel Hempstead	2U481/10	Barnfield	From Hobbs Hill Rd To Great Elms Rd	CWY192506-1
Oliver Close Thin Surfacing	12	Hemel Hempstead	2U884/10	Oliver Close	From Oliver Rise To The End	CWY192525-1
Oak Street Thin Surfacing	12	Hemel Hempstead	2U878/10	Oak Street	From Barnacres Rd To Great Elms Rd	CWY192535-1
Sanders Road Thin Surfacing	12	Hemel Hempstead	2U985/10	Sanders Road	From Oak St To Great Elms Rd	CWY192536-1
Wood Crescent Local Resurfacing	12	Hemel Hempstead	2U1112/10	Wood Crescent	St Albans Hill To Crab Tree Lane	CWY192648-1
Leys Link Road Resurfacing	12	Hemel Hempstead	7946	Leys Road	Leys Road, , Hemel Hempstead	CWY192690-1
Bunkers Lane Surface Dressing Pre Patching	12	Hemel Hempstead	2U424/10	Bunkers Lane	Belswains Ln To Derestriction Signs	CWY200737-a
Bunkers Lane Surface Dressing Pre Patching	12	Hemel Hempstead	2U424/20	Bunkers Lane	Derestriction Signs To Bedmond Road	CWY200737-a
Belswains Lane Footway Micro	12	Hemel Hempstead	C76/120	Belswains Lane	Lower Road to Lawn Lane	FWY180284-1
Stonelea Road Footway Micro	12	Hemel Hempstead	2U1020/10	Stonelea Road	From Leys Rd To The End	FWY180297-1
Lawn Lane Junction Improvements	12,12,14	Hemel Hempstead	C76/130	Lawn Lane	Junc St Albans Hill To Plough Rbt	ITP190016-1
Lawn Lane Junction Improvements	12,12,14	Hemel Hempstead	2U613/10	Deaconsfield Road	From Lawn Ln To Runham Rd	ITP190016-1
Lawn Lane Junction Improvements	12,12,14	Hemel Hempstead	<u>C127/10</u>	Durrants Hill Road	London Rd To Junc Lawn Lane	ITP190016-1

2019/20 Forward Works Programme - Draft 1

Division number 13
 Division Hemel Hempstead St Paul's
 District Dacorum District
 Report date: February 2018

Notes
 1. Highway Locality Budget funded schemes are shown at the bottom of the sheet highlighted in grey
 2. Road sections that are adjacent to a divisional boundary are underlined

Project Name	Divison (s) affected	Town / Parish	Road Section	Street Name	Location	IWP Ref
Cambrian Way Resurfacing	13	Hemel Hempstead	2U530/10	Cambrian Way	Fletcher Way To Link Rd	CWY192676-1
Chilterns Resurfacing	13	Hemel Hempstead	2U560/10	Chilterns	Mendip Way To Fletcher Way	CWY192677-1
Fletcher Way Resurfacing	13	Hemel Hempstead	2U660/10	Fletcher Way	High St To Solway (e End Rct Bridge)	CWY192678-1
Malvern Way Resurfacing	13	Hemel Hempstead	2U816/10	Malvern Way	Chilterns To Cambrian Way	CWY192679-1
Solway Resurfacing	13	Hemel Hempstead	2U1010/10	Solway	Fletcher Way To Jupiter Dr	CWY192680-1
Fletcher Way Surface Dressing Pre Patching	13	Hemel Hempstead	2U660/10	Fletcher Way	High St To Solway (e End Rct Bridge)	CWY200682-a
Quantocks Drainage Works Main Scheme	13,13,13	Hemel Hempstead	2U816/10	Malvern Way	Chilterns To Cambrian Way	DRN120031-1
Quantocks Drainage Works Main Scheme	13,13,13	Hemel Hempstead	2U928/10	Quantocks	From Malvern Way	DRN120031-1
Quantocks Drainage Works Main Scheme	13,13,13	Hemel Hempstead	2F626/10	Quantocks	No 5 Via Nos 8-12	DRN120031-1
Great Road Footway Micro	13	Hemel Hempstead	<u>2U699/10</u>	Great Road	Queensway To Adeyfield Rd	FWY180294-1
Garland Place Footway Micro	13	Hemel Hempstead	2U678/10	Garland Close	Allandale To No 23	FWY180324-1
Coverdale Footway Recon	13	Hemel Hempstead	2F613/20	Coverdale	No 11 Coverdale To No 5	FWY180357-1

2019/20 Forward Works Programme - Draft 1

Division number 14
 Division Hemel Hempstead Town
 District Dacorum District
 Report date: February 2018

Notes
 1. Highway Locality Budget funded schemes are shown at the bottom of the sheet highlighted in grey
 2. Road sections that are adjacent to a divisional boundary are underlined

Project Name	Divison (s) affected	Town / Parish	Road Section	Street Name	Location	IWP Ref
A4146 Leighton Buzzard Road Local Resurfacing for Anti-skid Replacement and Other areas	14	Hemel Hempstead	A4146/20	Leighton Buzzard Road	Plough Roundabout to end of Dual C/way Section	ARP180233-1
A41 Junc With Two Waters Way Eastbound Onslip Surface Dressing	14	Hemel Hempstead	A41/340	A41 Junc With Two Waters Way Eastbound Onslip	Onslip from Two Waters roundabout to A41 southbound	ARP180307-a
A41/A4251 Local Resurfacing	14	Hemel Hempstead	A41/335	Two Waters Way	A41 Dogbone Rbt To Two Waters Lights	ARP190177-1
A41/A4251 Local Resurfacing	14	Hemel Hempstead	A41/336	Two Waters Way	Two Waters Lights West To Dogbone Roundabout	ARP190177-1
A41/A4251 Local Resurfacing	14	Hemel Hempstead	A4251/220	London Road	Station Road Roundabout To Apsley Business Park Rb	ARP190177-1
Two Waters Way Interchange	15,15,14,15,15	Hemel Hempstead	<u>A41/314</u>	A41 Westbound from Junc with Two Waters Way to	A4251 London Road overbridge to Two Waters overbridge	BRG180012-1
Glendale Thin Surfacing	14	Hemel Hempstead	2U1238/10	Glendale	From Glenview Gardens To End	CWY192392-1
Walnut Grove Thin Surfacing	14	Hemel Hempstead	2U1293/10	Walnut Grove	Hillfield Rd To End	CWY192496-1
Walnut Grove Thin Surfacing	14	Hemel Hempstead	2U1293/20	Walnut Grove	House 19 To House 10	CWY192496-1
Crouchfield Thin Surfacing	14	Hemel Hempstead	2U603/10	Crouchfield	From Cowper Rd To Beechfield	CWY192526-1
Nettlecroft Thin Surfacing	14	Hemel Hempstead	2U866/10	Nettlecroft	From Crouchfield	CWY192527-1
Nettlecroft Thin Surfacing	14	Hemel Hempstead	2U866/20	Nettlecroft	From Nos 4-10	CWY192527-1
Thistlecroft Thin Surfacing	14	Hemel Hempstead	2U1044/10	Thistlecroft	From Crouchfield To End	CWY192528-1
Horsecroft Road Major Patching	14	Hemel Hempstead	2U754/10	Horsecroft Road	From Wharf Rd To Fishery Rd	CWY192636-1
Cotterells Local Recon Investigation	14	Hemel Hempstead	2U586/10	Cotterells	From Station Rd	CWY192698-a
Ditching and Lagoons off the A41 - Drainage Works	14	Hemel Hempstead	A41/336	Two Waters Way	Two Waters Lights West To Dogbone Roundabout	DRN190005-1
Park Hill Road Footway Micro	14	Hemel Hempstead	2U896/20	Parkhill Road	From Near Nos 16-6	FWY180311-1
Lawn Lane Junction Improvements	12,12,14	Hemel Hempstead	C76/130	Lawn Lane	Junc St Albans Hill To Plough Rbt	ITP190016-1
Lawn Lane Junction Improvements	12,12,14	Hemel Hempstead	2U613/10	Deaconsfield Road	From Lawn Ln To Runham Rd	ITP190016-1
Lawn Lane Junction Improvements	12,12,14	Hemel Hempstead	<u>C127/10</u>	Durrants Hill Road	London Rd To Junc Lawn Lane	ITP190016-1

2019/20 Forward Works Programme - Draft 1

Division number 15
 Division Kings Langley
 District Dacorum District
 Report date: February 2018

Notes
 1. Highway Locality Budget funded schemes are shown at the bottom of the sheet highlighted in grey
 2. Road sections that are adjacent to a divisional boundary are underlined

Project Name	Divison (s) affected	Town / Parish	Road Section	Street Name	Location	IWP Ref
A41/ M25 Junc 20 to Junc with Two Waters Way Surface Dressing	15	Hemel Hempstead	A41/377	A41 Westbound from M25 Junc 20 to Junc with Two	Hunton Bridge roundabout to Chipperfield Road overbridge	ARP180274-a
A4251 London Road Surface Dressing	15	Hemel Hempstead	<u>A4251/170</u>	London Road	South Winkwell Interchange Rbt To Fishery Rd Rbt	ARP180282-a
A41 Junc With Two Waters Way Westbound Onslip Surface Dressing	15	Hemel Hempstead	A41/331	A41 Junc With Two Waters Way Westbound Onslip	Northbound onslip from Two Waters roundabout	ARP180309-a
A41 Eastbound/M25 Junc 20 Roundabout Approach Resurfacing Investigation	15	Hemel Hempstead	A41/376	A41 Westbound from M25 Junc 20 to Junc with Two	Chipperfield Road overbridge to Hunton Bridge roundabout	ARP190201-a
A4251 Watford Road Surface Dressing Pre Patching	15	Kings Langley	A4251/300	Watford Road	Great Park To Home Farm Rbt	ARP200038-a
Two Waters Way Interchange	15,15,14,15,15	Hemel Hempstead	<u>A41/314</u>	A41 Westbound from Junc with Two Waters Way to	A4251 London Road overbridge to Two Waters overbridge	BRG180012-1
Featherbed Lane Surface Dressing	15,15	Felden	C130/10	Featherbed Lane	Flaunden Lane To Field Access (160m East Of Last H	CWY192347-1
Featherbed Lane Surface Dressing	15,15	Felden	<u>C130/15</u>	Featherbed Lane	Field access to speed limit signs (King Edward Street)	CWY192347-1
Rucklers Lane Thin Surfacing	15	Kings Langley	2U38/130	Rucklers Lane	Speed Restriction Signs To A4251	CWY192534-1
Chipperfield Road Surface Dressing Pre Patching	15	Bovingdon	C75/460	Chipperfield Road	30mph Signs To C73 Green Lane	CWY200701-a
B4505 Box Lane/Hempstead Road Surface Dressing Pre Patching	15	Bovingdon	B4505/110	Box Lane	40mph Signs (by Bury Rise) To 30mph Sign	CWY200780-a
B4505 Box Lane/Hempstead Road Surface Dressing Pre Patching	15	Bovingdon	B4505/30	Hempstead Road	Junc High St C75 To Derestriction Signs	CWY200780-a
B4505 Box Lane/Hempstead Road Surface Dressing Pre Patching	15	Bovingdon	B4505/40	Box Lane	Derestriction Signs To 40mph Signs	CWY200780-a
B4505 Chesham Road Surface Dressing Pre Patching	15	Bovingdon	B4505/20	Chesham Road	30mph Signs To Junc C75 High St	CWY200781-a
A41 Drainage Lagoons of Featherbed Lane- Drainage Works	15	Hemel Hempstead	<u>C130/15</u>	Featherbed Lane	Field access to speed limit signs (King Edward Street)	DRN190006-1
Tower Hill Footway Micro	15	Chipperfield	C75/440	Tower Hill	40mph Signs To C72 Flaunden Lane	FWY180293-1
Croft Lane Footpath Footway Micro	15	Chipperfield	2F1050/10	Chipperfield Footpath 013	End of Croft Lane to Scatterdells Lane	FWY180315-1
Eastnor Footway Micro	15	Bovingdon	2U1519/10	Eastnor	Pembridge Road To End	FWY180323-1
A41 W fm M25 J20 to J with Two Waters Footway Recon	15	Hemel Hempstead	A41/373	A41 Westbound from M25 Junc 20 to Junc with Two	Layby north of Langley Lodge Lane bridge on northbound carriageway	FWY180330-1

2019/20 Forward Works Programme - Draft 1

Division number 16
 Division Tring
 District Dacorum District
 Report date: February 2018

Notes
 1. Highway Locality Budget funded schemes are shown at the bottom of the sheet highlighted in grey
 2. Road sections that are adjacent to a divisional boundary are underlined

Project Name	Divison (s) affected	Town / Parish	Road Section	Street Name	Location	IWP Ref
Cow Lane Recycling	16	Tring	2U193/10	Cow Lane	From A4251 To Station Road	CWY180885-a
The Twist Localised Patching	16	Wigginton	2U14/20	The Twist	Speed Rest By Edgehill To Oddy Hill	CWY180945-1
Highfield Road Local Patching	16	Tring	2U219/10	Highfield Road	From Miswell Lane To No 101	CWY192366-1
Cheddington Lane Localised Patching	16	Long Marston	2U7/10	Cheddington Lane	C71(tring Rd) To Speed Rest	CWY192379-1
Chiltern Way Thin Surfacing	16	Tring	2U189/10	Chiltern Way	From Mortimer Hill To No 29	CWY192402-1
Chiltern Way Thin Surfacing	16	Tring	2U189/20	Chiltern Way	From Nos 44-37	CWY192402-1
Chiltern Way Thin Surfacing	16	Tring	2U189/30	Chiltern Way	From No 48 To Grove Rd	CWY192402-1
Mill Gardens Thin Surfacing	16	Tring	2U1508/10	Mill Gardens	From Brook St To End	CWY192532-1
Charles Street Thin Surfacing	16	Tring	2U188/10	Charles Street	King St To Langdon St	CWY192533-1
Wingrave Road and Tring Road Bellmouth Local Resurfacing	16	Tring	C71/120	Wingrave Road	Canal bridge to Lukes Lane	CWY192665-1
Wingrave Road and Tring Road Bellmouth Local Resurfacing	16	Tring	2U9/60	Tring Road	Speed Rest By Grange Rd To C71 Tring	CWY192665-1
B486 Wingrave Road/New Mill Terrace Resurfacing incl Bulbourne roundabout	16	Tring	B486/20	Wingrave Road	Silk Mill Way To 31 New Mill Terrace	CWY192723-1
B486 Wingrave Road/New Mill Terrace Resurfacing incl Bulbourne roundabout	16	Tring	B486/30	New Mill Terrace	House 31 To Grove Road	CWY192723-1
B486 Wingrave Road/New Mill Terrace Resurfacing incl Bulbourne roundabout	16	Tring	B486/40	Wingrave Road	Grove Road To Bulbourne Road	CWY192723-1
B489 Lower Icknield Way/Tringford roundabout Resurfacing	16	Tringford	B489/30	Lower Icknield Way	Rbt C71 Tringford Road / Wingrave Road	CWY192724-1
Hollyfield Close Surface Dressing Pre Patching	16	Tring	2U222/10	Hollyfield Close	From Hollyfield To End	CWY200730-a
Hollyfield Surface Dressing Pre Patching	16	Tring	2U221/10	Hollyfield	From Grove Rd To Hollyfield Cl	CWY200731-a
Netherby Close Surface Dressing Pre Patching	16	Tring	2U244/10	Netherby Close	From Hollyfield To End	CWY200732-a
Cheddington Lane Surface Dressing Pre Patching	16	Long Marston	2U7/10	Cheddington Lane	C71(tring Rd) To Speed Rest	CWY200738-a
Cheddington Lane Surface Dressing Pre Patching	16	Long Marston	<u>2U7/20</u>	Cheddington Lane	Derestriction Signs To County Boundary	CWY200738-a
B488 Icknield Way Surface Dressing Pre Patching	16	Tring	B488/20	Icknield Way	Little Tring Road to Bulbourne Road	CWY200784-a
Cow Lane Footway Micro	16	Tring	2U193/10	Cow Lane	From A4251 To Station Road	FWY180292-1

2019/20 Forward Works Programme - Draft 1

Division number 17
 Division Bishop's Stortford East
 District East Hertfordshire District
 Report date: February 2018

Notes
 1. Highway Locality Budget funded schemes are shown at the bottom of the sheet highlighted in grey
 2. Road sections that are adjacent to a divisional boundary are underlined

Project Name	Divison (s) affected	Town / Parish	Road Section	Street Name	Location	IWP Ref
A1250 Dunmow Road Surface Dressing Pre Patching	17	Bishop's Stortford	A1250/120	Dunmow Road	Parsonage Ln Rbt To 30-Mph Signs	ARP200039-a
A1250 Dunmow Road Surface Dressing Pre Patching	17	Bishop's Stortford	<u>A1250/130</u>	Dunmow Road	30mph Signs Nr Shortcroft To Essex Plate	ARP200039-a
Heath Row Local Recon	17	Bishop's Stortford	3U353/10	Heath Row	Parsonage Ln To Second Junc Manston Dr	CWY192336-1
Greenway Thin Surfacing	17	Bishop's Stortford	3U347/10	Greenway	W Cul-De-Sac /10-11 /ent Opp 27 Linkside	CWY192425-1
Highfield Avenue Thin Surfacing	17	Bishop's Stortford	3U354/20	Highfield Avenue	Access To Houses 5-23	CWY192426-1
Beldams Lane Local Resurfacing for Anti-skid replacement	17	Bishop's Stortford	3U285/10	Beldams Lane	Hallingbury Road To O/s Little Beldams	CWY192613-1
Cavell Drive Resurfacing	17	Bishop's Stortford	3U1695/10	Cavell Drive	Haymeads Lane to house 138	CWY192681-1
Haymeads Lane Resurfacing	17	Bishop's Stortford	3U351/10	Haymeads Lane	End at Fairway to Haycroft roundabout	CWY192682-1
Haymeads Lane Resurfacing	17	Bishop's Stortford	3U351/20	Haymeads Lane	Haycroft roundabout	CWY192682-1
Haymeads Lane Resurfacing	17	Bishop's Stortford	3U351/30	Haymeads Lane	Haycroft roundabout to Dunmow Road	CWY192682-1
Highfield Avenue & Linkside Road Resurfacing	17	Bishop's Stortford	3U369/10	Linkside Road	Junct Highfield Avenue To Beldams Lane	CWY192683-1
Highfield Avenue & Linkside Road Resurfacing	17	Bishop's Stortford	3U354/10	Highfield Avenue	Junct Haymeads Lane S To 1 Linkside Road	CWY192683-1
B1004 Rye Street Local Resurfacing	17	Bishop's Stortford	B1004/910	Rye Street	Junc Northgate End N To 40mph Signs	CWY192726-1
B1383 Stansted Road Surface Dressing Pre Patching	17	Bishop's Stortford	B1383/70	Stansted Road	Junc A1250 Dunmow Rd To 50mph Signs	CWY200788-a
B1383 Stansted Road Surface Dressing Pre Patching	17	Bishop's Stortford	B1383/80	Stansted Road	50mph signs to County boundary at A120 roundabout	CWY200788-a
B1383 Stansted Road Surface Dressing Pre Patching	17	Bishop's Stortford	<u>B1383/90</u>	Stansted Road	A120 Roundabout To End Of Island (westbound)	CWY200788-a
Dunmow Rd/Nr Wilton Close Signal Refurb	17	Bishop's Stortford	A1250/100	Dunmow Road	Hockerill X Rds To Parsonage Ln Rbt	TIS190017-1

2019/20 Forward Works Programme - Draft 1

Division number 18
 Division Bishop's Stortford Rural
 District East Hertfordshire District
 Report date: February 2018

Notes
 1. Highway Locality Budget funded schemes are shown at the bottom of the sheet highlighted in grey
 2. Road sections that are adjacent to a divisional boundary are underlined

Project Name	Divison (s) affected	Town / Parish	Road Section	Street Name	Location	IWP Ref
B1004 Widford Road Surface Dressing Pre Patching	18	Much Hadham	<u>B1004/160</u>	Widford Road	U41 Bourne Ln To 30mph Signs	CWY181270-1
B1004 Winding Hill Surface Dressing	18,18	Much Hadham	B1004/220	Winding Hill	Junct C15 To Derestriction Signs	CWY181271-a
B1004 Winding Hill Surface Dressing	18,18	Much Hadham	B1004/230	Winding Hill	Derestriction Signs To The Grove Access	CWY181271-a
B1004 Great Hadham Road Surface Dressing	18,18,19,18,18	Much Hadham	B1004/240	Great Hadham Road	C39 Danebridge To 277m Ne Of Grange House	CWY181272-a
B1004 Great Hadham Road Surface Dressing	18,18,19,18,18	Much Hadham	B1004/250	Great Hadham Road	277m Ne Of Grange House To 150m West Of Boat 21	CWY181272-a
B1004 Great Hadham Road Surface Dressing	18,18,19,18,18	Much Hadham	<u>B1004/810</u>	Great Hadham Road	Bdy(150m E B/way Bury Grn) To 3u1404 Rbt	CWY181272-a
B1004 Great Hadham Road Surface Dressing	18,18,19,18,18	Much Hadham	B1004/235	Great Hadham Road	The Grove Access To C39 Danebridge Road	CWY181272-a
B1004 Great Hadham Road Surface Dressing	18,18,19,18,18	Much Hadham	<u>B1004/260</u>	Great Hadham Road	150m West Of Boat 21 To 105m West Of Bway 20	CWY181272-a
Blacksmith Close Thin Surfacing	18	Bishop's Stortford	3U1547/10	Blacksmith Close	The Carpenters To Opposite House 17	CWY192464-1
Blacksmith Close Thin Surfacing	18	Bishop's Stortford	3U1547/20	Blacksmith Close	House 20 To House 10	CWY192464-1
Coopers Close Thin Surfacing	18	Bishop's Stortford	3U1546/10	Coopers Close	The Carpenters To End By House 9	CWY192465-1
Furriers Close Thin Surfacing	18	Bishop's Stortford	3U1564/10	Furriers Close	Off The Carpenters to end by house 7	CWY192466-1
Millers Close Thin Surfacing	18	Bishop's Stortford	3U1563/10	Millers Close	The Carpenters to end by house 16	CWY192467-1
Stockmen Field Thin Surfacing	19	Bishop's Stortford	<u>3U1559/10</u>	The Thatchers	Stockmen Field To Turners Crescent	CWY192468-1
The Carpenters Thin Surfacing	18	Bishop's Stortford	<u>3U1541/10</u>	The Carpenters	Mercers Avenue To Stockmen Field	CWY192469-1
Ford Hill Local Resurfacing	18	Little Hadham	3U38/20	Ford Hill	Ford Hill Last Hse (bridleway) To Acrema	CWY192621-1
Unclassified Road U42 North East From Stansted Hill to Great Hadham Road Bellmouth Resurface	18	Green Tye	3U42/10	Unclassified Road U42 North East From Stansted	Stansted Hill To C39 Aerodrome Road	CWY192654-1
Unclassified Road U42 North From U42 By Church Lane Villas To Aerodrome Road Shoulder Recon	18	Much Hadham	3U42/30	Unclassified Road U42 North From U42 By Church	N Spur U42 To C39	CWY192655-1
Classified Road C15 North From Ginns Road To Pump Hill Local Resurfacing	18	Stocking Pelham	C15/115	Classified Road C15 North From Ginns Road To Pump	Junc C107/20 (cock Ph) To Derestrict Signs	CWY192657-1
The Ford Surface Dressing Pre Patching	18	Little Hadham	C15/35	The Ford	30mph Signs Northwards To The Smithy	CWY200709-a
Unclassified Road U42 North East From Stansted Hill to Great Hadham Road Surface Dressing Pre Patching	18	Green Tye	3U42/20	Unclassified Road U42 North East From Stansted	C39 Aerodrome Rd To B1004	CWY200749-a
Classified Road C15 North From Ginns Road To Pump Hill Surface Dressing Pre Patching	18	Stocking Pelham	C15/115	Classified Road C15 North From Ginns Road To Pump	Junc C107/20 (cock Ph) To Derestrict Signs	CWY200753-a
Classified Road C15 North From Ginns Road To Pump Hill Surface Dressing Pre Patching	18	Stocking Pelham	<u>C15/120</u>	Classified Road C15 North From Ginns Road To Pump	Derestriction Signs To 3u32 Junct	CWY200753-a
Ford Hill Much Hadam Drainage Works	18,18	Little Hadham	3U38/10	Ford Hill	C15 To Derestriction Signs	DRN140001-1
Ford Hill Much Hadam Drainage Works	18,18	Little Hadham	3U38/15	Ford Hill	Derestriction Signs To Last Hse Nr Bridleway Sign	DRN140001-1

2019/20 Forward Works Programme - Draft 1

Division number 19
 Division Bishop's Stortford West
 District East Hertfordshire District
 Report date: February 2018

Notes
 1. Highway Locality Budget funded schemes are shown at the bottom of the sheet highlighted in grey
 2. Road sections that are adjacent to a divisional boundary are underlined

Project Name	Divison (s) affected	Town / Parish	Road Section	Street Name	Location	IWP Ref
A1250 Hadham Road Resurfacing	19	Bishop's Stortford	<u>A1250/20</u>	Hadham Road	30mph Signs To Nth Gate End (phone Box)	ARP190183-1
Scott Road Reconstruction	19	Bishop's Stortford	3U422/20	Scott Road	Apton Road Roundabout To Piggotts Way	CWY180884-a
B1004 Great Hadham Road Surface Dressing	18,18,19,18,18	Much Hadham	B1004/240	Great Hadham Road	C39 Danebridge To 277m Ne Of Grange House	CWY181272-a
B1004 Great Hadham Road Surface Dressing	18,18,19,18,18	Much Hadham	B1004/250	Great Hadham Road	277m Ne Of Grange House To 150m West Of Boat 21	CWY181272-a
B1004 Great Hadham Road Surface Dressing	18,18,19,18,18	Much Hadham	<u>B1004/810</u>	Great Hadham Road	Bdy(150m E B/way Bury Grn) To 3u1404 Rbt	CWY181272-a
B1004 Great Hadham Road Surface Dressing	18,18,19,18,18	Much Hadham	B1004/235	Great Hadham Road	The Grove Access To C39 Danebridge Road	CWY181272-a
B1004 Great Hadham Road Surface Dressing	18,18,19,18,18	Much Hadham	<u>B1004/260</u>	Great Hadham Road	150m West Of Boat 21 To 105m West Of Bway 20	CWY181272-a
Burghley Avenue Thin Surfacing	19	Bishop's Stortford	3U1459/10	Burghley Avenue	Off Lancaster Way North To South	CWY192427-1
Dukes Ride Thin Surfacing	19	Bishop's Stortford	3U1457/10	Dukes Ride	Lancaster Way To Woburn Avenue	CWY192428-1
Woburn Avenue Thin Surfacing	19	Bishop's Stortford	3U1474/10	Woburn Avenue	Burghley Avenue To South Bdy Of House 21	CWY192429-1
Stockmen Field Thin Surfacing	19	Bishop's Stortford	<u>3U1560/10</u>	Stockmen Field	Cul-De-Sac By The Carpenters To End Past The Thatc	CWY192468-1
Benhooks Avenue Thin Surfacing	19	Bishop's Stortford	3U287/10	Benhooks Avenue	Junct Opp 30 Piggotts Way E Cemetery Rd	CWY192540-1

2019/20 Forward Works Programme - Draft 1

Division number 20
 Division Buntingford
 District East Hertfordshire District
 Report date: February 2018

Notes
 1. Highway Locality Budget funded schemes are shown at the bottom of the sheet highlighted in grey
 2. Road sections that are adjacent to a divisional boundary are underlined

Project Name	Divison (s) affected	Town / Parish	Road Section	Street Name	Location	IWP Ref
Braughing Green F/B	20	Braughing	3F320/10	Malting Lane	Raised footpath next to ford	BRG190012-1
Four Acre Wood	20	Buntingford	<u>C108/20</u>	Sandon Lane	A10 Buntingford Bypass To District Bdy (northern F	BRG190015-1
Road East From Ermine Street Towards Barkway Surface Dressing	20	Buckland	<u>C10/510</u>	Road east from Ermine Street towards Barkway	A10 London Road To North Herts Boundary	CWY181149-a
B1038 Pump Hill Surface Dressing Pre Patching	20	Brent Pelham	B1038/100	Pump Hill	Derestriction Signs To Cty Bdy (nr B.t Pole 18)	CWY181277-1
Hare Street Road To The Start Of Dassells Hill Surface Dressing	20,20	Hare Street	B1368/45	B1368 From Its Junction With Hare Street Road To	30mph Signs To C13 Worsted Lane	CWY181279-a
Hare Street Road To The Start Of Dassells Hill Surface Dressing	20,20	Hare Street	B1368/50	B1368 From Its Junction With Hare Street Road To	C13 To B1038 Opp Bee Hive P.h.	CWY181279-a
B1368 Biggin Hill Surface Dressing	20	Anstey	<u>B1368/85</u>	Biggin Hill	Junc C12 To North Herts District Boundary	CWY181280-a
Old Standon Hill Local Resurfacing	20	Puckeridge	3U1194/10	Old Standon Hill	Off U132 Cambridge Rd To (t.w.a Station)	CWY192348-1
Gatesbury Way Thin Surfacing	20	Puckeridge	3U1442/10	Gatesbury Way	Perowne Way To End	CWY192403-1
Gatesbury Way Thin Surfacing	20	Puckeridge	3U1442/40	Gatesbury Way	Spur To House 7	CWY192403-1
Perowne Way Thin Surfacing	20	Standon	3U1016/10	Perowne Way	C36 Station Road To End By House 42	CWY192404-1
Perowne Way Thin Surfacing	20	Standon	3U1016/20	Perowne Way	Cul-De-Sac Nos 3-13	CWY192404-1
St Johns Thin Surfacing	20	Standon	3U1064/10	St Johns	Perowne Way To Junc U1064/20 (nos 1-6)	CWY192405-1
St Johns Thin Surfacing	20	Standon	3U1064/20	St Johns	Nos 12-25	CWY192405-1
St Johns Thin Surfacing	20	Standon	3U1064/30	St Johns	Perowne Way To End (8 Perowne Way To 25 St Johns)	CWY192405-1
Wickham Way Thin Surfacing	20	Standon	3U1443/10	Wickham Way	Perowne Way To End	CWY192406-1
Throcking Lane Localised Patching	20	Throcking	3U59/10	Throcking Lane	U18 To A507	CWY192643-1
Classified Road C15 North From Ginns Road To Pump Hill Local Resurfacing	18	Stocking Pelham	C15/130	Classified Road C15 North From Ginns Road To Pump	U32 Jct To B1038 (washall Green)	CWY192657-1
Whiteley Lane Local Resurfacing	20	Buckland	C10/505	Whiteley Lane	North Herts Bdy (junction) To A10	CWY192660-1
B1038/B1368 Local resurfacing	20	Buntingford	B1038/50	B1038 From Its Junction With Biggin Hill To	Junc B1368 O/s Bee Hive Ph To Derest	CWY192727-1
B1038/B1368 Local resurfacing	20	Buntingford	B1368/60	B1368 North From Junc With Hare Street Road To	B1038 Gt.hormead Junc To Derestrictions	CWY192727-1
Classified Road C15 North From Ginns Road To Pump Hill Surface Dressing Pre Patching	18	Stocking Pelham	C15/130	Classified Road C15 North From Ginns Road To Pump	U32 Jct To B1038 (washall Green)	CWY200753-a
Whiteley Lane Surface Dressing Pre Patching	20	Buckland	C10/505	Whiteley Lane	North Herts Bdy (junction) To A10	CWY200764-a
B1038 Hare Street Road Surface Dressing Pre Patching	20	Buntingford	B1038/20	Hare Street Road	Pipkin Drive to Alswick Hall Farm track	CWY200786-a
B1038 Hare Street Road Surface Dressing Pre Patching	20	Buntingford	B1038/25	B1038 Between Access Road To Alswick Hall Farm	Alswick Hall Farm Track To Brickfields Cottage	CWY200786-a
B1038 Hare Street Road Surface Dressing Pre Patching	20	Buntingford	B1038/30	B1038 Between Access Road To Alswick Hall Farm	Brickfields Cott To 30mph Sign Hare St	CWY200786-a
B1038 Hare Street Road Surface Dressing Pre Patching	20	Buntingford	B1038/40	B1038 Between Access Road To Alswick Hall Farm	30 Mph To Junc B1368	CWY200786-a
B1038 Surface Dressing Pre Patching	20	Buntingford	B1038/60	B1038 From Its Junction With Biggin Hill To	30mph Sign To 3u70 Andersons Lane	CWY200787-a

2019/20 Forward Works Programme - Draft 1

Division number 20
 Division Buntingford
 District East Hertfordshire District
 Report date: February 2018

Notes
 1. Highway Locality Budget funded schemes are shown at the bottom of the sheet highlighted in grey
 2. Road sections that are adjacent to a divisional boundary are underlined

Project Name	Divison (s) affected	Town / Parish	Road Section	Street Name	Location	IWP Ref
B1038 Surface Dressing Pre Patching	20	Buntingford	B1038/65	Conduit Lane	U70 Andersons Ln To Derestriction Sign	CWY200787-a
B1038 Surface Dressing Pre Patching	20	Buntingford	<u>B1038/70</u>	Conduit Lane	Derestriction Sign To Public Bridleway Sign (left	CWY200787-a
B1038 Surface Dressing Pre Patching	20	Buntingford	<u>B1038/75</u>	Conduit Lane	Public Bridleway Sign (left Side) To 30 Sign	CWY200787-a
B1368 Drainage Scheme Work	20	Braughing	B1368/25	Dassels	120m N Of Sewage Works Road To 164m N Of Rose Mead	DRN130006-1
A10/A120 Roundabout	20	Standon	A120/10	Standon Hill	Junc A10 TO Kents Lane	ITP170031-1
London Road Buntingford Route Improvements	20	Buntingford	C170/60	London Road	From Aspenden Road to St Francis Close	ITP190015-1
A507 Weight Limit	20,20,20,20,34,34,34,42,42,42,42,34,42,20,20,42	Cottered	A507/30	Baldock Road	A10 Buntingford By-Pass To U59 Throcking Lane	ITP180012-1
A507 Weight Limit	20,20,20,20,34,34,34,42,42,42,42,34,42,20,20,42	Cottered	2U70/30	Chequers Hill	U16 Delmer End Lane To A5 (watling St)	ITP180012-1
A507 Weight Limit	20,20,20,20,34,34,34,42,42,42,42,34,42,20,20,42	Cottered	A507/40	Baldock Road	U59 Throcking Lane to The Crescent	ITP180012-1
A507 Weight Limit	20,20,20,20,34,34,34,42,42,42,42,34,42,20,20,42	Cottered	A507/50	Baldock Road	The Crescent to layby west of Peartree Cottage	ITP180012-1
A507 Weight Limit	20,20,20,20,34,34,34,42,42,42,42,34,42,20,20,42	Cottered	A507/60	Baldock Road	Layby west of Peartree Cottage to North Herts boundary	ITP180012-1
A507 Weight Limit	20,20,20,20,34,34,34,42,42,42,42,34,42,20,20,42	Cottered	A507/120	Clothall Road	Wallington Road roundabout	ITP180012-1
A507 Weight Limit	20,20,20,20,34,34,34,42,42,42,42,34,42,20,20,42	Cottered	C10/210	South Road	From High Street To Clothall Road Rbt	ITP180012-1
A507 Weight Limit	20,20,20,20,34,34,34,42,42,42,42,34,42,20,20,42	Cottered	C10/410	Wallington Road	A507 Rbt To Yeomanry Dr Plate	ITP180012-1
A507 Weight Limit	20,20,20,20,34,34,34,42,42,42,42,34,42,20,20,42	Cottered	A507/80	Clothall Road	C5/a507 Junc To Kings Woodbury Lodge Entrance	ITP180012-1
A507 Weight Limit	20,20,20,20,34,34,34,42,42,42,42,34,42,20,20,42	Cottered	A507/90	Clothall Road	Kingswood Bury Lodge to Warren Lane	ITP180012-1
A507 Weight Limit	20,20,20,20,34,34,34,42,42,42,42,34,42,20,20,42	Cottered	A507/100	Clothall Road	Warren Lane to Wellbury Farm Access (Clothall Footpath 025)	ITP180012-1
A507 Weight Limit	20,20,20,20,34,34,34,42,42,42,42,34,42,20,20,42	Cottered	A507/70	A507 From Junc With Clothall Road To Junc With	Baldock Road to Clothall Road	ITP180012-1
A507 Weight Limit	20,20,20,20,34,34,34,42,42,42,42,34,42,20,20,42	Cottered	A507/130	Clothall Road	Wallington Road roundabout to Royston Road	ITP180012-1
A507 Weight Limit	20,20,20,20,34,34,34,42,42,42,42,34,42,20,20,42	Cottered	A507/65	Baldock Road	East Herts boundary to C5 Cromer Heath	ITP180012-1
A507 Weight Limit	20,20,20,20,34,34,34,42,42,42,42,34,42,20,20,42	Cottered	A10/168	Buntingford Bypass	Baldock Road Roundabout	ITP180012-1
A507 Weight Limit	20,20,20,20,34,34,34,42,42,42,42,34,42,20,20,42	Cottered	A10/170	Buntingford Bypass	Baldock Road Rbt To London Road Rbt	ITP180012-1
A507 Weight Limit	20,20,20,20,34,34,34,42,42,42,42,34,42,20,20,42	Cottered	A507/105	Clothall Road	Wellbury Farm Access to Wallington Road roundabout	ITP180012-1

2019/20 Forward Works Programme - Draft 1

Division number 21
 Division Hertford All Saints
 District East Hertfordshire District
 Report date: February 2018

Notes
 1. Highway Locality Budget funded schemes are shown at the bottom of the sheet highlighted in grey
 2. Road sections that are adjacent to a divisional boundary are underlined

Project Name	Divison (s) affected	Town / Parish	Road Section	Street Name	Location	IWP Ref
A119 North Road Resurfacing	21	Hertford	<u>A119/130</u>	North Road	North Rd Rbt To Beane Rd Rbt(o/s Br Stn)	ARP190180-1
A119 North Road Resurfacing	21	Hertford	<u>A119/140</u>	North Road	Beane Rd Rbt Outside Br Station	ARP190180-1
A119 North Road Local Resurfacing for Anti-skid replacement and bends under railway bridge	21	Hertford	<u>A119/180</u>	North Road	19m North Of River Beane To 63m South Of House 333	ARP190181-1
St Andrew Street Local Patching	21	Hertford	C176/10	St Andrew Street	Old Cross To Neal Court	CWY170065-1
Cromwell Road Thin Surfacing	21	Hertford	3U498/10	Cromwell Road	Rowleys Road To Ware Road	CWY192541-1
North Road Resurfacing	21	Hertford	<u>C176/20</u>	North Road	Neal Court To A119 Roundabout Cross Lane	CWY192758-1
LEP Mead Lane Cycle and Pedestrian Links	23,23,23,21,21	Hertford	<u>3U555/10</u>	Mead Lane	Junct Mill Rd E Past 95&97 To Field Ent	ITP130049-1
LEP Mead Lane Cycle and Pedestrian Links	23,23,23,21,21	Hertford	3U556/30	Mill Road	Marina entrance to south side of canal bridge	ITP130049-1
LEP Mead Lane Cycle and Pedestrian Links	23,23,23,21,21	Hertford	3U556/10	Mill Road	Railway Street to Mead Lane	ITP130049-1
LEP Mead Lane Cycle and Pedestrian Links	23,23,23,21,21	Hertford	3Y719/10	Cycleway between Leisure Centre bridge and Hertford	River bridge to bridge by Hertford Lock	ITP130049-1
LEP Mead Lane Cycle and Pedestrian Links	23,23,23,21,21	Hertford	3F719/30	Hertford Footpath 088	Mill Road to west side of river bridge	ITP130049-1
Ware Rd/Nr. Cromwell Rd(Police Stn) Signal Refurb	21	Hertford	<u>A119/35</u>	Ware Road	Chadwell Golf Club access to Stanstead Road roundabout	TIS190009-1

2019/20 Forward Works Programme - Draft 1

Division number 22
 Division Hertford Rural
 District East Hertfordshire District
 Report date: February 2018

Notes
 1. Highway Locality Budget funded schemes are shown at the bottom of the sheet highlighted in grey
 2. Road sections that are adjacent to a divisional boundary are underlined

Project Name	Divison (s) affected	Town / Parish	Road Section	Street Name	Location	IWP Ref
A602 Watton At Stone Bypass Surface Dressing	22	Watton at Stone	A602/140	Watton At Stone Bypass	A119 Hertford Rd Rbt Nw To Stevenage Road Rbt	ARP180288-a
A119 North Road Local Resurfacing for Anti-skid replacement and bends under railway bridge	22	Hertford	<u>A119/190</u>	High Road	63m South Of House 333 To 73m North Of Bramfield L	ARP190181-1
A119 North Road Local Resurfacing for Anti-skid replacement and bends under railway bridge	22	Hertford	A119/210	High Road	79m South Of Rail Bridge To Gobians Lane	ARP190181-1
A119 North Road Local Resurfacing for Anti-skid replacement and bends under railway bridge	22	Hertford	A119/220	Hertford Road	Gobians Road To A602 Roundabout	ARP190181-1
Warrengate Lane	22,32,32	South Mimms	4U386/20	Warrengate Lane	Speed Limit To Swanland Road	BRG170011-1
Sacombe Pound	22	Sacombe	C16/640	Sacombe Pound	A602 To U62	BRG190014-1
Tattle Hill Surface Dressing	22	Bramfield	C48/100	Tattle Hill	District Boundary To Bramfield Lane	CWY181154-a
B1037 White Hill Surface Dressing	22,22,42,22	Walkern	B1037/140	White Hill	Derestrictions To South Boundary Of Glen-Parva	CWY181273-a
B1037 White Hill Surface Dressing	22,22,42,22	Walkern	B1037/145	White Hill	30mph Signs Ne To C5	CWY181273-a
B1037 White Hill Surface Dressing	22,22,42,22	Walkern	<u>B1037/142</u>	White Hill	S Boundary Of Glen-Parva To East Herts Boundary	CWY181273-a
B1037 White Hill Surface Dressing	22,22,42,22	Walkern	B1037/143	White Hill	East Herts Boundary To 30mph Signs (cromer)	CWY181273-a
B1037 from Hare Street to White Hill Surface Dressing	22	Cottered	B1037/150	B1037 from Hare Street to White Hill	Cromer Heath Road To Blind Lane	CWY181274-a
Little Berkhamsted To Epping Green East Herts Boundary Surface Dressing	22	Epping Green	<u>C54/315</u>	Road From Church Road Little Berkhamsted To	Wel Hat District Boundary To White Stubbs Lane	CWY181300-a
B195 birchall Lane Specialist Joint Repair and Local Resurfacing	22	Cole Green	<u>B195/10</u>	Birchall Lane	A414 To Welwyn-Hatfield Dc Bdy (east End Of Blackt	CWY181396-1
Bucks Alley Local Resurfacing	22	Bayford	3U191/15	Bucks Alley	Derestriction Signs To U17 Ashendene Rd	CWY192380-1
Moors Ley Local Recon	22	Walkern	3U1158/20	Moors Ley	Aubries To End	CWY192652-1
High Street/Walkern Road Local Resurfacing	22	Watton-at-stone	C163/20	High Street	Mini Rbt C163 Ware Road To Derest Sign	CWY192653-1
High Street/Walkern Road Local Resurfacing	22	Watton-at-stone	C30/10	Walkern Road	High St Watton At Stone To Derest Signs	CWY192653-1
Orchard Road Surface Dressing Pre Patching	22	Tewin	C50/80	Orchard Road	Upper Green Road To Hammer Green Road	CWY200683-a
Brookfield Lane Surface Dressing Pre Patching	22	Aston	3U268/20	Brookfield Lane	Derestrictions To 30mph Signs	CWY200688-a
Brookfield Lane Surface Dressing Pre Patching	22	Aston	3U268/25	Brookfield Lane	30mph Signs To Long Lane Junction	CWY200688-a
White Horse Lane Surface Dressing Pre Patching	22	Burnham Green	<u>3U56/20</u>	White Horse Lane	Derestriction Signs To Div Bdy (nr Welches Farm)	CWY200741-a
Astonbury Lane Surface Dressing Pre Patching	22	Aston	3U8/15	Astonbury Lane	Aston Bury Track To C29 Aston Lane	CWY200742-a
Frogmore Hill Surface Dressing Pre Patching	22	Watton at Stone	3U8/5	Frogmore Hill	A602 To Derestriction Sign	CWY200743-a
Frogmore Hill Surface Dressing Pre Patching	22	Watton at Stone	3U8/10	Frogmore Hill	Derestriction Signs To Aston Bury Track	CWY200743-a
Unadopted Road Southwest From Walkern Road To Frogmore Hill Surface Dressing Pre Patching	22	Aston	3U9/10	Unadopted Road Southwest From Walkern	3u8 Frogmore Hill To C30 Walkern Road	CWY200744-a
Hawkins Hall Lane Surface Dressing Pre Patching	22	Datchworth	3U64/10	Hawkins Hall Lane	C39 To South Boundary Of House 56	CWY200745-a
Watton Road Surface Dressing Pre Patching	22	Datchworth	C39/300	Watton Road	Church Lane To U64 Hawkins Hall Ln	CWY200746-a

2019/20 Forward Works Programme - Draft 1

Division number 22
 Division Hertford Rural
 District East Hertfordshire District
 Report date: February 2018

Notes
 1. Highway Locality Budget funded schemes are shown at the bottom of the sheet highlighted in grey
 2. Road sections that are adjacent to a divisional boundary are underlined

Project Name	Divison (s) affected	Town / Parish	Road Section	Street Name	Location	IWP Ref
Watton Road Surface Dressing Pre Patching	22	Datchworth	C39/310	Watton Road	Hawkins Hall Ln West To Track By Pond	CWY200746-a
Watton Road Surface Dressing Pre Patching	22	Datchworth	C39/320	Watton Road	Track By Pond To Brookbridge Lane	CWY200746-a
C163/20 High Street Surface Dressing Pre Patching	22	Watton-at-stone	C163/20	High Street	Mini Rbt C163 Ware Road To Derest Sign	CWY200747-a
C163/30 High Street Surface Dressing Pre Patching	22	Watton-at-stone	C163/20	High Street	Mini Rbt C163 Ware Road To Derest Sign	CWY200748-a
C163/30 High Street Surface Dressing Pre Patching	22	Watton-at-stone	C163/30	High Street	Nsl Sign To A602	CWY200748-a
Bucks Alley Surface Dressing Pre Patching	22	Essendon	3U191/10	Bucks Alley	C54 To Derestiction Signs	CWY200750-a
Bucks Alley Surface Dressing Pre Patching	22	Essendon	3U191/15	Bucks Alley	Derestiction Signs To U17 Ashendene Rd	CWY200750-a
Bucks Alley Surface Dressing Pre Patching	22	Essendon	3U191/20	Bucks Alley	N Slip Bucks Alley To Ashendene Rd	CWY200750-a
Baines Lane Surface Dressing Pre Patching	22	Datchworth	<u>3U188/10</u>	Baines Lane	Junction By Hollybush Studio To Hollybush Lane	CWY200762-a
B1000/C182 Hertford Road Surface Dressing Pre Patching	22	Tewin	<u>C182/5</u>	Hertford Road	Waterside To District Bdy (footpath To Burnham Gre	CWY200785-a
Bragbury Lane Drainage Investigation Main Scheme	54,22	Stevenage	<u>7U64/10</u>	Bragbury Lane	Sign 16m From Bridge To Broadhall Way	DRN160008-1
Bragbury Lane Drainage Investigation Main Scheme	54,22	Stevenage	<u>3U64/30</u>	Bragbury Lane	District Bdy By Keepers Cottage To East Of Rail Br	DRN160008-1

2019/20 Forward Works Programme - Draft 1

Division number 23
 Division Hertford St Andrews
 District East Hertfordshire District
 Report date: February 2018

Notes
 1. Highway Locality Budget funded schemes are shown at the bottom of the sheet highlighted in grey
 2. Road sections that are adjacent to a divisional boundary are underlined

Project Name	Divison (s) affected	Town / Parish	Road Section	Street Name	Location	IWP Ref
A119 North Road Resurfacing	23	Hertford	A119/150	North Road	Beane Rd Rbt To B1000 Rbt	ARP190180-1
A119 North Road Resurfacing	23	Hertford	A119/160	North Road	B1000 Welwyn Rd/north Rd Rbt	ARP190180-1
A414 London Road Surface Dressing Pre Patching	23	Hertford	A414/681	London Road	John Tate Rd Roundabout To Gascoyne Way Roundabout	ARP200040-a
Fordwich Hill Reconstruction	23,23	Hertford	3U521/10	Fordwich Hill	Spur Off Fordwich Rise (opp Hse No 8)	CWY180881-a
Fordwich Hill Reconstruction	23,23	Hertford	3U521/20	Fordwich Hill	Rbt To Head Of Cul-De-Sac	CWY180881-a
Bramfield Road Surface Dressing	23	Hertford	<u>C48/10</u>	Bramfield Road	A119 North Road to NW end of Oakfield Plantation	CWY181128-a
Halleys Ridge Thin Surfacing	23	Hertford	3U1423/10	Halleys Ridge	Cul-De-Dac Ladywood Road To End	CWY192537-1
Ladywood Road Thin Surfacing	23	Hertford	3U1236/20	Ladywood Road	Loop Clockwise From House 99	CWY192538-1
Ladywood Road Thin Surfacing	23	Hertford	3U1236/60	Ladywood Road	Spur And Parking Opp House 25	CWY192538-1
Mead Lane Resurfacing	23	Hertford	<u>3U555/10</u>	Mead Lane	Junct Mill Rd E Past 95&97 To Field Ent	CWY192672-1
Ladywood Road Resurfacing	23	Hertford	3U1236/10	Ladywood Road	Thieves Lane To Main Loop (opp House 99)	CWY192699-1
LEP Mead Lane Cycle and Pedestrian Links	23,23,23,21,21	Hertford	<u>3U555/10</u>	Mead Lane	Junct Mill Rd E Past 95&97 To Field Ent	ITP130049-1
LEP Mead Lane Cycle and Pedestrian Links	23,23,23,21,21	Hertford	3U556/30	Mill Road	Marina entrance to south side of canal bridge	ITP130049-1
LEP Mead Lane Cycle and Pedestrian Links	23,23,23,21,21	Hertford	3U556/10	Mill Road	Railway Street to Mead Lane	ITP130049-1
LEP Mead Lane Cycle and Pedestrian Links	23,23,23,21,21	Hertford	3Y719/10	Cycleway between Leisure Centre bridge and Hertford	River bridge to bridge by Hertford Lock	ITP130049-1
LEP Mead Lane Cycle and Pedestrian Links	23,23,23,21,21	Hertford	3F719/30	Hertford Footpath 088	Mill Road to west side of river bridge	ITP130049-1
The Wash/Nr. Maidenhead St Signal Refurb	23	Hertford	B158/490	The Wash	N From Parliament Sq To Junc Mill Bridge	TIS190003-1

2019/20 Forward Works Programme - Draft 1

Division number 24
 Division Sawbridgeworth
 District East Hertfordshire District
 Report date: February 2018

Notes
 1. Highway Locality Budget funded schemes are shown at the bottom of the sheet highlighted in grey
 2. Road sections that are adjacent to a divisional boundary are underlined

Project Name	Divison (s) affected	Town / Parish	Road Section	Street Name	Location	IWP Ref
A414 Eastwick Road Surface Dressing	24	Stanstead Abbots	<u>A414/810</u>	Eastwick Road	Start Conc Br Para Ov N Riv-End Slip Rd	ARP180276-a
A1184 Cambridge Road Local Resurfacing for Anti-skid and Colour panel replacement	24	Sawbridgeworth	A1184/50	Cambridge Road	75m North Of The Bull Pub To 45m South Of School	ARP190179-1
Eastwick Hall Lane Surface Dressing	24	Eastwick	3U875/10	Eastwick Hall Lane	A414 Eastwick Road To Eastwick Hall Farm	CWY181136-a
B1004 Ware Road Surface Dressing	24	Wareside	B1004/110	Ware Road	Ehdc Bdy 85m E Of Brokengall Cott To 30mph Speed S	CWY181269-a
B180 Hunsdon Road Surface Dressing Pre Patching	24	Widford	B180/80	Hunsdon Road	30mph Signs To B1004	CWY181290-1
Blounts Lane Surface Dressing	24	Allens Green	3U45/25	Blounts Lane	Derest Signs To C39 Near Blounts Farm	CWY192332-1
Burnside Local Patching & Crack Sealling	24	Sawbridgeworth	3U770/10	Burnside	London Rd N To Bdy 57 Gilders	CWY192365-1
Appleton Avenue Thin Surfacing	24	Hunsdon	3U97/20	Appleton Avenue	Junc Kingham Road To End Of Cul-De-Sac	CWY192437-1
Kingham Road Thin Surfacing	24	Wareside	3U97/10	Kingham Road	C41 To End Of Block Nos 38-44	CWY192438-1
Kingham Road Thin Surfacing	24	Wareside	3U97/30	Kingham Road	House 18 To House 12	CWY192438-1
Redricks Lane Major Patching	24	Sawbridgeworth	3U178/110	Redricks Lane	Dist Bdy E To Junct Harlow Rd A1184	CWY192628-1
Greenstead Major Patching	24	Sawbridgeworth	3U792/10	Greenstead	Cul-De-Sac Off Vantorts Rd (Junc Opp 44)	CWY192629-1
Vantorts Road Local Resurfacing	24	Sawbridgeworth	3U822/10	Vantorts Road	Junct East Dr N To Junct Duckling Ln	CWY192630-1
Sacombs Ash Lane Localised Patching	24	Allens Green	3U79/20	Sacombs Ash Lane	U45 Allens Grn To Hse At End	CWY192644-1
Chanocks Lane Major Patching	24	Gilston	3U878/10	Chanocks Lane	U172 To Farm	CWY192656-1
B181 Roydon Road/High Street Surface Dressing Pre Patching	24	Stanstead Abbots	B181/60	Roydon Road	Netherfield Access To A414 Eb Onslip Road	CWY200789-a
B181 Roydon Road/High Street Surface Dressing Pre Patching	24	Stanstead Abbots	B181/65	Roydon Road	Slip Road Between B181/60 And A414/820	CWY200789-a
B181 Roydon Road/High Street Surface Dressing Pre Patching	24	Stanstead Abbots	B181/70	Roydon Road	C/I A414 On Slip To A414 Off Slip	CWY200789-a
B181 Roydon Road/High Street Surface Dressing Pre Patching	24	Stanstead Abbots	B181/80	Roydon Road	A414 Westbound Off Slip to Hunsdon Brook	CWY200789-a
High Wych Lane, High Wych, Drainage Main Works	24	High Wych	C40/10	High Wych Lane	C161 High Wych Rd To 3u47 Bakers Ln	DRN190004-1

2019/20 Forward Works Programme - Draft 1

Division number 25
 Division Ware North
 District East Hertfordshire District
 Report date: February 2018

Notes
 1. Highway Locality Budget funded schemes are shown at the bottom of the sheet highlighted in grey
 2. Road sections that are adjacent to a divisional boundary are underlined

Project Name	Divison (s) affected	Town / Parish	Road Section	Street Name	Location	IWP Ref
A10 Southbound Wadesmill Road Bridge to A602 Westmill Surface Dressing	25	Ware	A10/270	A10 Between Westmill Road Roundabout And	Wadesmill Road overbridge to Westmill Road roundabout	ARP180253-a
A10/A602 Westmill Road Southbound Offslip Surface Dressing	25	Ware	A10/278	A10 Junc With A602 Westmill Road Southbound	Southbound offslip to A602 Westmill Road roundabout	ARP180258-a
A10/A602 Westmill Road Southbound Onslip Surface Dressing	25	Ware	A10/282	A10 Junc With A602 Westmill Road Southbound	Southbound onslip from A602 Westmill Road roundabout	ARP180259-a
A10 Southbound Junction With A1170 Off/onslips Surface Dressing	25,25	Ware	A10/266	A10 Southbound Junction With A1170	Southbound A10 onslip from two-way section	ARP180263-a
A10 Southbound Junction With A1170 Off/onslips Surface Dressing	25,25	Ware	A10/267	A10 Southbound Junction With A1170	Southbound A10 offslip to two-way section	ARP180263-a
A10 Southbound Westmill to Rush Green Surface Dressing	25	Ware	<u>A10/275</u>	A10 Rush Green Roundabout To Westmill	Westmill roundabout north bridge to Rush Green roundabout north	ARP190174-1
A120 Stortford Road Local Resurfacing for Anti-skid Replacement	25	Standon	<u>A120/20</u>	Kents Lane	Kents Lane To C37 High Street	ARP190182-1
Barwick Road Surface Dressing	25	High Cross	C39/190	Road between Gore Lane and Kettle Green Lane	Junc U19 Rush Grn To Start Barwick Ford	CWY170282-a
Gore Lane Joint Repair	25	Barwick	C39/220	Gore Lane	North Side Of Ford To Junc C36	CWY192353-1
Amberley Green Thin Surfacing	25	Ware	3U1333/10	Amberley Green	Cul-De-Sac At Nth End Of Quincey Rd	CWY192390-1
Amberley Green Thin Surfacing	25	Ware	3U1333/20	Amberley Green	Cul-De-Sac To Nos 23-27	CWY192390-1
Briardale, Greenhills, The Brambles Thin Surfacing	25	Ware	3U1038/10	Briardale	Cul-De-Sac Off Quincey Rd To Osprey Hse	CWY192391-1
Briardale, Greenhills, The Brambles Thin Surfacing	25	Ware	3U1038/20	Briardale	Cul-De-Sac To Junct No 4 Briardale	CWY192391-1
Briardale, Greenhills, The Brambles Thin Surfacing	25	Ware	3U1038/30	Briardale	Access to parking area opposite Kestrel Court	CWY192391-1
Briardale, Greenhills, The Brambles Thin Surfacing	25	Ware	3U1039/10	Greenhills	Cul-De-Sac To Junct To No 75 Briardale	CWY192391-1
Briardale, Greenhills, The Brambles Thin Surfacing	25	Ware	3U1039/20	Greenhills	Cul-De-Sac Nos 1-12	CWY192391-1
Briardale, Greenhills, The Brambles Thin Surfacing	25	Ware	3U1197/10	The Brambles	Cul-De-Sac To Junct No 61 Briardale	CWY192391-1
Briardale, Greenhills, The Brambles Thin Surfacing	25	Ware	3U1197/20	The Brambles	Cul-De-Sac To Nos 6 - 11	CWY192391-1
Briardale, Greenhills, The Brambles Thin Surfacing	25	Ware	3U1197/30	The Brambles	Opposite Number 24 To 18 The Brambles	CWY192391-1
Gore Lane/Barwick Road Ford Resurfacing	25	High Cross	C39/190	Road between Gore Lane and Kettle Green Lane	Junc U19 Rush Grn To Start Barwick Ford	CWY192607-1
Gore Lane/Barwick Road Ford Resurfacing	25	High Cross	C39/200	Road between Gore Lane and Kettle Green Lane	Ford- Extent Of Concrete Apron Each Side	CWY192607-1
Gore Lane/Barwick Road Ford Resurfacing	25	High Cross	C39/210	Gore Lane	(ford) C39 Lower Sect C/way	CWY192607-1
Gore Lane/Barwick Road Ford Resurfacing	25	High Cross	C39/220	Gore Lane	North Side Of Ford To Junc C36	CWY192607-1
Cambridge Road/High Road Local Resurfacing and Anti-skid replacement	25	Wadesmill	C183/20	Cambridge Road	C184 Anchor Lane To Hazelwood Fm Works Access	CWY192650-1
Cambridge Road/High Road Local Resurfacing and Anti-skid replacement	25	Wadesmill	C183/30	High Road	Hazelwood Fm Works Access To Pest House Lane	CWY192650-1
Ermine Street Local Resurfacing and Anti-skid replacement	25	Colliers End	C183/60	Ermine Street	Labdens Lane To Dowsetts Lane	CWY192651-1
Ermine Street Surface Dressing Pre Patching	25	High Cross	C183/40	Ermine Street	Pest House Lane To C39 Gore Lane	CWY200739-a
Pest House Lane Surface Dressing Pre Patching	25	High Cross	<u>3U143/10</u>	Pest House Lane	C39 To A10	CWY200740-a

2019/20 Forward Works Programme - Draft 1

Division number 26
 Division Ware South
 District East Hertfordshire District
 Report date: February 2018

Notes
 1. Highway Locality Budget funded schemes are shown at the bottom of the sheet highlighted in grey
 2. Road sections that are adjacent to a divisional boundary are underlined

Project Name	Divison (s) affected	Town / Parish	Road Section	Street Name	Location	IWP Ref
A10 Rush Green Southbound Offslip Surface Dressing	26	Ware	A10/305	A10 Rush Green Southbound Offslip	Rush Green southbound offslip	ARP180262-a
Jeffries Road Thin Surfacing	26	Ware	3U700/10	Jeffries Road	Junct Vicarage Rd N To Musley Ln	CWY181019-1
Bayford Road Surface Dressing	26	Bayford	<u>3U192/10</u>	Bayford Road	W Bdy No25 Brickendon Green To 30mph Signs	CWY181126-a
Brickendon Green Surface Dressing	26	Brickendon	3U192/5	Brickendon Green	Fanshaws Ln/brickendon Ln To Derestriction Signs	CWY181129-a
B1004 Widbury Hill Surface Dressing	26	Ware	<u>B1004/20</u>	Widbury Hill	Vic'rd (nr Derest) To 85m E Brokengall C	CWY181268-a
Brickendon Lane Local Recon and Surface Dressing Pre Patching	26,26,26	Brickendon	C16/20	Brickendon Lane	Pembridge Ln To Derestriction Signs	CWY181399-1
Brickendon Lane Local Recon and Surface Dressing Pre Patching	26,26,26	Brickendon	C16/25	Brickendon Lane	Derestriction Signs To Entrance To Edwards Grn Far	CWY181399-1
Brickendon Lane Local Recon and Surface Dressing Pre Patching	26,26,26	Brickendon	C16/30	Brickendon Lane	Edwards Grn Farm Ent To Ehdc Bdy	CWY181399-1
Postwood Green Thin Surfacing	26	Hertford Heath	3U234/10	Postwood Green	Woodland Road To End Of Cul-De-Sac	CWY192422-1
Priors Close Thin Surfacing	26	Hertford Heath	3U231/10	Priors Close	U979 To End	CWY192423-1
Priors Close Thin Surfacing	26	Hertford Heath	3U231/20	Priors Close	U979 To U231 Sth Of Splitter Island	CWY192423-1
Fanshaws Lane Thin Surfacing	26	Brickendon	3U128/10	Fanshaws Lane	C16 Brickenden Lane to side of house 52	CWY192539-1
Fanshaws Lane Thin Surfacing	26	Brickendon	3U128/30	Fanshaws Lane	Fronting No 10 To 16	CWY192539-1
Amwell Lane, Lower Road and Cautherly Lane Junct Local Resurfacing	26	St Margarets	C43/140	Amwell Lane	Depot Access To Cautherly Lane	CWY192606-1
Amwell Lane, Lower Road and Cautherly Lane Junct Local Resurfacing	26	St Margarets	C43/150	Lower Road	U183 Cautherley Ln To A1170	CWY192606-1
Woodland Road Major Patching	26	Hertford Heath	3U979/20	Woodland Road	B1197 London Road To Opposite House 8	CWY192615-1
Hillside Lane Local Patching	26	Stanstead Abbots	3U89/10	Hillside Lane	B181 Station Road To Access To Sonnyview	CWY192632-1
New River Avenue Local Resurfacing	26	Stanstead Abbots	3U225/10	New River Avenue	Hillside Ln To Folly View	CWY192633-1
New River Avenue Local Resurfacing	26	Stanstead Abbots	3U220/10	Fieldway	New River Avenue To Gilpins Gallop	CWY192633-1
Stanstead Road Resurfacing	26	Hoddesdon	<u>C43/110</u>	Stanstead Road	Brox Bdy Post To Hodd Rd Plate(thames Wa	CWY192756-1
Cock Lane Surface Dressing Pre Patching	26	Hoddesdon	<u>3U194/10</u>	Cock Lane	Broxbourne boundary by Martins Green to C56 White Stubbs Lane	CWY200751-a
Pembridge Lane Surface Dressing Pre Patching	26	Brickendon	3U195/10	Pembridge Lane	Junc C16 Eastb'd To U194 Cock Lane	CWY200752-a
Brickendon Green Surface Dressing Pre Patching	26	Brickendon	3U192/5	Brickendon Green	Fanshaws Ln/brickendon Ln To Derestriction Signs	CWY200754-a
Cautherly Lane Drainage Works Main Scheme	26,26	Great Amwell	3U183/10	Cautherly Lane	A1170 Pepper Hill To C43 Lower Rd	DRN130037-1
Cautherly Lane Drainage Works Main Scheme	26,26	Great Amwell	C43/150	Lower Road	U183 Cautherley Ln To A1170	DRN130037-1
London Road/Hoe Lane, Ware Drainage Works	26,26,26	Ware	3U751/20	Walton Road	Warner Road North To A119 London Road	DRN160006-1
London Road/Hoe Lane, Ware Drainage Works	26,26,26	Ware	3U270/20	Hoe Lane	30 Mph Sign North To Junc A119 London Rd	DRN160006-1
London Road/Hoe Lane, Ware Drainage Works	26,26,26	Ware	A119/15	London Road	A1170 Rbt To Amwell End	DRN160006-1

2019/20 Forward Works Programme - Draft 1

Division number 27
 Division Borehamwood North
 District Hertsmere District
 Report date: February 2018

Notes
 1. Highway Locality Budget funded schemes are shown at the bottom of the sheet highlighted in grey
 2. Road sections that are adjacent to a divisional boundary are underlined

Project Name	Divison (s) affected	Town / Parish	Road Section	Street Name	Location	IWP Ref
Cowley Hill Thin Surfacing	27	Borehamwood	4U696/20	Cowley Hill	Hartforde Road To Gateshead Road	CWY192493-1
Crown Road Thin Surfacing	27	Borehamwood	4U358/10	Crown Road	Grove Road to Cowley Hill Service Road	CWY192494-1
Darrington Road Thin Surfacing	27	Borehamwood	4U516/10	Darrington Road	Loop Off Cromwell Rd (house 22 To 52 Cromwell Rd)	CWY192547-1
Aycliffe Road Resurfacing, Local Resurfacing, anti-skid Replacement and Brick Speed Table repair	27	Borehamwood	4U478/10	Aycliffe Road	Theobald Street To Stapleton Rd Rbt	CWY192701-1
Baldock Way Resurfacing	27	Borehamwood	4U481/10	Baldock Way	Leeming Rd To Aycliffe Rd	CWY192702-1
Brampton Terrace Resurfacing	27	Borehamwood	4U942/10	Brampton Terrace	Aycliffe Road Rbt To Stapleton Road (house 15)	CWY192703-1
Stilton Path Resurfacing	27	Borehamwood	4U1176/10	Stilton Path	Brampton Terrace To End By House 9	CWY192704-1
Stapleton Road Surface Dressing Pre Patching	27	Borehamwood	<u>4U608/10</u>	Stapleton Road	Brampton Terrace (house 15) To Cowley Hill	CWY200755-a
C85 Theobald Street Surface Dressing Pre Patching	27	Borehamwood	<u>C85/30</u>	Theobald Street	Shenley Road To 40mph Sign	CWY200793-a
Shenley Road Speed Compliance	27,32	Borehamwood	B5378/16	Shenley Road	Elstree Way roundabout to Potters Lane	ITP150021-1
Shenley Road Speed Compliance	27,32	Borehamwood	B5378/25	Cowley Hill	Potters Lane to Green Street (junction of service Road)	ITP150021-1
Station Road/Allum Lane/Theobald Street/Shenley Lane Junction Improvements	33,28,27,28	Elstree	B5378/4	Allum Lane	Deacons Hill Rd To Theobald St	ITP180002-1
Station Road/Allum Lane/Theobald Street/Shenley Lane Junction Improvements	33,28,27,28	Elstree	B5378/6	Shenley Road	Theobald Street To Furzehill Road	ITP180002-1
Station Road/Allum Lane/Theobald Street/Shenley Lane Junction Improvements	33,28,27,28	Elstree	C85/30	Theobald Street	Shenley Road To 40mph Sign	ITP180002-1
Station Road/Allum Lane/Theobald Street/Shenley Lane Junction Improvements	33,28,27,28	Elstree	4U850/10	Station Road	Allum Lane To End Of Footway By Gas Works	ITP180002-1

2019/20 Forward Works Programme - Draft 1

Division number 28
 Division Borehamwood South
 District Hertsmere District
 Report date: February 2018

Notes
 1. Highway Locality Budget funded schemes are shown at the bottom of the sheet highlighted in grey
 2. Road sections that are adjacent to a divisional boundary are underlined

Project Name	Divison (s) affected	Town / Parish	Road Section	Street Name	Location	IWP Ref
Stangate Crescent Local Resurfacing	28	Borehamwood	4U606/10	Stangate Crescent	Ripon Way To Nicoll Way	CWY192382-1
Stangate Crescent Thin Surfacing	28	Borehamwood	4U606/10	Stangate Crescent	Ripon Way To Nicoll Way	CWY192548-1
Farriers Way Thin Surfacing	28	Borehamwood	4U780/10	Farriers Way	From A411 Roundabout To Ashley Drive	CWY192549-1
Saddlers Close Thin Surfacing	28	Borehamwood	4U824/10	Saddlers Close	Farriers Way To End	CWY192550-1
Tempsford Avenue Resurfacing Investigation	28	Borehamwood	4U618/10	Tempsford Avenue	Howard Drive To Newark Green	CWY192705-a
Station Road Resurfacing	28	Borehamwood	4U850/10	Station Road	Allum Lane To End Of Footway By Gas Works	CWY192706-1
C85 Furzehill Road Surface Dressing Pre Patching	28	Borehamwood	C85/10	Furzehill Road	A411 Barnet Ln To Brownlow Rd	CWY200792-a
Station Road/Allum Lane/Theobald Street/Shenley Lane Junction Improvements	33,28,27,28	Elstree	B5378/4	Allum Lane	Deacons Hill Rd To Theobald St	ITP180002-1
Station Road/Allum Lane/Theobald Street/Shenley Lane Junction Improvements	33,28,27,28	Elstree	B5378/6	Shenley Road	Theobald Street To Furzehill Road	ITP180002-1
Station Road/Allum Lane/Theobald Street/Shenley Lane Junction Improvements	33,28,27,28	Elstree	C85/30	Theobald Street	Shenley Road To 40mph Sign	ITP180002-1
Station Road/Allum Lane/Theobald Street/Shenley Lane Junction Improvements	33,28,27,28	Elstree	4U850/10	Station Road	Allum Lane To End Of Footway By Gas Works	ITP180002-1

2019/20 Forward Works Programme - Draft 1

Division number 29
 Division Bushey North
 District Hertsmere District
 Report date: February 2018

Notes
 1. Highway Locality Budget funded schemes are shown at the bottom of the sheet highlighted in grey
 2. Road sections that are adjacent to a divisional boundary are underlined

Project Name	Divison (s) affected	Town / Parish	Road Section	Street Name	Location	IWP Ref
A41/M1 Junction 5 Berry Grove Roundabout Resurfacing Investigation	29	Bushey	<u>A41/249</u>	A41 M1 Junction 5 Roundabout	M1 junction 5 roundabout (from southbound offslip)	ARP190203-a
A41 Tylers Way Surface Dressing Pre Patching	29	Watford	<u>A41/263</u>	Tylers Way	Hilfield Lane To Sandy Lane	ARP200042-a
Robin Hood Drive & Marion Close Thin Surfacing	29	Bushey	4U176/10	Robin Hood Drive	Park Avenue To Marion Close	CWY192491-1
Robin Hood Drive & Marion Close Thin Surfacing	29	Bushey	4U128/10	Marion Close	Robin Hood Drive To End	CWY192491-1
C177 Colonial Way Resurfacing	29	Watford	C177/20	Colonial Way	District Bdy To Rbt A4008 Stephenson Way	CWY192731-1
<u>Bournehall Avenue & Farm Way & Harcourt Road Surface Dressing Pre Patching</u>	29	Bushey	4U644/30	Bournehall Avenue	Moatfield Road To Farm Way	CWY200704-a
<u>Bournehall Avenue & Farm Way & Harcourt Road Surface Dressing Pre Patching</u>	29	Bushey	4U64/10	Farm Way	Bournehall Road to Harcourt Road	CWY200704-a
<u>Bournehall Avenue & Farm Way & Harcourt Road Surface Dressing Pre Patching</u>	29	Bushey	4U86/10	Harcourt Road	Ford Close To Palmer Avenue	CWY200704-a
Little Bushey Lane Surface Dressing Pre Patching	29	Bushey	4U119/20	Little Bushey Lane	40mph Signs To Junc B462 Aldenham Road	CWY200790-a

2019/20 Forward Works Programme - Draft 1

Division number 30
 Division Bushey South
 District Hertsmere District
 Report date: February 2018

Notes
 1. Highway Locality Budget funded schemes are shown at the bottom of the sheet highlighted in grey
 2. Road sections that are adjacent to a divisional boundary are underlined

Project Name	Divison (s) affected	Town / Parish	Road Section	Street Name	Location	IWP Ref
A4140 High Road Resurfacing	30	Bushey Heath	A4140/10	High Road	The Rutts To A411 Elstree Road	ARP190186-1
A4140 High Road Resurfacing	30	Bushey Heath	<u>A4140/5</u>	High Road	A409 Magpie Hall Rd To The Rutts	ARP190186-1
A41 Tylers Way Surface Dressing Pre Patching	29	Watford	A41/268	Tylers Way	Elstree Road Rbt To Hilfield Lane	ARP200042-a
A411 Elstree Road Surface Dressing Pre Patching	30	Borehamwood	A411/80	Elstree Road	Name Plt Near Lc 340 To A41 Rbt	ARP200043-a
Merry Hill Road Thin Surfacing	30	Bushey	4U135/10	Merry Hill Road	Sparrows Herne to bend by House 170	CWY192492-1
Merry Hill Road Thin Surfacing	30	Bushey	4U135/20	Merry Hill Road	From bend by House 170 to School Lane	CWY192492-1
Merry Hill Road Thin Surfacing	30	Bushey	4U135/30	Merry Hill Road	School Lane to Victoria Road	CWY192492-1
Wayside Avenue Local Recon	30	Bushey	4U216/10	Wayside Avenue	Little Bushey Lane Houses 51 To 76	CWY192635-1
Little Bushey Lane Resurfacing	30	Bushey	<u>4U119/10</u>	Little Bushey Lane	Elstree Road to 40mph Signs	CWY192728-1

2019/20 Forward Works Programme - Draft 1

Division number 31
 Division Potters Bar East
 District Hertsmere District
 Report date: February 2018

Notes
 1. Highway Locality Budget funded schemes are shown at the bottom of the sheet highlighted in grey
 2. Road sections that are adjacent to a divisional boundary are underlined

Project Name	Divison (s) affected	Town / Parish	Road Section	Street Name	Location	IWP Ref
A1000 High Street Resurfacing	31	Potters Bar	A1000/270	High Street	Hatfield Road to Mutton Lane	ARP190184-1
A111 Southgate Road Resurfacing	31	Potters Bar	A111/5	Southgate Road	Junc A1000 to Roundabout at Junction 24 at M25	ARP190185-1
A111 Southgate Road Resurfacing	31	Potters Bar	A111/8	Southgate Road	Northbound Island Spur From M25 Roundabout	ARP190185-1
A1005 The Ridgeway Surface Dressing Pre Patching	31	Potters Bar	5046	The Ridgeway	The Ridgeway Potters Bar	ARP200041-a
A1005 The Ridgeway Surface Dressing Pre Patching	31	Potters Bar	A1005/10	The Ridgeway	Junc 24(M25) to east boundary of Nursery	ARP200041-a
Carpenter Way and Park View Reconstruction	31,31	Potters Bar	4U255/20	Carpenter Way	Chace Avenue To Park View	CWY180879-a
Carpenter Way and Park View Reconstruction	31,31	Potters Bar	4U349/20	Park View	No 21-30 (gregory Ave To Carpenter Way)	CWY180879-a
Oakmere Avenue Thin Surfacing	31	Potters Bar	4U336/10	Oakmere Avenue	Southgate Road To Carpenter Way	CWY192421-1
The Byway Thin Surfacing	31	Potters Bar	4U253/10	The Byway	W Junc Brackendale By House 2 To E Junc Brackendal	CWY192470-1
The Greenway Thin Surfacing	31	Potters Bar	4U292/10	The Greenway	Opp 123 Sunnybank Road To Field View Road	CWY192471-1
The Greenway Thin Surfacing	31	Potters Bar	4U292/20	The Greenway	129 Sunnybank Road To 26 The Greenway	CWY192471-1
Winston Way Thin Surfacing	31	Potters Bar	4U396/10	Winston Way	The Greenway To End	CWY192472-1
Hatherleigh Gardens Thin Surfacing	31	Potters Bar	4U296/10	Hatherleigh Gardens	Tiverton Rd Junc Nr No.51 To Tiverton Rd	CWY192475-1
Hatherleigh Gardens Thin Surfacing	31	Potters Bar	4U296/20	Hatherleigh Gardens	Spur To Torrington Drive	CWY192475-1
Tavistock Close Thin Surfacing	31	Potters Bar	4U376/10	Tavistock Close	Torrington Drive To Hammerhead	CWY192476-1
Tavistock Close Thin Surfacing	31	Potters Bar	4U376/20	Tavistock Close	From End By House 8 To End By House 3	CWY192476-1
Tiverton Road Thin Surfacing	31	Potters Bar	4U379/10	Tiverton Road	Off Torrington Drive From House 1 To 51	CWY192477-1
Torrington Drive Thin Surfacing	31	Potters Bar	4U380/10	Torrington Drive	The Causeway To Tiverton Road	CWY192478-1
Torrington Drive Thin Surfacing	31	Potters Bar	4U380/20	Torrington Drive	Junction Opposite No 49 To End	CWY192478-1
The Walk Thin Surfacing	31	Potters Bar	4U385/30	The Walk	Strafford Gate To Highfield Way	CWY192603-1
Mount Grace Recon Investigation	31	Potters Bar	4U329/10	Mount Grace Road	Billy Lows Lane To Quakers Lane	CWY192669-a
B556 Mutton Lane Local Resurfacing	31	Potters Bar	B556/240	Mutton Lane	Baker St X Roads To Gt.north Road	CWY192730-1
The Walk Resurfacing	31	Potters Bar	4U385/40	The Walk	Highfield Way Roundabout	CWY192757-1
The Walk Resurfacing	31	Potters Bar	4U385/50	The Walk	Highfield Way To High Street	CWY192757-1

2019/20 Forward Works Programme - Draft 1

Division number 32
 Division Potters Bar West & Shenley
 District Hertsmere District
 Report date: February 2018

Notes
 1. Highway Locality Budget funded schemes are shown at the bottom of the sheet highlighted in grey
 2. Road sections that are adjacent to a divisional boundary are underlined

Project Name	Divison (s) affected	Town / Parish	Road Section	Street Name	Location	IWP Ref
A1081/M25 Junction 22 The Bell Roundabout Resurfacing Investigation	32	Shenley	<u>A1081/28</u>	The Bell Roundabout	Bell Rbt Start At Bell Link Overbridge	ARP190202-a
Warrengate Lane	22,32,32	South Mimms	4U386/20	Warrengate Lane	Speed Limit To Swanland Road	BRG170011-1
Galley Lane Surface Dressing	32	Barnet	4U447/15	Galley Lane	Barnet Boundary North Of Monastery To A1 Link Road	CWY181137-a
Potters Lane Surface Dressing	32,32	Borehamwood	4U17/10	Potters Lane	Cowley Hill To Denham Way Rbt	CWY181147-a
Potters Lane Surface Dressing	32,32	Borehamwood	4U17/30	Potters Lane	Denham Way Rbt To Well End Rd	CWY181147-a
Radlett Lane Surface Dressing	32	Shenley	<u>C84/42</u>	Radlett Lane	Radlett Lane Name Plate To 30mph Signs	CWY181148-a
Trotters Bottom Surface Dressing	32	Barnet	C115/20	Trotters Bottom	St Albans Road Rbt To Galley Lane	CWY181155-a
C173 St Albans Road Surface Dressing	32,32	South Mimms	C173/70	St Albans Road	Swanland Road Rbt To 30mph Signs	CWY181295-a
C173 St Albans Road Surface Dressing	32,32	South Mimms	C173/75	St Albans Road	30mph Signs To Cecil Road	CWY181295-a
Kitts End Road Surface Dressing	32	Barnet	<u>C116/10</u>	Kitts End Road	County Bdy To Dancers Hill Rd	CWY192344-1
Mutton Lane Service Road Local Resurface	32	Potters Bar	4U400/10	Mutton Lane	Service Road - Mimms Hall Road to Mutton Lane	CWY192381-1
Aberdale Gardens Thin Surfacing	32	Potters Bar	4U228/10	Aberdale Gardens	The Approach to end	CWY192473-1
Allandale Crescent Thin Surfacing	32	Potters Bar	4U231/10	Allandale Crescent	Brooklands Gardens To The Approach	CWY192474-1
Porters Park Drive Thin Surfacing	32	Shenley	4U995/10	Porters Park Drive	Loop Off Black Lion Hill (near Queensway To C84 Ra	CWY192479-1
Mimms Hall Road Thin Surfacing	32	Potters Bar	4U327/10	Mimms Hall Road	Shillitoe Avenue To Orchard Parade	CWY192542-1
Ormesby Drive Thin Surfacing	32	Potters Bar	4U344/10	Ormesby Drive	Mimms Hall Road To Oulton Crescent	CWY192543-1
Rushfield Thin Surfacing	32	Potters Bar	4U357/10	Rushfield	Off Shillitoe Avenue No 99 To No 1	CWY192544-1
Shillitoe Avenue Thin Surfacing	32	Potters Bar	4U366/10	Shillitoe Avenue	Kimpton Mead To Dugdale Hill Lane	CWY192545-1
Wroxham Gardens Thin Surfacing	32	Potters Bar	4U397/10	Wroxham Gardens	Mimms Hall Road To Mutton Lane	CWY192546-1
Porters Park Drive Local Resurfacing	32	Shenley	4U995/10	Porters Park Drive	Loop Off Black Lion Hill (near Queensway To C84 Ra	CWY192689-1
Mimms Hall Road Local Resurfacing	32	Potters Bar	4U327/10	Mimms Hall Road	Shillitoe Avenue To Orchard Parade	CWY192700-1
B5378 Cowley Hill Resurfacing	32	Borehamwood	<u>B5378/25</u>	Cowley Hill	Potters Lane to Green Street (junction of service Road)	CWY192729-1
B5378 Shenleybury/Black Lion Hill Surface Dressing Pre Patching	32	Shenley	B5378/100	Shenleybury	Speed Rest Sign To Rbt With B556	CWY200791-a
B5378 Shenleybury/Black Lion Hill Surface Dressing Pre Patching	32	Shenley	B5378/80	Black Lion Hill	35m north of Radlett Lane to Porters Park Drive	CWY200791-a
B5378 Shenleybury/Black Lion Hill Surface Dressing Pre Patching	32	Shenley	B5378/90	Shenleybury	Porters Park Drive To Speed Rest Sign	CWY200791-a
Galley Lane Drainage Scheme Works	32,32,32	Barnet	4U447/15	Galley Lane	Barnet Boundary North Of Monastery To A1 Link Road	DRN120038-1
Galley Lane Drainage Scheme Works	32,32,32	Barnet	4U447/20	Galley Lane	Junc Galley Lane/trotters Bottom To A1	DRN120038-1
Galley Lane Drainage Scheme Works	32,32,32	Barnet	C115/20	Trotters Bottom	St Albans Road Rbt To Galley Lane	DRN120038-1

2019/20 Forward Works Programme - Draft 1

Division number 32
 Division Potters Bar West & Shenley
 District Hertsmere District
 Report date: February 2018

Notes
 1. Highway Locality Budget funded schemes are shown at the bottom of the sheet highlighted in grey
 2. Road sections that are adjacent to a divisional boundary are underlined

Project Name	Divison (s) affected	Town / Parish	Road Section	Street Name	Location	IWP Ref
Cowley Hill Drainage Scheme Works	32	Borehamwood	<u>B5378/25</u>	Cowley Hill	Potters Lane to Green Street (junction of service Road)	DRN130046-1
Shenley Road Speed Compliance	27,32	Borehamwood	B5378/16	Shenley Road	Elstree Way roundabout to Potters Lane	ITP150021-1
Shenley Road Speed Compliance	27,32	Borehamwood	B5378/25	Cowley Hill	Potters Lane to Green Street (junction of service Road)	ITP150021-1

2019/20 Forward Works Programme - Draft 1

Division number 33
 Division Watling
 District Hertsmere District
 Report date: February 2018

Notes
 1. Highway Locality Budget funded schemes are shown at the bottom of the sheet highlighted in grey
 2. Road sections that are adjacent to a divisional boundary are underlined

Project Name	Divison (s) affected	Town / Parish	Road Section	Street Name	Location	IWP Ref
A411 Watford Road Surface Dressing Pre Patching	33	Elstree	<u>A411/70</u>	Watford Road	Speed Rest Sg To Name Plt Nr Lamp No 340	ARP200044-a
Edgwarebury Lane Surface Dressing	33	Elstree	4U1075/10	Edgwarebury Lane	Barnet Lane to start of byway RB62	CWY170390-a
Aldenham Road Surface Dressing	33,33	Elstree	C82/10	Aldenham Road	Watford Rd To Culvert 80m Se Home Farm (dist Bdy)	CWY181123-a
Aldenham Road Surface Dressing	33,33	Elstree	C82/110	Aldenham Road	Culvert 80m Se Home Farm (p Bdy) To Butterfly Lane	CWY181123-a
Georges Mead Thin Surfacing	33	Elstree	4U797/10	Georges Mead	Barnet Lane To End (house 2)	CWY192399-1
Primrose Lane Drainage Investigation Main Scheme	33,33,33,33	Letchmore Heath	C82/170	Grange Lane	Deres By Aldenham Cott To Summerhouse Ln	DRN130032-1
Primrose Lane Drainage Investigation Main Scheme	33,33,33,33	Letchmore Heath	<u>4U196/30</u>	Summerhouse Lane	Aldenham Boundary To Grange Lane	DRN130032-1
Primrose Lane Drainage Investigation Main Scheme	33,33,33,33	Letchmore Heath	C82/180	Primrose Lane	Grange Ln To Signpost At Junction With Round Bush	DRN130032-1
Primrose Lane Drainage Investigation Main Scheme	33,33,33,33	Letchmore Heath	C82/190	Primrose Lane	Guide Post By Round Bush Lane To B462 Radlett Road	DRN130032-1
Watford Road Drainage Investigation	33	Radlett	B462/30	Watford Road	New Rd To Park Rd	DRN130049-a
Elstree Hill South/Nr West View Gdns Signal Refurb	33	Elstree	A5183/15	Elstree Hill South	Centennial Park Roundabout To Stuart Close	TIS190019-1
Station Road/Allum Lane/Theobald Street/Shenley Lane Junction Improvements	33,28,27,28	Elstree	B5378/4	Allum Lane	Deacons Hill Rd To Theobald St	ITP180002-1
Station Road/Allum Lane/Theobald Street/Shenley Lane Junction Improvements	33,28,27,28	Elstree	B5378/6	Shenley Road	Theobald Street To Furzehill Road	ITP180002-1
Station Road/Allum Lane/Theobald Street/Shenley Lane Junction Improvements	33,28,27,28	Elstree	C85/30	Theobald Street	Shenley Road To 40mph Sign	ITP180002-1
Station Road/Allum Lane/Theobald Street/Shenley Lane Junction Improvements	33,28,27,28	Elstree	4U850/10	Station Road	Allum Lane To End Of Footway By Gas Works	ITP180002-1

2019/20 Forward Works Programme - Draft 1

Division number	34	Notes	
Division	Baldock & Letchworth East	1. Highway Locality Budget funded schemes are shown at the bottom of the sheet highlighted in grey	
District	North Hertfordshire District	2. Road sections that are adjacent to a divisional boundary are underlined	
Report date:	February 2018		

Project Name	Divison (s) affected	Town / Parish	Road Section	Street Name	Location	IWP Ref
A507 North Road Surface Dressing Pre Patching	34	Baldock	<u>A507/165</u>	North Road	Bygrave Road to north boundary of The Nook (by Norton Mill Lane)	ARP200047-a
Park Street Localised Patching	34	Baldock	5U313/20	Park Street	From Saddlers Close To Weston Way	CWY192362-1
Rushby Mead Shoulder Recon Investigation	34	Letchworth Garden City	5U743/40	Rushby Mead	Hillshott To Birds Hill	CWY192612-a
Grosvenor Road West Local Recon	34	Baldock	5U292/10	Grosvenor Road West	Off Grosvenor Road	CWY192619-1
C110/C89 Station Road/Norton Way North roundabout area Major Patching	34	Letchworth Garden City	<u>C110/100</u>	Station Road	Norton Way North Roundabout	CWY192664-1
Pixmore Way Rbt Resurfacing	34	Letchworth Garden City	<u>C145/20</u>	Pixmore Way	Roundabout	CWY192707-1
B197 High Street/South Road Roundabout Resurfacing	34	Baldock	B197/970	High Street And South Road Roundabout	South Rd Rbt O/s Tesco Store	CWY192733-1
Weston Way Footway Micro	34	Baldock	5U331/10	Weston Way	London Road To Letchworth Road	FWY180321-1
Letchworth Cycle Route NM2	34,40,39,34,34,39,39,39,39,39,39,39,39,39	Letchworth Garden City	5U643/10	Dunhams Lane	B656 Baldock Road To Works Road	ITP160007-1
Letchworth Cycle Route NM2	34,40,39,34,34,39,39,39,39,39,39,39,39,39	Letchworth Garden City	5U727/10	Pryor Way	Radburn Way To Baldock Lane	ITP160007-1
Letchworth Cycle Route NM2	34,40,39,34,34,39,39,39,39,39,39,39,39,39	Letchworth Garden City	5F632/10	Letchworth Garden City Footpath 034	70 Common View To 41 Norton Road	ITP160007-1
Letchworth Cycle Route NM2	34,40,39,34,34,39,39,39,39,39,39,39,39,39	Letchworth Garden City	5F265/10	Works Road	Works Road To Icknield Way (over Rail Bridge)	ITP160007-1
Letchworth Cycle Route NM2	34,40,39,34,34,39,39,39,39,39,39,39,39,39	Letchworth Garden City	5U790/10	Works Road	Pixmore Avenue To End	ITP160007-1
Letchworth Cycle Route NM2	34,40,39,34,34,39,39,39,39,39,39,39,39,39	Letchworth Garden City	5U679/10	Icknield Way	Norton Way North To Green Lane Roundabout	ITP160007-1
Letchworth Cycle Route NM2	34,40,39,34,34,39,39,39,39,39,39,39,39,39	Letchworth Garden City	5U637/10	Cromwell Road	Glebe Road To Icknield Way	ITP160007-1
Letchworth Cycle Route NM2	34,40,39,34,34,39,39,39,39,39,39,39,39,39	Letchworth Garden City	5U636/20	Cromwell Road	Crescent To Glebe Road (posts At 36m)	ITP160007-1
Letchworth Cycle Route NM2	34,40,39,34,34,39,39,39,39,39,39,39,39,39	Letchworth Garden City	5U632/10	Common View	Norton Way North To Green Lane	ITP160007-1
Letchworth Cycle Route NM2	34,40,39,34,34,39,39,39,39,39,39,39,39,39	Letchworth Garden City	5U636/10	Cromwell Green	Common View Opp No 64 To Common View Opp No 72	ITP160007-1
Letchworth Cycle Route NM2	34,40,39,34,34,39,39,39,39,39,39,39,39,39	Letchworth Garden City	5U622/10	Cashio Lane	Croft Lane To Norton Road	ITP160007-1
Letchworth Cycle Route NM2	34,40,39,34,34,39,39,39,39,39,39,39,39,39	Letchworth Garden City	5U635/20	Croft Lane	Cashio Lane To Eastern Way	ITP160007-1
Letchworth Cycle Route NM2	34,40,39,34,34,39,39,39,39,39,39,39,39,39	Letchworth Garden City	5U645/10	Eastern Way	Lammas Way To Northfields	ITP160007-1
Letchworth Cycle Route NM2	34,40,39,34,34,39,39,39,39,39,39,39,39,39	Letchworth Garden City	5U641/10	Danescroft	Northfields To Eastern Way	ITP160007-1
A507 Weight Limit	20,20,20,20,34,34,34,42,42,42,42,34,42,20,20,42	Cottered	A507/30	Baldock Road	A10 Buntingford By-Pass To U59 Throcking Lane	ITP180012-1
A507 Weight Limit	20,20,20,20,34,34,34,42,42,42,42,34,42,20,20,42	Cottered	2U70/30	Chequers Hill	U16 Delmer End Lane To A5 (watling St)	ITP180012-1
A507 Weight Limit	20,20,20,20,34,34,34,42,42,42,42,34,42,20,20,42	Cottered	A507/40	Baldock Road	U59 Throcking Lane to The Crescent	ITP180012-1
A507 Weight Limit	20,20,20,20,34,34,34,42,42,42,42,34,42,20,20,42	Cottered	A507/50	Baldock Road	The Crescent to layby west of Peartree Cottage	ITP180012-1
A507 Weight Limit	20,20,20,20,34,34,34,42,42,42,42,34,42,20,20,42	Cottered	A507/60	Baldock Road	Layby west of Peartree Cottage to North Herts boundary	ITP180012-1

2019/20 Forward Works Programme - Draft 1

Division number 34
 Division Baldock & Letchworth East
 District North Hertfordshire District
 Report date: February 2018

Notes
 1. Highway Locality Budget funded schemes are shown at the bottom of the sheet highlighted in grey
 2. Road sections that are adjacent to a divisional boundary are underlined

Project Name	Divison (s) affected	Town / Parish	Road Section	Street Name	Location	IWP Ref
A507 Weight Limit	20,20,20,20,34,34,34,42,42,42,42,34,42,20,20,42	Cottered	A507/120	Clothall Road	Wallington Road roundabout	ITP180012-1
A507 Weight Limit	20,20,20,20,34,34,34,42,42,42,42,34,42,20,20,42	Cottered	C10/210	South Road	From High Street To Clothall Road Rbt	ITP180012-1
A507 Weight Limit	20,20,20,20,34,34,34,42,42,42,42,34,42,20,20,42	Cottered	C10/410	Wallington Road	A507 Rbt To Yeomanry Dr Plate	ITP180012-1
A507 Weight Limit	20,20,20,20,34,34,34,42,42,42,42,34,42,20,20,42	Cottered	A507/80	Clothall Road	C5/a507 Junc To Kings Woodbury Lodge Entrance	ITP180012-1
A507 Weight Limit	20,20,20,20,34,34,34,42,42,42,42,34,42,20,20,42	Cottered	A507/90	Clothall Road	Kingswood Bury Lodge to Warren Lane	ITP180012-1
A507 Weight Limit	20,20,20,20,34,34,34,42,42,42,42,34,42,20,20,42	Cottered	A507/100	Clothall Road	Warren Lane to Wellbury Farm Access (Clothall Footpath 025)	ITP180012-1
A507 Weight Limit	20,20,20,20,34,34,34,42,42,42,42,34,42,20,20,42	Cottered	A507/70	A507 From Junc With Clothall Road To Junc With	Baldock Road to Clothall Road	ITP180012-1
A507 Weight Limit	20,20,20,20,34,34,34,42,42,42,42,34,42,20,20,42	Cottered	A507/130	Clothall Road	Wallington Road roundabout to Royston Road	ITP180012-1
A507 Weight Limit	20,20,20,20,34,34,34,42,42,42,42,34,42,20,20,42	Cottered	A507/65	Baldock Road	East Herts boundary to C5 Cromer Heath	ITP180012-1
A507 Weight Limit	20,20,20,20,34,34,34,42,42,42,42,34,42,20,20,42	Cottered	A10/168	Buntingford Bypass	Baldock Road Roundabout	ITP180012-1
A507 Weight Limit	20,20,20,20,34,34,34,42,42,42,42,34,42,20,20,42	Cottered	A10/170	Buntingford Bypass	Baldock Road Rbt To London Road Rbt	ITP180012-1
A507 Weight Limit	20,20,20,20,34,34,34,42,42,42,42,34,42,20,20,42	Cottered	A507/105	Clothall Road	Wellbury Farm Access to Wallington Road roundabout	ITP180012-1

2019/20 Forward Works Programme - Draft 1

Division number 35
 Division Hitchin North
 District North Hertfordshire District
 Report date: February 2018

Notes
 1. Highway Locality Budget funded schemes are shown at the bottom of the sheet highlighted in grey
 2. Road sections that are adjacent to a divisional boundary are underlined

Project Name	Divison (s) affected	Town / Parish	Road Section	Street Name	Location	IWP Ref
A505 Cambridge Road Resurfacing incl extended tie-in towards Letchworth at Stotfold Road Roundabout	35,35	Hitchin	A505/200	Cambridge Road	St Michaels Rd To Stotfold Rd Rbt	ARP170068-1
A505 Cambridge Road Resurfacing incl extended tie-in towards Letchworth at Stotfold Road Roundabout	35,35	Hitchin	A505/220	Cambridge Road	Stotfold Road Rbt To East Side Of Corners House	ARP170068-1
Willian Road Surface Dressing	35,40	Hitchin	<u>5U555/110</u>	Willian Road	Queenswood Drive to track 260m east of The Orchard	CWY181159-a
Willian Road Surface Dressing	35,40	Hitchin	<u>5U555/120</u>	Willian Road	Track 260m east of The Orchard to Letchworth Lane	CWY181159-a
Convent Close Thin Surfacing	35	Hitchin	5U1068/10	Convent Close	Junct Off Verulam Rd To End	CWY192414-1
Convent Close Thin Surfacing	35	Hitchin	5U1068/20	Convent Close	Spur By House 27	CWY192414-1
Keats Way Thin Surfacing	35	Hitchin	5U957/10	Keats Way	Junc St Michaels Rd To Junc Hardy Close	CWY192551-1
Keats Way Thin Surfacing	35	Hitchin	5U957/20	Keats Way	Junction By No 21 To End	CWY192551-1
Keats Way Thin Surfacing	35	Hitchin	5U957/30	Keats Way	Opp No 15 To End	CWY192551-1
Keats Way Thin Surfacing	35	Hitchin	5U1137/10	Keats Way	Junct Keats Way To End	CWY192551-1
Kipling Close Thin Surfacing	35	Hitchin	5U1137/20	Kipling Close	House 4 To House 46	CWY192552-1
Meadowbank Thin Surfacing	35	Hitchin	5U1077/10	Meadowbank	A505 Cambridge Rd To End	CWY192556-1
Meadowbank Thin Surfacing	35	Hitchin	5U1077/20	Meadowbank	Access To Houses 30 To 39	CWY192556-1
Meadowbank Thin Surfacing	35	Hitchin	5U1077/30	Meadowbank	House 47 To House 62	CWY192556-1
Meadowbank Thin Surfacing	35	Hitchin	5U1077/40	Meadowbank	Access For Houses 52 To 56	CWY192556-1
Stotfold Road Local Resurfacing	35	Hitchin	<u>C109/55</u>	Stotfold Road	Railway Bridge To Cambridge Road	CWY192618-1
Grovelands Avenue Local Recon	35	Hitchin	5U408/10	Grovelands Avenue	Off Stotfold Road To Junc Highgrove Way	CWY192642-1
B656 Walsworth Road/Queen Street/Hermitage Road junction area Major Patching	37	Hitchin	B656/348	Walsworth Road	Whinbush Road to end of dual carriageway hatching	CWY192663-1
Bearton Avenue Footway Recon	35	Hitchin	<u>5U343/10</u>	Bearton Avenue	Off Fishponds Road	FWY180336-1
LEP Hitchin Cycle Route 8	35,37,37,37,37,37,35,35,35,35,35,35,37,35,37,37,40,35,37,35	St Albans	6U422/10	Old London Road	Watsons Walk To London Road	ITP150032-1
LEP Hitchin Cycle Route 8	35,37,37,37,37,37,35,35,35,35,35,35,37,35,37,37,40,35,37,35	St Albans	A505/220	Cambridge Road	Stotfold Road Rbt To East Side Of Corners House	ITP150032-1
LEP Hitchin Cycle Route 8	35,37,37,37,37,37,35,35,35,35,35,35,37,35,37,37,40,35,37,35	St Albans	B656/340	Queen Street	Bridge Street to Portmill Lane	ITP150032-1
LEP Hitchin Cycle Route 8	35,37,37,37,37,37,35,35,35,35,35,35,37,35,37,37,40,35,37,35	St Albans	C136/30	Hollow Lane	Junc White Hill Road To Queen Street	ITP150032-1
LEP Hitchin Cycle Route 8	35,37,37,37,37,37,35,35,35,35,35,35,37,35,37,37,40,35,37,35	St Albans	C136/40	Hollow Lane	Junc White Hill Rd To Junc Highbury Rd	ITP150032-1
LEP Hitchin Cycle Route 8	35,37,37,37,37,37,35,35,35,35,35,35,37,35,37,37,40,35,37,35	St Albans	C136/50	Highbury Road	Junc Hollow Lane To Whitehill Road	ITP150032-1
LEP Hitchin Cycle Route 8	35,37,37,37,37,37,35,35,35,35,35,35,37,35,37,37,40,35,37,35	St Albans	5U353/10	Benslow Lane	Highbury Rd To End	ITP150032-1
LEP Hitchin Cycle Route 8	35,37,37,37,37,37,35,35,35,35,35,35,37,35,37,37,40,35,37,35	St Albans	5U372/10	Chaucer Way	Junct Purwell Lane To End	ITP150032-1

2019/20 Forward Works Programme - Draft 1

Division number 35
 Division Hitchin North
 District North Hertfordshire District
 Report date: February 2018

Notes
 1. Highway Locality Budget funded schemes are shown at the bottom of the sheet highlighted in grey
 2. Road sections that are adjacent to a divisional boundary are underlined

Project Name	Divison (s) affected	Town / Parish	Road Section	Street Name	Location	IWP Ref
LEP Hitchin Cycle Route 8	<u>35,37,37,37,37,37,37,35,35,35,35,35,35,37,35,37,37,40,35,37,35</u>	St Albans	5U372/40	Chaucer Way	Opposite House 45 To Start Of Parking Area	ITP150032-1
LEP Hitchin Cycle Route 8	<u>35,37,37,37,37,37,35,35,35,35,35,35,37,35,37,37,40,35,37,35</u>	St Albans	5U411/10	Hampden Road	Junct Willian Rd To Junct Queenswood Rd	ITP150032-1
LEP Hitchin Cycle Route 8	<u>35,37,37,37,37,37,35,35,35,35,35,35,37,35,37,37,40,35,37,35</u>	St Albans	5U488/10	Purwell Lane	Willian Rd To Kingswood Ave	ITP150032-1
LEP Hitchin Cycle Route 8	<u>35,37,37,37,37,37,35,35,35,35,35,35,37,35,37,37,40,35,37,35</u>	St Albans	5U489/10	Queenswood Drive	Junct Cambridge Rd To Junct Kingswood Av	ITP150032-1
LEP Hitchin Cycle Route 8	<u>35,37,37,37,37,37,35,35,35,35,35,35,37,35,37,37,40,35,37,35</u>	St Albans	5U505/5	St Michaels Road	From A505 To Wedgewood Road Roundabout	ITP150032-1
LEP Hitchin Cycle Route 8	<u>35,37,37,37,37,37,35,35,35,35,35,35,37,35,37,37,40,35,37,35</u>	St Albans	5U505/10	St Michaels Road	Wedgewood Road Roundabout	ITP150032-1
LEP Hitchin Cycle Route 8	<u>35,37,37,37,37,37,35,35,35,35,35,35,37,35,37,37,40,35,37,35</u>	St Albans	5U555/10	Willian Road	Cambridge Rd A505 To Junc Purwell Lane	ITP150032-1
LEP Hitchin Cycle Route 8	<u>35,37,37,37,37,37,35,35,35,35,35,35,37,35,37,37,40,35,37,35</u>	St Albans	5U954/10	Girons Close	Junct Wymondley Rd To End	ITP150032-1
LEP Hitchin Cycle Route 8	<u>35,37,37,37,37,37,35,35,35,35,35,35,37,35,37,37,40,35,37,35</u>	St Albans	5U373/10	Chiltern Road	The Avenue To Wymondley Rd	ITP150032-1
LEP Hitchin Cycle Route 8	<u>35,37,37,37,37,37,35,35,35,35,35,35,37,35,37,37,40,35,37,35</u>	St Albans	A505/240	Hitchin Road	Briar Patch Lane To Letchworth Lane	ITP150032-1
LEP Hitchin Cycle Route 8	<u>35,37,37,37,37,37,35,35,35,35,35,35,37,35,37,37,40,35,37,35</u>	St Albans	5U1343/10	Gibson Close	St Michaels Road To End	ITP150032-1
LEP Hitchin Cycle Route 8	<u>35,37,37,37,37,37,35,35,35,35,35,35,37,35,37,37,40,35,37,35</u>	St Albans	C136/20	Whitehill Road	Highbury Rd To Middle Of T/i Hollow Ln	ITP150032-1

2019/20 Forward Works Programme - Draft 1

Division number 36
 Division Hitchin Rural
 District North Hertfordshire District
 Report date: February 2018

Notes
 1. Highway Locality Budget funded schemes are shown at the bottom of the sheet highlighted in grey
 2. Road sections that are adjacent to a divisional boundary are underlined

Project Name	Divison (s) affected	Town / Parish	Road Section	Street Name	Location	IWP Ref
A600 Bedford Road Surface Dressing	36,36,36	Ickleford	A600/20	Bedford Road	River Bridge By Trout Farm To Dairy Access Road	ARP180286-a
A600 Bedford Road Surface Dressing	36,36,36	Ickleford	A600/30	Bedford Road	The Dairy Access Road To C22 Holwell Road	ARP180286-a
A600 Bedford Road Surface Dressing	36,36,36	Ickleford	A600/40	Bedford Road	C22 Holwell Road To Ramerick Cottages	ARP180286-a
A505 Offley Bypass Surface Dressing Pre Patching	36	Offley	<u>A505/40</u>	Offley Bypass	Start Of Slip C134 To End Of Dual C/way	ARP200045-a
Lilley Road Surface Dressing	36	Hexton	C24/110	Lilley Road	U101 Streatley Road to B655	CWY161148-a
Diamond End Local Resurfacing	36	Kings Walden	5U60/10	Diamond End	C27 To U144	CWY181105-1
Whiteway Bottom Local Resurfacing	36	Kings Walden	C27/10	Whiteway Bottom	Dane St Farm To Whitewaybottom Ln (c96)	CWY181121-1
Hexton Road Surface Dressing	36,36	Lilley	C24/95	Hexton Road	Rectory Lane To North Side Of Burnwell Spinney	CWY181142-a
Hexton Road Surface Dressing	36,36	Lilley	C24/105	Hexton Road	North Side Of Burnwell Spinney To Barton Hill Rd	CWY181142-a
Lilley Bottom Surface Dressing	36,36	Lilley	C24/76	Lilley Bottom	Kingswood access to Luton White Hill	CWY181145-a
Lilley Bottom Surface Dressing	36,36	Lilley	C24/80	Lilley Bottom	Luton White Hill to 30 mph Signs east of The Stables	CWY181145-a
Streatley Road Surface Dressing	36	Lilley	<u>5U101/10</u>	Streatley Road	C24 Hexton Road To County Boundary	CWY181152-a
Whiteway Bottom Surface Dressing Pre Patching	36	Kings Walden	C27/10	Whiteway Bottom	Dane St Farm To Whitewaybottom Ln (c96)	CWY181158-1
The Holt Local Resurfacing	36	Kimpton	<u>5U161/10</u>	The Holt	C96 Fox Hill to B651 Hitchin Road	CWY192364-1
Lye Hill bellmouth at Whiteway Bottom Local Resurfacing	36	Breachwood Green	5U144/40	Lye Hill	Chapel Road To C27	CWY192371-1
The Holt Local Reconstruction	36	Kimpton	<u>5U161/10</u>	The Holt	C96 Fox Hill to B651 Hitchin Road	CWY192622-1
Luton Road Local Recon/Resurface	36	Cockernhoe	5U123/30	Luton Road	Brick Kiln Lane to County boundary	CWY192666-1
Hitchin Road & Priors Hill Resurfacing	36	Pirton	C23/20	Hitchin Road	Walnut Tree Road To Crab Tree Lane	CWY192685-1
Hitchin Road & Priors Hill Resurfacing	36	Pirton	C23/25	Priors Hill	Crab Tree Lane To Shillington Road	CWY192685-1
High Street/West Lane junction Local Resurfacing	36	Pirton	C22/50	West Lane	Southen access for Northmead to High Street	CWY192696-1
High Street/West Lane junction Local Resurfacing	36	Pirton	5U32/30	High Street	Spur On Rhs From High St To West Lane	CWY192696-1
B651 High Street Local Resurfacing	36	Whitwell	B651/340	High Street	Horn Hill To Codicote Rd	CWY192734-1
Darley Road/Church Road junction Local Resurfacing	36	Breachwood Green	C26/15	Darley Road	West Junction Of Mill Way To The Heath	CWY192752-1
Darley Road/Church Road junction Local Resurfacing	36	Breachwood Green	C26/20	Church Road	Darley Road To C25 (nr Parsonage Fm)	CWY192752-1
John Barker Place & Bingen Road Surface Dressing Pre Patching	36	Hitchin	5U428/10	John Barker Place	Junc Mattocke Road To Westmill Rd	CWY200686-a
John Barker Place & Bingen Road Surface Dressing Pre Patching	36	Hitchin	5U355/10	Bingen Road	Swinburne Ave To Junc Mattocke Road	CWY200686-a
Westmill Road Surface Dressing Pre Patching	36	Hitchin	5U548/10	Westmill Road	Junc Burford Way To One Way System	CWY200687-a
The Holt Surface Dressing Pre Patching	36	Kimpton	<u>5U161/10</u>	The Holt	C96 Fox Hill to B651 Hitchin Road	CWY200689-a

2019/20 Forward Works Programme - Draft 1

Division number 36
 Division Hitchin Rural
 District North Hertfordshire District
 Report date: February 2018

Notes
 1. Highway Locality Budget funded schemes are shown at the bottom of the sheet highlighted in grey
 2. Road sections that are adjacent to a divisional boundary are underlined

Project Name	Divison (s) affected	Town / Parish	Road Section	Street Name	Location	IWP Ref
The Poplars Footway Micro	36	Ickleford	5U976/10	The Poplars	Snailswell Lane To End By House 1	FWY180314-1
Hitchin Cycle Route CM12	<u>36,37,37,36,36,37,36,36,36,37,36,36,37</u>	Letchworth Garden City	A505/225	Hitchin Road	Corners House To Briar Patch Lane	ITP160006-1
Hitchin Cycle Route CM12	<u>36,37,37,36,36,37,36,36,36,37,36,36,37</u>	Letchworth Garden City	5U73/30	Westmill Lane	Ickniel Way Southeast To The Coach House	ITP160006-1
Hitchin Cycle Route CM12	<u>36,37,37,36,36,37,36,36,36,37,36,36,37</u>	Letchworth Garden City	A505/90	Old Park Road	A602 Rbt To Oughton Head Way Junc	ITP160006-1
Hitchin Cycle Route CM12	<u>36,37,37,36,36,37,36,36,36,37,36,36,37</u>	Letchworth Garden City	5U362/10	Brand Street	Bancroft to A505 Bedford Road	ITP160006-1
Hitchin Cycle Route CM12	<u>36,37,37,36,36,37,36,36,36,37,36,36,37</u>	Letchworth Garden City	5U453/10	Mattocke Road	Redhill Road To John Barker Place	ITP160006-1
Hitchin Cycle Route CM12	<u>36,37,37,36,36,37,36,36,36,37,36,36,37</u>	Letchworth Garden City	5U480/10	Oughton Head Way	Victoria Way To Bedford Road	ITP160006-1
Hitchin Cycle Route CM12	<u>36,37,37,36,36,37,36,36,36,37,36,36,37</u>	Letchworth Garden City	5U545/10	Westfield Lane	Off Grays Lane	ITP160006-1
Hitchin Cycle Route CM12	<u>36,37,37,36,36,37,36,36,36,37,36,36,37</u>	Letchworth Garden City	5U428/10	John Barker Place	Junc Mattocke Road To Westmill Rd	ITP160006-1
Hitchin Cycle Route CM12	<u>36,37,37,36,36,37,36,36,36,37,36,36,37</u>	Letchworth Garden City	5U548/20	Westmill Road	Westmill Lawns to access road for houses 174-176	ITP160006-1
Hitchin Cycle Route CM12	<u>36,37,37,36,36,37,36,36,36,37,36,36,37</u>	Letchworth Garden City	5U548/30	Westmill Road	End Of One Way System To Redhill Road	ITP160006-1
Hitchin Cycle Route CM12	<u>36,37,37,36,36,37,36,36,36,37,36,36,37</u>	Letchworth Garden City	5U401/10	Gaping Lane	Lucas Lane To Bedford Street	ITP160006-1
Hitchin Cycle Route CM12	<u>36,37,37,36,36,37,36,36,36,37,36,36,37</u>	Letchworth Garden City	5U492/10	Redhill Road	Oughtonhead Lane To Bedford Road	ITP160006-1
Hitchin Cycle Route CM12	<u>36,37,37,36,36,37,36,36,36,37,36,36,37</u>	Letchworth Garden City	5F960/10	Lucas Lane	Maxwells Path to Redhill Road	ITP160006-1
Hitchin Cycle Route CM12	<u>36,37,37,36,36,37,36,36,36,37,36,36,37</u>	Letchworth Garden City	A505/91	Bedford Road	Old Park Road To Opposite Brand Street	ITP160006-1

2019/20 Forward Works Programme - Draft 1

Division number 37
 Division Hitchin South
 District North Hertfordshire District
 Report date: February 2018

Notes
 1. Highway Locality Budget funded schemes are shown at the bottom of the sheet highlighted in grey
 2. Road sections that are adjacent to a divisional boundary are underlined

Project Name	Divison (s) affected	Town / Parish	Road Section	Street Name	Location	IWP Ref
Foster Drive Thin Surfacing	37	Hitchin	5U394/10	Foster Drive	From Blackhorse Lane To End	CWY192553-1
Foster Drive Thin Surfacing	37	Hitchin	5U394/20	Foster Drive	Front Of Houses 20 And 18	CWY192553-1
Francis Close Thin Surfacing	37	Hitchin	5U395/10	Francis Close	Off Foster Drive	CWY192554-1
Francis Close Thin Surfacing	37	Hitchin	5U395/20	Francis Close	Hammerhead S/o No 8 To No 28	CWY192554-1
Matthew Gate Thin Surfacing	37	Hitchin	5U452/10	Matthew Gate	Off Foster Drive	CWY192555-1
B656 Walsworth Road/Queen Street/Hermitage Road junction area Major Patching	37	Hitchin	<u>B656/344</u>	Queen Street	Portmill Lane to Whinbush Road	CWY192663-1
B656 Walsworth Road/Queen Street/Hermitage Road junction area Major Patching	37	Hitchin	<u>B656/352</u>	Walsworth Road	Start of dual carriageway hatching to Whinbush Road	CWY192663-1
B656 Walsworth Road/Queen Street/Hermitage Road junction area Major Patching	37	Hitchin	B656/356	Queen Street	Whinbush Road to Portmill Lane	CWY192663-1
The Beeches Footway Micro	37	Hitchin	5U350/10	The Beeches	Junct White Hill Rd To End	FWY180313-1
LEP Hitchin Cycle Route 8	35,37,37,37,37,37,35,35,35,35,35,35,37,35,37,37,40,35,37,35	St Albans	6U422/10	Old London Road	Watsons Walk To London Road	ITP150032-1
LEP Hitchin Cycle Route 8	35,37,37,37,37,37,35,35,35,35,35,35,37,35,37,37,40,35,37,35	St Albans	A505/220	Cambridge Road	Stotfold Road Rbt To East Side Of Corners House	ITP150032-1
LEP Hitchin Cycle Route 8	35,37,37,37,37,37,35,35,35,35,35,35,37,35,37,37,40,35,37,35	St Albans	B656/340	Queen Street	Bridge Street to Portmill Lane	ITP150032-1
LEP Hitchin Cycle Route 8	35,37,37,37,37,37,35,35,35,35,35,35,37,35,37,37,40,35,37,35	St Albans	C136/30	Hollow Lane	Junc White Hill Road To Queen Street	ITP150032-1
LEP Hitchin Cycle Route 8	35,37,37,37,37,37,35,35,35,35,35,35,37,35,37,37,40,35,37,35	St Albans	C136/40	Hollow Lane	Junc White Hill Rd To Junc Highbury Rd	ITP150032-1
LEP Hitchin Cycle Route 8	35,37,37,37,37,37,35,35,35,35,35,35,37,35,37,37,40,35,37,35	St Albans	C136/50	Highbury Road	Junc Hollow Lane To Whitehill Road	ITP150032-1
LEP Hitchin Cycle Route 8	35,37,37,37,37,37,35,35,35,35,35,35,37,35,37,37,40,35,37,35	St Albans	5U353/10	Benslow Lane	Highbury Rd To End	ITP150032-1
LEP Hitchin Cycle Route 8	35,37,37,37,37,37,35,35,35,35,35,35,37,35,37,37,40,35,37,35	St Albans	5U372/10	Chaucer Way	Junct Purwell Lane To End	ITP150032-1
LEP Hitchin Cycle Route 8	35,37,37,37,37,37,35,35,35,35,35,35,37,35,37,37,40,35,37,35	St Albans	5U372/40	Chaucer Way	Opposite House 45 To Start Of Parking Area	ITP150032-1
LEP Hitchin Cycle Route 8	35,37,37,37,37,37,35,35,35,35,35,35,37,35,37,37,40,35,37,35	St Albans	5U411/10	Hampden Road	Junct Willian Rd To Junc Queenswood Rd	ITP150032-1
LEP Hitchin Cycle Route 8	35,37,37,37,37,37,35,35,35,35,35,35,37,35,37,37,40,35,37,35	St Albans	5U488/10	Purwell Lane	Willian Rd To Kingswood Ave	ITP150032-1
LEP Hitchin Cycle Route 8	35,37,37,37,37,37,35,35,35,35,35,35,37,35,37,37,40,35,37,35	St Albans	5U489/10	Queenswood Drive	Junct Cambridge Rd To Junc Kingswood Av	ITP150032-1
LEP Hitchin Cycle Route 8	35,37,37,37,37,37,35,35,35,35,35,35,37,35,37,37,40,35,37,35	St Albans	5U505/5	St Michaels Road	From A505 To Wedgewood Road Roundabout	ITP150032-1
LEP Hitchin Cycle Route 8	35,37,37,37,37,37,35,35,35,35,35,35,37,35,37,37,40,35,37,35	St Albans	5U505/10	St Michaels Road	Wedgewood Road Roundabout	ITP150032-1
LEP Hitchin Cycle Route 8	35,37,37,37,37,37,35,35,35,35,35,35,37,35,37,37,40,35,37,35	St Albans	5U555/10	Willian Road	Cambridge Rd A505 To Junc Purwell Lane	ITP150032-1
LEP Hitchin Cycle Route 8	35,37,37,37,37,37,35,35,35,35,35,35,37,35,37,37,40,35,37,35	St Albans	5U954/10	Girons Close	Junct Wymondley Rd To End	ITP150032-1
LEP Hitchin Cycle Route 8	35,37,37,37,37,37,35,35,35,35,35,35,37,35,37,37,40,35,37,35	St Albans	5U373/10	Chiltern Road	The Avenue To Wymondley Rd	ITP150032-1
LEP Hitchin Cycle Route 8	35,37,37,37,37,37,35,35,35,35,35,35,37,35,37,37,40,35,37,35	St Albans	A505/240	Hitchin Road	Briar Patch Lane To Letchworth Lane	ITP150032-1
LEP Hitchin Cycle Route 8	35,37,37,37,37,37,35,35,35,35,35,35,37,35,37,37,40,35,37,35	St Albans	5U1343/10	Gibson Close	St Michaels Road To End	ITP150032-1

2019/20 Forward Works Programme - Draft 1

Division number 37
 Division Hitchin South
 District North Hertfordshire District
 Report date: February 2018

Notes
 1. Highway Locality Budget funded schemes are shown at the bottom of the sheet highlighted in grey
 2. Road sections that are adjacent to a divisional boundary are underlined

Project Name	Divison (s) affected	Town / Parish	Road Section	Street Name	Location	IWP Ref
LEP Hitchin Cycle Route 8	35,37,37,37,37,37,35,35,35,35,35,35,37,35,37,37,40,35,37,35	St Albans	C136/20	Whitehill Road	Highbury Rd To Middle Of T/i Hollow Ln	ITP150032-1
Hitchin Cycle Route CM12	36,37,37,36,36,37,36,36,36,37,36,36,37	Letchworth Garden City	A505/225	Hitchin Road	Corners House To Briar Patch Lane	ITP160006-1
Hitchin Cycle Route CM12	36,37,37,36,36,37,36,36,36,37,36,36,37	Letchworth Garden City	5U73/30	Westmill Lane	Ickniel Way Southeast To The Coach House	ITP160006-1
Hitchin Cycle Route CM12	36,37,37,36,36,37,36,36,36,37,36,36,37	Letchworth Garden City	A505/90	Old Park Road	A602 Rbt To Oughton Head Way Junc	ITP160006-1
Hitchin Cycle Route CM12	36,37,37,36,36,37,36,36,36,37,36,36,37	Letchworth Garden City	5U362/10	Brand Street	Bancroft to A505 Bedford Road	ITP160006-1
Hitchin Cycle Route CM12	36,37,37,36,36,37,36,36,36,37,36,36,37	Letchworth Garden City	5U453/10	Mattocke Road	Redhill Road To John Barker Place	ITP160006-1
Hitchin Cycle Route CM12	36,37,37,36,36,37,36,36,36,37,36,36,37	Letchworth Garden City	5U480/10	Oughton Head Way	Victoria Way To Bedford Road	ITP160006-1
Hitchin Cycle Route CM12	36,37,37,36,36,37,36,36,36,37,36,36,37	Letchworth Garden City	5U545/10	Westfield Lane	Off Grays Lane	ITP160006-1
Hitchin Cycle Route CM12	36,37,37,36,36,37,36,36,36,37,36,36,37	Letchworth Garden City	5U428/10	John Barker Place	Junc Mattocke Road To Westmill Rd	ITP160006-1
Hitchin Cycle Route CM12	36,37,37,36,36,37,36,36,36,37,36,36,37	Letchworth Garden City	5U548/20	Westmill Road	Westmill Lawns to access road for houses 174-176	ITP160006-1
Hitchin Cycle Route CM12	36,37,37,36,36,37,36,36,36,37,36,36,37	Letchworth Garden City	5U548/30	Westmill Road	End Of One Way System To Redhill Road	ITP160006-1
Hitchin Cycle Route CM12	36,37,37,36,36,37,36,36,36,37,36,36,37	Letchworth Garden City	5U401/10	Gaping Lane	Lucas Lane To Bedford Street	ITP160006-1
Hitchin Cycle Route CM12	36,37,37,36,36,37,36,36,36,37,36,36,37	Letchworth Garden City	5U492/10	Redhill Road	Oughtonhead Lane To Bedford Road	ITP160006-1
Hitchin Cycle Route CM12	36,37,37,36,36,37,36,36,36,37,36,36,37	Letchworth Garden City	5F960/10	Lucas Lane	Maxwells Path to Redhill Road	ITP160006-1
Hitchin Cycle Route CM12	36,37,37,36,36,37,36,36,36,37,36,36,37	Letchworth Garden City	A505/91	Bedford Road	Old Park Road To Opposite Brand Street	ITP160006-1

2019/20 Forward Works Programme - Draft 1

Division number 38
 Division Knebworth & Codicote
 District North Hertfordshire District
 Report date: February 2018

Notes
 1. Highway Locality Budget funded schemes are shown at the bottom of the sheet highlighted in grey
 2. Road sections that are adjacent to a divisional boundary are underlined

Project Name	Divison (s) affected	Town / Parish	Road Section	Street Name	Location	IWP Ref
A602 Stevenage Road Surface Dressing Pre Patching	38	Hitchin	<u>A602/490</u>	Stevenage Road	End of dual carriageway to Whitehill Road	ARP200048-a
A602 Wymondley Bypass Surface Dressing Pre Patching	38	Stevenage	<u>A602/476</u>	Wymondley Bypass	Single Carriageway To 49m After Chantry Ln Bridge	ARP200049-a
A602 Wymondley Bypass Surface Dressing Pre Patching	38	Stevenage	<u>A602/478</u>	Wymondley Bypass	36m Before Chantry Ln Bridge To Single Carriageway	ARP200049-a
Arch Road Bridge - RVI Sch. No.1	38	Great Wymondley	C10/20	Arch Road	C171 Stevenage Road to south boundary of house 6	BRG190016-1
Kimpton Road Surface Dressing	45,38	Wheathampstead	C96/10	Kimpton Road	B651 Ballslough Hill To Firs Drive	CWY181143-a
Kimpton Road Surface Dressing	45,38	Wheathampstead	<u>C96/15</u>	Kimpton Road	Firs Drive To Porters End Lane	CWY181143-a
St Albans Road Surface Dressing	38	Codicote	<u>C46/210</u>	St Albans Road	Kimpton Road to High Street	CWY181150-a
Claggy Road Local Resurfacing	38	Kimpton	5U194/10	Claggy Road	C96 Fox Hill to B652 High Street	CWY192363-1
Gipsy Lane Crack Sealing	38	Knebworth	<u>5U75/30</u>	Gipsy Lane	Stockens Green To District Boundary	CWY192383-1
Pondcroft Road Thin Surfacing	38	Knebworth	5U205/10	Pondcroft Road	Gun Rd U181 To Station Rd C29	CWY192389-1
Deeping Close Thin Surfacing	38	Knebworth	5U203/10	Deeping Close	U202 To End	CWY192400-1
Sayer Way Thin Surfacing	38	Knebworth	5U202/10	Sayer Way	Junc Gun Lane To Hammerhead Opp No22	CWY192401-1
Sayer Way Thin Surfacing	38	Knebworth	5U202/20	Sayer Way	Hammerhead No18 To Opp No27	CWY192401-1
Sayer Way Thin Surfacing	38	Knebworth	5U202/30	Sayer Way	Hammerhead No23 To No33	CWY192401-1
Gun Road Gardens Thin Surfacing	38	Knebworth	5U184/10	Gun Road Gardens	U181 To End	CWY192562-1
Meadway Thin Surfacing	38	Knebworth	5U215/10	Meadway	Stockens Green To Wadnall Way	CWY192563-1
Wadnall Way Thin Surfacing	38	Knebworth	5U182/10	Wadnall Way	U181 To Widening In Rd Outside Hse No 29	CWY192564-1
Kimpton Road/Heath Lane junction Local Resurfacing	38	Codicote	<u>5U8/20</u>	Kimpton Road	District Boundary By Ayot Lodge To C45	CWY192623-1
Kimpton Road/Heath Lane junction Local Resurfacing	38	Codicote	C45/58	Kimpton Road	Green Lane to Heath Lane	CWY192623-1
Kimpton Road/Heath Lane junction Local Resurfacing	38	Codicote	C45/60	Heath Lane	Junction at Bottom Farm to junction of C44 The Grove	CWY192623-1
The Grove Local Resurfacing Heath Hill end	38	Codicote	C45/70	The Grove	Heath Hill C44 To Junc C24 Codicote Road	CWY192624-1
The Grove Local Resurfacing Whitwell Road end	38	Codicote	C45/70	The Grove	Heath Hill C44 To Junc C24 Codicote Road	CWY192625-1
Old Knebworth Lane and Park Lane junction Local Resurfacing and Anti-skid replacement	38	Old Knebworth	C29/120	Park Lane	A1(m1) Bridge W Side To U253	CWY192641-1
Old Knebworth Lane and Park Lane junction Local Resurfacing and Anti-skid replacement	38	Old Knebworth	C29/130	Park Lane	Old Knebworth Lane To Hitchin Lane	CWY192641-1
Orchard Way Major Patching	38	Knebworth	5U1080/10	Orchard Way	U75 To End	CWY192658-1
Gipsy Lane Local Resurfacing	38	Knebworth	5U75/20	Gipsy Lane	Junc Orchard Way To Stockens Green	CWY192659-1
Maydencroft Lane Local Resurfacing	38	Gosmore	5U44/110	Maydencroft Lane	30mph Signs To High Street	CWY192661-1
Heath Lane Surface Dressing Pre Patching	38	Codicote	<u>C45/60</u>	Heath Lane	Junction at Bottom Farm to junction of C44 The Grove	CWY200690-a

2019/20 Forward Works Programme - Draft 1

Division number 38
 Division Knebworth & Codicote
 District North Hertfordshire District
 Report date: February 2018

Notes
 1. Highway Locality Budget funded schemes are shown at the bottom of the sheet highlighted in grey
 2. Road sections that are adjacent to a divisional boundary are underlined

Project Name	Divison (s) affected	Town / Parish	Road Section	Street Name	Location	IWP Ref
Heath Lane Surface Dressing Pre Patching	38	Codicote	C44/10	Heath Lane	C45 The Grove to B656 High Street	CWY200690-a
Kimpton Road Surface Dressing Pre Patching	38	Welwyn	<u>5U8/20</u>	Kimpton Road	District Boundary By Ayot Lodge To C45	CWY200691-a
Lawrence End Road Surface Dressing Pre Patching	38	Peters Green	<u>5U165/20</u>	Lawrence End Road	C45 The Green to C27 Whiteway Bottom	CWY200724-a
Ansells End Surface Dressing Pre Patching	38	Kimpton	5U52/10	Ansells End	C45 Kimpton Road to C96 Fox Hill	CWY200756-a
Chiltern Green Road Surface Dressing Pre Patching	38	Peters Green	<u>C45/10</u>	Chiltern Green Road	County boundary to 30mph signs west of Hall	CWY200757-a
Fox Hill Surface Dressing Pre Patching	38	Kimpton	C96/45	Fox Hill	Luton Road to Whitewaybottom Lane	CWY200758-a
Kimpton Road (West) Surface Dressing Pre Patching	38	Kimpton	C45/30	Kimpton Road (West)	Field entrance east of Dellfield Cottage to C96 Luton Road	CWY200759-a
Kimpton Road Surface Dressing Pre Patching	38	Peters Green	C45/20	Kimpton Road	Junction by Bright Star PH to field entrance east of Dellfield Cottage	CWY200760-a
The Green Surface Dressing Pre Patching	38	Peters Green	C45/15	The Green	30mph signs to junction by The Bright Star PH	CWY200761-a
Baines Lane Surface Dressing Pre Patching	38	Datchworth	5U1568/10	Baines Lane	Bragbury Lane To Swangleys Lane	CWY200762-a
Baines Lane Surface Dressing Pre Patching	38	Datchworth	5U1568/20	Baines Lane	Swangleys Lane To Junction By Hollybush Studio	CWY200762-a
Baines Lane Surface Dressing Pre Patching	38	Datchworth	5U1568/30	Baines Lane	Slip Rd To New Rd	CWY200762-a
Gipsy Lane Surface Dressing Pre Patching	38	Knebworth	5U75/10	Gipsy Lane	Park Lane To Orchard Way	CWY200763-a
Maydencroft Lane Surface Dressing Pre Patching	38	Gosmore	<u>5U44/50</u>	Maydencroft Lane	Charlton Road To Tatmorehills Lane	CWY200765-a
Maydencroft Lane Surface Dressing Pre Patching	38	Gosmore	5U44/100	Maydencroft Lane	Junc Tatmorehills Ln To 30mph Signs	CWY200765-a
Maydencroft Lane Surface Dressing Pre Patching	38	Gosmore	5U44/110	Maydencroft Lane	30mph Signs To High Street	CWY200765-a
B656 Hitchin Road/London Road Surface Dressing Pre Patching	38	Codicote	B656/230	Hitchin Road	C24 Codicote Road To C29 Three Houses Lane	CWY200795-a
B656 Hitchin Road/London Road Surface Dressing Pre Patching	38	Codicote	B656/240	Hitchin Road	Three Houses Lane To Burleigh Farm Track	CWY200795-a
B656 Hitchin Road/London Road Surface Dressing Pre Patching	38	Codicote	B656/245	London Road	Burleigh Farm Track To Langley Lane	CWY200795-a
Potterheath Road - Drainage Works	38	Pottersheath	5U67/20	Pottersheath Road	Canonsfield Rd To District Boundary	DRN160001-1
Stevenage Road, Little Wymondley Drainage Repairs	38,38	Little Wymondley	C171/20	Stevenage Road	Chantry Lane to Arch Road	DRN170007-2
Beech Way Footway Micro	38	Blackmore End	5U1070/10	Beech Way	Kimpton Rd To End	FWY180322-1

2019/20 Forward Works Programme - Draft 1

Division number 39
 Division Letchworth North
 District North Hertfordshire District
 Report date: February 2018

Notes
 1. Highway Locality Budget funded schemes are shown at the bottom of the sheet highlighted in grey
 2. Road sections that are adjacent to a divisional boundary are underlined

Project Name	Divison (s) affected	Town / Parish	Road Section	Street Name	Location	IWP Ref
The Birches Thin Surfacing	39	Letchworth Garden City	5U603/10	The Birches	Wilbury Road To End	CWY192565-1
Eldefield Thin Surfacing	39	Letchworth Garden City	5U648/10	Eldefield	Wilbury Hills Road To Bursland	CWY192566-1
Fieldfare Thin Surfacing	39	Letchworth Garden City	5U1124/10	Fieldfare	Southern Way To End	CWY192567-1
Firecrest Thin Surfacing	39	Letchworth Garden City	5U991/10	Firecrest	Southern Way To End	CWY192568-1
Firecrest Thin Surfacing	39	Letchworth Garden City	5U991/20	Firecrest	House 48 To House 56	CWY192568-1
Firecrest Thin Surfacing	39	Letchworth Garden City	5U991/30	Firecrest	House 12 To House 8	CWY192568-1
Firecrest Thin Surfacing	39	Letchworth Garden City	5U991/40	Firecrest	Access To Houses 14-16	CWY192568-1
Firecrest Thin Surfacing	39	Letchworth Garden City	5U991/50	Firecrest	Hammerhead Fronting Nos 17-21	CWY192568-1
C109 Stotfold Road Surface Dressing Pre Patching	39	Letchworth Garden City	<u>C109/10</u>	Stotfold Road	County Boundary to Bedford Road	CWY200796-a
Avocet Footway Micro	39	Letchworth Garden City	5U979/70	Avocet	Spur (opp No 26) Fronting Nos 20-15	FWY180299-1
Croft Lane Footway Micro	39	Letchworth Garden City	5U635/10	Croft Lane	Norton Road To Paynes Close	FWY180307-1
Letchworth Cycle Route NM2	34,40,39,34,34,39,39,39,39,39,39,39,39,39	Letchworth Garden City	5U643/10	Dunhams Lane	B656 Baldock Road To Works Road	ITP160007-1
Letchworth Cycle Route NM2	34,40,39,34,34,39,39,39,39,39,39,39,39,39	Letchworth Garden City	5U727/10	Pryor Way	Radburn Way To Baldock Lane	ITP160007-1
Letchworth Cycle Route NM2	34,40,39,34,34,39,39,39,39,39,39,39,39,39	Letchworth Garden City	5F632/10	Letchworth Garden City Footpath 034	70 Common View To 41 Norton Road	ITP160007-1
Letchworth Cycle Route NM2	34,40,39,34,34,39,39,39,39,39,39,39,39,39	Letchworth Garden City	5F265/10	Works Road	Works Road To Icknield Way (over Rail Bridge)	ITP160007-1
Letchworth Cycle Route NM2	34,40,39,34,34,39,39,39,39,39,39,39,39,39	Letchworth Garden City	5U790/10	Works Road	Pixmore Avenue To End	ITP160007-1
Letchworth Cycle Route NM2	34,40,39,34,34,39,39,39,39,39,39,39,39,39	Letchworth Garden City	5U679/10	Icknield Way	Norton Way North To Green Lane Roundabout	ITP160007-1
Letchworth Cycle Route NM2	34,40,39,34,34,39,39,39,39,39,39,39,39,39	Letchworth Garden City	5U637/10	Cromwell Road	Glebe Road To Icknield Way	ITP160007-1
Letchworth Cycle Route NM2	34,40,39,34,34,39,39,39,39,39,39,39,39,39	Letchworth Garden City	5U636/20	Cromwell Road	Crescent To Glebe Road (posts At 36m)	ITP160007-1
Letchworth Cycle Route NM2	34,40,39,34,34,39,39,39,39,39,39,39,39,39	Letchworth Garden City	5U632/10	Common View	Norton Way North To Green Lane	ITP160007-1
Letchworth Cycle Route NM2	34,40,39,34,34,39,39,39,39,39,39,39,39,39	Letchworth Garden City	5U636/10	Cromwell Green	Common View Opp No 64 To Common View Opp No 72	ITP160007-1
Letchworth Cycle Route NM2	34,40,39,34,34,39,39,39,39,39,39,39,39,39	Letchworth Garden City	5U622/10	Cashio Lane	Croft Lane To Norton Road	ITP160007-1
Letchworth Cycle Route NM2	34,40,39,34,34,39,39,39,39,39,39,39,39,39	Letchworth Garden City	5U635/20	Croft Lane	Cashio Lane To Eastern Way	ITP160007-1
Letchworth Cycle Route NM2	34,40,39,34,34,39,39,39,39,39,39,39,39,39	Letchworth Garden City	5U645/10	Eastern Way	Lammas Way To Northfields	ITP160007-1
Letchworth Cycle Route NM2	34,40,39,34,34,39,39,39,39,39,39,39,39,39	Letchworth Garden City	5U641/10	Danescroft	Northfields To Eastern Way	ITP160007-1
Norton Way North Speed Compliance	39	Letchworth Garden City	C89/40	Norton Way North	From Icknield Way East To Norton Road	ITP160008-2

2019/20 Forward Works Programme - Draft 1

Division number 40
 Division Letchworth South
 District North Hertfordshire District
 Report date: February 2018

Notes
 1. Highway Locality Budget funded schemes are shown at the bottom of the sheet highlighted in grey
 2. Road sections that are adjacent to a divisional boundary are underlined

Project Name	Divison (s) affected	Town / Parish	Road Section	Street Name	Location	IWP Ref
Highfield Reconstruction	40	Letchworth Garden City	5U670/10	Highfield	Hitchin Road To West View	CWY180882-a
Letchworth Lane Surface Dressing	40,40	Letchworth Garden City	C19/10	Letchworth Lane	Hitchin Road To Garth Road	CWY181144-a
Letchworth Lane Surface Dressing	40,40	Letchworth Garden City	C19/20	Letchworth Lane	Garth Road To Willian Road	CWY181144-a
Willian Road Surface Dressing	35,40	Hitchin	<u>5U555/110</u>	Willian Road	Queenswood Drive to track 260m east of The Orchard	CWY181159-a
Willian Road Surface Dressing	35,40	Hitchin	<u>5U555/120</u>	Willian Road	Track 260m east of The Orchard to Letchworth Lane	CWY181159-a
Kyrkeby Thin Surfacing	40	Letchworth Garden City	5U687/10	Kyrkeby	Junction Radburn Way To House No 95	CWY192407-1
Kyrkeby Thin Surfacing	40	Letchworth Garden City	5U687/20	Kyrkeby	Jctn Near No 101 To House No 108	CWY192407-1
Rundells Thin Surfacing	40	Letchworth Garden City	5U741/10	Rundells	Junct Radburn Way To O/s No. 37	CWY192408-1
Townley Thin Surfacing	40	Letchworth Garden City	5U767/10	Townley	Junc Radburn Wy To O/s Flats 48-56&39-47	CWY192409-1
Townley Thin Surfacing	40	Letchworth Garden City	5U767/20	Townley	Hammerhead by side of house 38 to garages	CWY192409-1
Vincent Thin Surfacing	40	Letchworth Garden City	5U771/10	Vincent	Junct Radburn Way To End	CWY192410-1
Whiteway Thin Surfacing	40	Letchworth Garden City	5U784/10	Whiteway	Off Radburn Way (no 1 To No 16)	CWY192411-1
Yardley Thin Surfacing	40	Letchworth Garden City	5U792/10	Yardley	Junc Radburn Way To O/s No 45	CWY192412-1
Yardley Thin Surfacing	40	Letchworth Garden City	5U792/20	Yardley	O/s No.68 To O/s No.74	CWY192412-1
Yardley Thin Surfacing	40	Letchworth Garden City	5U792/30	Yardley	S/o No.59 To R/o No.19	CWY192412-1
Souberie Avenue Thin Surfacing	40	Letchworth Garden City	5U754/10	Souberie Avenue	Broadway To South View	CWY192416-1
Norton Way South Local Resurfacing and Anti-skid replacement	40	Letchworth Garden City	<u>C89/20</u>	Norton Way South	Pixmore Way Rbt To Station Road Rbt	CWY192604-1
C110/C89 Station Road/Norton Way North roundabout area Major Patching	40	Letchworth Garden City	C110/90	Station Road	Station Place to Norton Way North roundabout	CWY192664-1
C110/C89 Station Road/Norton Way North roundabout area Major Patching	40	Letchworth Garden City	<u>C89/30</u>	Norton Way North	From Station Road Rbt To Icknield Way E	CWY192664-1
B197 London Road Local Resurfacing for anti-skid replacement and other areas	40	Baldock	<u>B197/940</u>	London Road	A505 Baldock Bypass To Weston Way	CWY192732-1
C120 Broadway Resurfacing	40	Letchworth Garden City	C120/50	Broadway	Circulatory System To Station Place	CWY192735-1
C120 Broadway Resurfacing	40	Letchworth Garden City	C120/51	Broadway	Station Place To Cirulatory System	CWY192735-1
South View Footway Micro	40	Letchworth Garden City	5U757/10	South View	A505 To Sollershott East	FWY180295-1
Lawrence Avenue Footway Micro	40	Letchworth Garden City	5U690/10	Lawrence Avenue	Baldock Rd A505 To Whitethorn Lane	FWY180298-1
Lawrence Avenue Footway Micro	40	Letchworth Garden City	5U690/10	Lawrence Avenue	Baldock Rd A505 To Whitethorn Lane	FWY180305-1
Howard Drive Footway Micro	40	Letchworth Garden City	5U676/30	Howard Drive	Roundabout To End	FWY180308-1
Station Road Footway Micro	40	Letchworth Garden City	C110/90	Station Road	Station Place to Norton Way North roundabout	FWY180327-1
LEP Hitchin Cycle Route 8	35,37,37,37,37,37,35,35,35,35,35,35,37,35,37,37,40,35,37,35	St Albans	<u>6U422/10</u>	Old London Road	Watsons Walk To London Road	ITP150032-1

2019/20 Forward Works Programme - Draft 1

Division number 40
 Division Letchworth South
 District North Hertfordshire District
 Report date: February 2018

Notes
 1. Highway Locality Budget funded schemes are shown at the bottom of the sheet highlighted in grey
 2. Road sections that are adjacent to a divisional boundary are underlined

Project Name	Divison (s) affected	Town / Parish	Road Section	Street Name	Location	IWP Ref
LEP Hitchin Cycle Route 8	35,37,37,37,37,37,35,35,35,35,35,35,37,35,37,37,40,35,37,35	St Albans	A505/220	Cambridge Road	Stotfold Road Rbt To East Side Of Corners House	ITP150032-1
LEP Hitchin Cycle Route 8	35,37,37,37,37,37,35,35,35,35,35,35,37,35,37,37,40,35,37,35	St Albans	B656/340	Queen Street	Bridge Street to Portmill Lane	ITP150032-1
LEP Hitchin Cycle Route 8	35,37,37,37,37,37,35,35,35,35,35,35,37,35,37,37,40,35,37,35	St Albans	C136/30	Hollow Lane	Junc White Hill Road To Queen Street	ITP150032-1
LEP Hitchin Cycle Route 8	35,37,37,37,37,37,35,35,35,35,35,35,37,35,37,37,40,35,37,35	St Albans	C136/40	Hollow Lane	Junc White Hill Rd To Junc Highbury Rd	ITP150032-1
LEP Hitchin Cycle Route 8	35,37,37,37,37,37,35,35,35,35,35,35,37,35,37,37,40,35,37,35	St Albans	C136/50	Highbury Road	Junc Hollow Lane To Whitehill Road	ITP150032-1
LEP Hitchin Cycle Route 8	35,37,37,37,37,37,35,35,35,35,35,35,37,35,37,37,40,35,37,35	St Albans	5U353/10	Benslow Lane	Highbury Rd To End	ITP150032-1
LEP Hitchin Cycle Route 8	35,37,37,37,37,37,35,35,35,35,35,35,37,35,37,37,40,35,37,35	St Albans	5U372/10	Chaucer Way	Junct Purwell Lane To End	ITP150032-1
LEP Hitchin Cycle Route 8	35,37,37,37,37,37,35,35,35,35,35,35,37,35,37,37,40,35,37,35	St Albans	5U372/40	Chaucer Way	Opposite House 45 To Start Of Parking Area	ITP150032-1
LEP Hitchin Cycle Route 8	35,37,37,37,37,37,35,35,35,35,35,35,37,35,37,37,40,35,37,35	St Albans	5U411/10	Hampden Road	Junct Willian Rd To Junc Queenswood Rd	ITP150032-1
LEP Hitchin Cycle Route 8	35,37,37,37,37,37,35,35,35,35,35,35,37,35,37,37,40,35,37,35	St Albans	5U488/10	Purwell Lane	Willian Rd To Kingswood Ave	ITP150032-1
LEP Hitchin Cycle Route 8	35,37,37,37,37,37,35,35,35,35,35,35,37,35,37,37,40,35,37,35	St Albans	5U489/10	Queenswood Drive	Junct Cambridge Rd To Junc Kingswood Av	ITP150032-1
LEP Hitchin Cycle Route 8	35,37,37,37,37,37,35,35,35,35,35,35,37,35,37,37,40,35,37,35	St Albans	5U505/5	St Michaels Road	From A505 To Wedgewood Road Roundabout	ITP150032-1
LEP Hitchin Cycle Route 8	35,37,37,37,37,37,35,35,35,35,35,35,37,35,37,37,40,35,37,35	St Albans	5U505/10	St Michaels Road	Wedgewood Road Roundabout	ITP150032-1
LEP Hitchin Cycle Route 8	35,37,37,37,37,37,35,35,35,35,35,35,37,35,37,37,40,35,37,35	St Albans	5U555/10	Willian Road	Cambridge Rd A505 To Junc Purwell Lane	ITP150032-1
LEP Hitchin Cycle Route 8	35,37,37,37,37,37,35,35,35,35,35,35,37,35,37,37,40,35,37,35	St Albans	5U954/10	Girons Close	Junct Wymondley Rd To End	ITP150032-1
LEP Hitchin Cycle Route 8	35,37,37,37,37,37,35,35,35,35,35,35,37,35,37,37,40,35,37,35	St Albans	5U373/10	Chiltern Road	The Avenue To Wymondley Rd	ITP150032-1
LEP Hitchin Cycle Route 8	35,37,37,37,37,37,35,35,35,35,35,35,37,35,37,37,40,35,37,35	St Albans	A505/240	Hitchin Road	Briar Patch Lane To Letchworth Lane	ITP150032-1
LEP Hitchin Cycle Route 8	35,37,37,37,37,37,35,35,35,35,35,35,37,35,37,37,40,35,37,35	St Albans	5U1343/10	Gibson Close	St Michaels Road To End	ITP150032-1
LEP Hitchin Cycle Route 8	35,37,37,37,37,37,35,35,35,35,35,35,37,35,37,37,40,35,37,35	St Albans	C136/20	Whitehill Road	Highbury Rd To Middle Of T/i Hollow Ln	ITP150032-1
Letchworth Cycle Route NM2	34,40,39,34,34,39,39,39,39,39,39,39,39,39,39	Letchworth Garden City	5U643/10	Dunhams Lane	B656 Baldock Road To Works Road	ITP160007-1
Letchworth Cycle Route NM2	34,40,39,34,34,39,39,39,39,39,39,39,39,39	Letchworth Garden City	5U727/10	Pryor Way	Radburn Way To Baldock Lane	ITP160007-1
Letchworth Cycle Route NM2	34,40,39,34,34,39,39,39,39,39,39,39,39,39	Letchworth Garden City	5F632/10	Letchworth Garden City Footpath 034	70 Common View To 41 Norton Road	ITP160007-1
Letchworth Cycle Route NM2	34,40,39,34,34,39,39,39,39,39,39,39,39,39	Letchworth Garden City	5F265/10	Works Road	Works Road To Icknield Way (over Rail Bridge)	ITP160007-1
Letchworth Cycle Route NM2	34,40,39,34,34,39,39,39,39,39,39,39,39,39	Letchworth Garden City	5U790/10	Works Road	Pixmore Avenue To End	ITP160007-1
Letchworth Cycle Route NM2	34,40,39,34,34,39,39,39,39,39,39,39,39,39	Letchworth Garden City	5U679/10	Icknield Way	Norton Way North To Green Lane Roundabout	ITP160007-1

2019/20 Forward Works Programme - Draft 1

Division number 40
 Division Letchworth South
 District North Hertfordshire District
 Report date: February 2018

Notes
 1. Highway Locality Budget funded schemes are shown at the bottom of the sheet highlighted in grey
 2. Road sections that are adjacent to a divisional boundary are underlined

Project Name	Divison (s) affected	Town / Parish	Road Section	Street Name	Location	IWP Ref
Letchworth Cycle Route NM2	34,40,39,34,34,39,39,39,39,39,39,39,39,39,39	Letchworth Garden City	5U637/10	Cromwell Road	Glebe Road To Icknield Way	ITP160007-1
Letchworth Cycle Route NM2	34,40,39,34,34,39,39,39,39,39,39,39,39,39,39	Letchworth Garden City	5U636/20	Cromwell Road	Crescent To Glebe Road (posts At 36m)	ITP160007-1
Letchworth Cycle Route NM2	34,40,39,34,34,39,39,39,39,39,39,39,39,39,39	Letchworth Garden City	5U632/10	Common View	Norton Way North To Green Lane	ITP160007-1
Letchworth Cycle Route NM2	34,40,39,34,34,39,39,39,39,39,39,39,39,39,39	Letchworth Garden City	5U636/10	Cromwell Green	Common View Opp No 64 To Common View Opp No 72	ITP160007-1
Letchworth Cycle Route NM2	34,40,39,34,34,39,39,39,39,39,39,39,39,39,39	Letchworth Garden City	5U622/10	Cashio Lane	Croft Lane To Norton Road	ITP160007-1
Letchworth Cycle Route NM2	34,40,39,34,34,39,39,39,39,39,39,39,39,39,39	Letchworth Garden City	5U635/20	Croft Lane	Cashio Lane To Eastern Way	ITP160007-1
Letchworth Cycle Route NM2	34,40,39,34,34,39,39,39,39,39,39,39,39,39,39	Letchworth Garden City	5U645/10	Eastern Way	Lammas Way To Northfields	ITP160007-1
Letchworth Cycle Route NM2	34,40,39,34,34,39,39,39,39,39,39,39,39,39,39	Letchworth Garden City	5U641/10	Danescroft	Northfields To Eastern Way	ITP160007-1
Broadway Pedestrian Crossing	40	Letchworth Garden City	C120/50	Broadway	Circulatory System To Station Place	ITP190014-1

2019/20 Forward Works Programme - Draft 1

Division number 41
 Division Royston East & Ermine
 District North Hertfordshire District
 Report date: February 2018

Notes
 1. Highway Locality Budget funded schemes are shown at the bottom of the sheet highlighted in grey
 2. Road sections that are adjacent to a divisional boundary are underlined

Project Name	Divison (s) affected	Town / Parish	Road Section	Street Name	Location	IWP Ref
Market Hill/Priory La/Barkway St Resurfacing	41,41,41,41,41	Royston	A10/118	Priory Lane	Newmarket Road Rbt To Market Hill	ARP150124-1
Market Hill/Priory La/Barkway St Resurfacing	41,41,41,41,41	Royston	A10/120	Priory Lane	Market Hill South To Barkway Street	ARP150124-1
Market Hill/Priory La/Barkway St Resurfacing	41,41,41,41,41	Royston	<u>A10/124</u>	Market Hill	London Road To Priory Lane	ARP150124-1
Market Hill/Priory La/Barkway St Resurfacing	41,41,41,41,41	Royston	<u>A10/128</u>	Barkway Street	Barkway Road To London Road	ARP150124-1
Market Hill/Priory La/Barkway St Resurfacing	41,41,41,41,41	Royston	<u>A10/132</u>	London Road	Market Hill To Shrubbery Grove	ARP150124-1
A505 Royston Bypass Surface Dressing	41	Royston	A505/560	Royston Bypass	A10 Roundabout To Dual Nr Newmarket Rd	ARP180284-a
A10 Melbourn Road Resurfacing	41	Royston	A10/108	Melbourn Road	Coombelands Rbt To King James Way Rbt	ARP190187-1
A10 Melbourn Road Resurfacing	41	Royston	A10/111	Melbourn Road	King James Way Roundabout	ARP190187-1
Reed End Culvert	42,41,41	Rickmansworth	A404/70	Riverside Drive	Rbt Church St To Rbt A412	BRG180050-1
Reed End Culvert	42,41,41	Rickmansworth	8U171/10	Ebury Approach	Ebury Road To Wensum Way	BRG180050-1
Reed End Culvert	42,41,41	Rickmansworth	<u>8U378/10</u>	Nightingale Road	Uxbridge Rd To The Drive	BRG180050-1
Reed End Culvert	42,41,41	Rickmansworth	<u>A412/110</u>	Uxbridge Road	Junc Field Way To Rbt Rectory Rd	BRG180050-1
Reed End Culvert	42,41,41	Rickmansworth	<u>8U717/30</u>	High Street	Park Road To Station Road	BRG180050-1
Reed End Culvert	42,41,41	Rickmansworth	8U172/10	Ebury Road	Ebury Approach To End (houses 85-119)	BRG180050-1
Reed End Culvert	42,41,41	Rickmansworth	8U172/20	Ebury Road	No 83 To Bury Lane	BRG180050-1
Reed End Culvert	42,41,41	Rickmansworth	8U82/10	Bury Lane	Ebury Road to High Street	BRG180050-1
Buckland Road Surface Dressing	41	Barkway	<u>C10/525</u>	Buckland Road	East Herts Boundary To High Street	CWY181130-a
B1368 London Road Surface Dressing	41	Barkway	B1368/90	London Road	East Herts Dist Bdy To Southern Bdy Of House 14	CWY181281-a
B1368 High Street Surface Dressing	41	Barkway	B1368/100	High Street	South boundary of house 14 to Royston Road	CWY181282-a
B1368 Cambridge Road Surface Dressing	41,41	Barley	B1368/130	Cambridge Road	U24 Bogmoor Road to south junction of The Mount	CWY181283-a
B1368 Cambridge Road Surface Dressing	41,41	Barley	B1368/120	Cambridge Road	Royston Road to Bogmoor Road	CWY181283-a
Old North Road Localised Patching	41	Royston	C167/40	Old North Road	York Way Rbt To Tesco Roundabout	CWY192359-1
Shrubbery Grove Thin Surfacing	41	Royston	<u>5U1043/10</u>	Shrubbery Grove	London Road To House 11	CWY192413-1
Shrubbery Grove Thin Surfacing	41	Royston	5U1043/20	Shrubbery Grove	Fronting Houses 1 To 4	CWY192413-1
Campion Way Thin Surfacing	41	Royston	5U1257/10	Campion Way	Valley Rise To Studlands	CWY192557-1
Furze Grove Thin Surfacing	41	Royston	5U1255/10	Furze Grove	Studlands Rise To End	CWY192558-1
Mallow Walk Thin Surfacing	41	Royston	5U1260/10	Mallow Walk	Campion Way To Hammerhead	CWY192559-1
Mallow Walk Thin Surfacing	41	Royston	5U1260/20	Mallow Walk	House 14 To House 20	CWY192559-1

2019/20 Forward Works Programme - Draft 1

Division number 41
 Division Royston East & Ermine
 District North Hertfordshire District
 Report date: February 2018

Notes
 1. Highway Locality Budget funded schemes are shown at the bottom of the sheet highlighted in grey
 2. Road sections that are adjacent to a divisional boundary are underlined

Project Name	Divison (s) affected	Town / Parish	Road Section	Street Name	Location	IWP Ref
Studlands Rise Thin Surfacing	41	Royston	5U886/10	Studlands Rise	Newmarket Road To Champion Way	CWY192560-1
The Brambles Thin Surfacing	41	Royston	5U1256/10	The Brambles	Campion Way To Opposite No17 (w-E)	CWY192561-1
The Brambles Thin Surfacing	41	Royston	5U1256/20	The Brambles	Hammerhead At End /10 O/s Nos 21 To 14	CWY192561-1
The Joint Surface Dressing Pre Patching	41	Barkway	C1/18	The Joint	Whiteley Hill to Wireless Station access road	CWY200766-a
The Joint Surface Dressing Pre Patching	41	Barkway	C1/20	The Joint	Wireless Station access road to A10 London Road	CWY200766-a
B1039 Royston Road/Bakers Lane Surface Dressing Pre Patching	41	Barley	5U3/10	Bakers Lane	B1039 Royston Rd To B1368 Cambridge Rd	CWY200794-a
B1039 Royston Road/Bakers Lane Surface Dressing Pre Patching	41	Barley	B1039/30	Royston Road	B1368 Cambridge Rd To Bakers Lane	CWY200794-a
B1039 Royston Road/Bakers Lane Surface Dressing Pre Patching	41	Barley	B1039/50	Royston Road	U3 Bakers Lane to Barley Footpath 002 (by Hopper)	CWY200794-a
B1039 Royston Road/Bakers Lane Surface Dressing Pre Patching	41	Barley	B1039/60	Royston Road	Barley Footpath 002 (by Hopper) to Barkway Road	CWY200794-a
Grange Bottom, Royston - Drainage Works	41	Royston	5U1023/10	Grange Bottom	Beldham Avenue To End	DRN120032-1
Kneesworth St/Dog kennal Lane, Drainage Main Works	42,41,41	Royston	<u>C167/15</u>	Kneesworth Street	Lower King Street to station access road north side of railway	DRN190003-1
Kneesworth St/Dog kennal Lane, Drainage Main Works	42,41,41	Royston	<u>5U825/10</u>	The Green	Off Kneesworth Street To Mill Road	DRN190003-1
Kneesworth St/Dog kennal Lane, Drainage Main Works	42,41,41	Royston	5U1020/10	Dog Kennel Lane	House 6 The Green to end at Hunters Mews	DRN190003-1

2019/20 Forward Works Programme - Draft 1

Division number 42
 Division Royston West & Rural
 District North Hertfordshire District
 Report date: February 2018

Notes
 1. Highway Locality Budget funded schemes are shown at the bottom of the sheet highlighted in grey
 2. Road sections that are adjacent to a divisional boundary are underlined

Project Name	Divison (s) affected	Town / Parish	Road Section	Street Name	Location	IWP Ref
A507 Great North Road Surface Dressing Pre Patching	42	Radwell	A507/175	Great North Road	north of The Rook to Rbt Near A1m Jctn10 Services	ARP200046-a
Reed End Culvert	42,41,41	Rickmansworth	A404/70	Riverside Drive	Rbt Church St To Rbt A412	BRG180050-1
Reed End Culvert	42,41,41	Rickmansworth	8U171/10	Ebury Approach	Ebury Road To Wensum Way	BRG180050-1
Reed End Culvert	42,41,41	Rickmansworth	<u>8U378/10</u>	Nightingale Road	Uxbridge Rd To The Drive	BRG180050-1
Reed End Culvert	42,41,41	Rickmansworth	<u>A412/110</u>	Uxbridge Road	Junc Field Way To Rbt Rectory Rd	BRG180050-1
Reed End Culvert	42,41,41	Rickmansworth	<u>8U717/30</u>	High Street	Park Road To Station Road	BRG180050-1
Reed End Culvert	42,41,41	Rickmansworth	8U172/10	Ebury Road	Ebury Approach To End (houses 85-119)	BRG180050-1
Reed End Culvert	42,41,41	Rickmansworth	8U172/20	Ebury Road	No 83 To Bury Lane	BRG180050-1
Reed End Culvert	42,41,41	Rickmansworth	8U82/10	Bury Lane	Ebury Road to High Street	BRG180050-1
B1037 White Hill Surface Dressing	22,22,42,22	Walkern	B1037/140	White Hill	Derestrictions To South Boundary Of Glen-Parva	CWY181273-a
B1037 White Hill Surface Dressing	22,22,42,22	Walkern	B1037/145	White Hill	30mph Signs Ne To C5	CWY181273-a
B1037 White Hill Surface Dressing	22,22,42,22	Walkern	<u>B1037/142</u>	White Hill	S Boundary Of Glen-Parva To East Herts Boundary	CWY181273-a
B1037 White Hill Surface Dressing	22,22,42,22	Walkern	B1037/143	White Hill	East Herts Boundary To 30mph Signs (cromer)	CWY181273-a
B197 Jacks Hill Surface Dressing	42	Graveley	<u>B197/835</u>	Jacks Hill	Graveley Lane To A505 Baldock Bypass	CWY181291-a
Princes Mews Thin Surfacing	42	Royston	5U1213/10	Princes Mews	Baldock Street To Opposite House 164	CWY192415-1
Princes Mews Thin Surfacing	42	Royston	5U1213/20	Princes Mews	Amenity Area By House 174 To Opposite House 82	CWY192415-1
Princes Mews Thin Surfacing	42	Royston	5U1213/30	Princes Mews	From Side Of House Number 106 To End Of Hammerhead	CWY192415-1
Princes Mews Thin Surfacing	42	Royston	5U1213/40	Princes Mews	Spur Alongside Houses 42 And 44	CWY192415-1
Therfield Road Surface Dressing Pre Patching	42	Royston	C1/80	Therfield Road	Kelshall Tops to Greys access road	CWY200767-a
Therfield Road Surface Dressing Pre Patching	42	Royston	C1/90	Therfield Road	Greys To C165 (old A505)	CWY200767-a
Francis Road Surface Dressing Pre Patching	42	Hinxworth	5U1065/10	Francis Road	C8 High St To Hammerhead	CWY200768-a
Francis Road Surface Dressing Pre Patching	42	Hinxworth	5U1065/20	Francis Road	No.28 To No.18	CWY200768-a
High Street Surface Dressing Pre Patching	42	Hinxworth	<u>C8/10</u>	High Street	County Bdy E To Francis Rd	CWY200769-a
High Street Surface Dressing Pre Patching	42	Hinxworth	C8/20	High Street	Francis Rd To U16 New Inn Rd	CWY200769-a
High Street Surface Dressing Pre Patching	42	Hinxworth	C8/25	High Street	U16 Hinxworth Rd to St Nicholas church access	CWY200769-a
New Inn Road Surface Dressing Pre Patching	42	Hinxworth	5U16/10	New Inn Road	A1(t) To Capmore Farm	CWY200770-a
New Inn Road Surface Dressing Pre Patching	42	Hinxworth	5U16/20	New Inn Road	Capmore Farm to Glebe Farm Cottages	CWY200770-a
New Inn Road Surface Dressing Pre Patching	42	Hinxworth	5U16/30	New Inn Road	Glebe Farm Cottages to C8 High St	CWY200770-a

2019/20 Forward Works Programme - Draft 1

Division number	42	Notes	
Division	Royston West & Rural	1. Highway Locality Budget funded schemes are shown at the bottom of the sheet highlighted in grey	
District	North Hertfordshire District	2. Road sections that are adjacent to a divisional boundary are underlined	
Report date:	February 2018		

Project Name	Divison (s) affected	Town / Parish	Road Section	Street Name	Location	IWP Ref
Kneesworth St/Dog kennal Lane, Drainage Main Works	42,41,41	Royston	<u>C167/15</u>	Kneesworth Street	Lower King Street to station access road north side of railway	DRN190003-1
Kneesworth St/Dog kennal Lane, Drainage Main Works	42,41,41	Royston	<u>5U825/10</u>	The Green	Off Kneesworth Street To Mill Road	DRN190003-1
Kneesworth St/Dog kennal Lane, Drainage Main Works	42,41,41	Royston	5U1020/10	Dog Kennel Lane	House 6 The Green to end at Hunters Mews	DRN190003-1
Kneesworth Pedestrians and Traffic Improvements	42	Maple Cross	8U101/10	Chalfont Road	A412 To Hse No 70	ITP180008-1
Kneesworth Pedestrians and Traffic Improvements	42	Maple Cross	8U632/20	Denham Way	Hse No 156(woodland Rd) To Chalfont Rd	ITP180008-1
Kneesworth Pedestrians and Traffic Improvements	42	Maple Cross	8U632/30	Denham Way	Chalfont Rd Junc To A412	ITP180008-1
A507 Weight Limit	20,20,20,20,34,34,34,42,42,42,42,34,42,20,20,42	Cottered	A507/30	Baldock Road	A10 Buntingford By-Pass To U59 Throcking Lane	ITP180012-1
A507 Weight Limit	20,20,20,20,34,34,34,42,42,42,42,34,42,20,20,42	Cottered	2U70/30	Chequers Hill	U16 Delmer End Lane To A5 (watling St)	ITP180012-1
A507 Weight Limit	20,20,20,20,34,34,34,42,42,42,42,34,42,20,20,42	Cottered	A507/40	Baldock Road	U59 Throcking Lane to The Crescent	ITP180012-1
A507 Weight Limit	20,20,20,20,34,34,34,42,42,42,42,34,42,20,20,42	Cottered	A507/50	Baldock Road	The Crescent to layby west of Peartree Cottage	ITP180012-1
A507 Weight Limit	20,20,20,20,34,34,34,42,42,42,42,34,42,20,20,42	Cottered	A507/60	Baldock Road	Layby west of Peartree Cottage to North Herts boundary	ITP180012-1
A507 Weight Limit	20,20,20,20,34,34,34,42,42,42,42,34,42,20,20,42	Cottered	A507/120	Clothall Road	Wallington Road roundabout	ITP180012-1
A507 Weight Limit	20,20,20,20,34,34,34,42,42,42,42,34,42,20,20,42	Cottered	C10/210	South Road	From High Street To Clothall Road Rbt	ITP180012-1
A507 Weight Limit	20,20,20,20,34,34,34,42,42,42,42,34,42,20,20,42	Cottered	C10/410	Wallington Road	A507 Rbt To Yeomanry Dr Plate	ITP180012-1
A507 Weight Limit	20,20,20,20,34,34,34,42,42,42,42,34,42,20,20,42	Cottered	A507/80	Clothall Road	C5/a507 Junc To Kings Woodbury Lodge Entrance	ITP180012-1
A507 Weight Limit	20,20,20,20,34,34,34,42,42,42,42,34,42,20,20,42	Cottered	A507/90	Clothall Road	Kingswood Bury Lodge to Warren Lane	ITP180012-1
A507 Weight Limit	20,20,20,20,34,34,34,42,42,42,42,34,42,20,20,42	Cottered	A507/100	Clothall Road	Warren Lane to Wellbury Farm Access (Clothall Footpath 025)	ITP180012-1
A507 Weight Limit	20,20,20,20,34,34,34,42,42,42,42,34,42,20,20,42	Cottered	A507/70	A507 From Junc With Clothall Road To Junc With	Baldock Road to Clothall Road	ITP180012-1
A507 Weight Limit	20,20,20,20,34,34,34,42,42,42,42,34,42,20,20,42	Cottered	A507/130	Clothall Road	Wallington Road roundabout to Royston Road	ITP180012-1
A507 Weight Limit	20,20,20,20,34,34,34,42,42,42,42,34,42,20,20,42	Cottered	A507/65	Baldock Road	East Herts boundary to C5 Cromer Heath	ITP180012-1
A507 Weight Limit	20,20,20,20,34,34,34,42,42,42,42,34,42,20,20,42	Cottered	A10/168	Buntingford Bypass	Baldock Road Roundabout	ITP180012-1
A507 Weight Limit	20,20,20,20,34,34,34,42,42,42,42,34,42,20,20,42	Cottered	A10/170	Buntingford Bypass	Baldock Road Rbt To London Road Rbt	ITP180012-1
A507 Weight Limit	20,20,20,20,34,34,34,42,42,42,42,34,42,20,20,42	Cottered	A507/105	Clothall Road	Wellbury Farm Access to Wallington Road roundabout	ITP180012-1

2019/20 Forward Works Programme - Draft 1

Division number	43	Notes	
Division	Colney Heath & Marshalswick	1. Highway Locality Budget funded schemes are shown at the bottom of the sheet highlighted in grey	
District	St. Albans District	2. Road sections that are adjacent to a divisional boundary are underlined	
Report date:	February 2018		

Project Name	Divison (s) affected	Town / Parish	Road Section	Street Name	Location	IWP Ref
A1057 Hatfield Road Surface Dressing Pre Patching	43	St Albans	A1057/40	Hatfield Road	40mph Signs To Smallford Rbt	ARP200050-a
A414 North Orbital Road Surface Dressing Pre Patching	43	St Albans	<u>A414/085</u>	North Orbital Road	Colney Heath Rbt To Bridge Over Path (boundary)	ARP200051-a
C62 Marshalswick Lane Surface Dressing Pre Patching	43	St Albans	<u>C62/40</u>	Marshalswick Lane	Junc Sandpit Lane To Junc St Albans Road	CWY181301-1
Belsize Close Local Resurfacing	43	St Albans	6U1373/10	Belsize Close	Junct Sandringham Cres To End Cul-De-Sac	CWY192360-1
Chiltern Road Local Resurfacing	43	St Albans	<u>6U1035/10</u>	Chiltern Road	The Ridgeway To Sandringham Cres	CWY192361-1
6U1280/25 Sandringham Crescent Local Resurfacing for Anti-skid replacement	43	St Albans	<u>6U1280/25</u>	Sandringham Crescent	Chiltern Road to House Lane Roundabout	CWY192614-1
Harvesters Local Resurfacing	43	St Albans	6U1472/5	Harvesters	Sandringham Crescent To End By House 81	CWY192684-1
Harvesters Local Resurfacing	43	St Albans	6U1472/40	Harvesters	Junction To St Brelards Place By Suegery	CWY192684-1
C143 Coopers Green Lane Surface Dressing Pre Patching	43	St Albans	C143/110	Coopers Green Lane	Oaklands Ln To Sth Bdy Ball's Covert	CWY200803-a
A414 London Colney Longabout Traffic Signal Improvements	43,43	St Albans	A414/076	A414 London Colney Longabout	Longabout from Colney Heath Lane to Smallford Lane	SAR190001-1
A414 London Colney Longabout Traffic Signal Improvements	43,43	St Albans	C174/220	High Street	Tollgate Rd Rbt To Junc North Orbital	SAR190001-1
The Ridgeway/Nr Skyswood Rd Signal Refurb	43	St Albans	6U465/10	The Ridgeway	Loop off Marshalswick Lane (house 1b to The Quadrant)	TIS190016-1
Sandringham Cres/Wheat Close Signal Refurb	43	St Albans	<u>6U1280/20</u>	Sandringham Crescent	Rbt With Bolingbrook to Chiltern Road	TIS190018-1

2019/20 Forward Works Programme - Draft 1

Division number 44
 Division Harpenden North East
 District St. Albans District
 Report date: February 2018

Notes
 1. Highway Locality Budget funded schemes are shown at the bottom of the sheet highlighted in grey
 2. Road sections that are adjacent to a divisional boundary are underlined

Project Name	Divison (s) affected	Town / Parish	Road Section	Street Name	Location	IWP Ref
Marquis Lane Thin Surfacing	44	Harpenden	6U714/20	Marquis Lane	Crabtre Lane To Station Road	CWY192433-1
Chesterton Avenue Thin Surfacing	44	Harpenden	6U600/10	Chesterton Avenue	Aldwaickbury Cres To Cul-De-Sac	CWY192572-1
Chesterton Avenue Thin Surfacing	44	Harpenden	6U600/20	Chesterton Avenue	Cul-De-Sac Off Main Road(hse 83 To 92)	CWY192572-1
Chesterton Avenue Thin Surfacing	44	Harpenden	6U600/30	Chesterton Avenue	Cul-De-Sac Off Main Road(hse 9 To 20)	CWY192572-1
Chesterton Avenue Thin Surfacing	44	Harpenden	6U600/40	Chesterton Avenue	Cul-De-Sac Off Main Drag(hse 39 To 73)	CWY192572-1
Chesterton Avenue Thin Surfacing	44	Harpenden	6U600/50	Chesterton Avenue	House 61 To House 50	CWY192572-1
Milford Hill Local Resurfacing	44	Harpenden	6U721/10	Milford Hill	Pickford Hill To Common Lane	CWY192626-1
Park Rise Surface Dressing Pre Patching	44	Harpenden	6U748/10	Park Rise	Roundwood Lane To Junct Park Hill	CWY200692-a
Roundwood Gardens Surface Dressing Pre Patching	44	Harpenden	6U769/10	Roundwood Gardens	Park Rise To End (house 22)	CWY200693-a
Common Lane Surface Dressing Pre Patching	44	Harpenden	6U1/10	Common Lane	Junc Luton Road To 30mph Signs After Milford Hill	CWY200694-a
Hill Close Footway Micro	44	Harpenden	6U673/10	Hill Close	Porters Hill To East Of House 20	FWY180296-1

2019/20 Forward Works Programme - Draft 1

Division number 45
 Division Harpenden Rural
 District St. Albans District
 Report date: February 2018

Notes
 1. Highway Locality Budget funded schemes are shown at the bottom of the sheet highlighted in grey
 2. Road sections that are adjacent to a divisional boundary are underlined

Project Name	Divison (s) affected	Town / Parish	Road Section	Street Name	Location	IWP Ref
Redbourn Chequers Bridge	45,45	Redbourn	6U3/30	Chequer Lane	Junc St Albans Rd To Stopped Up Rd End	BRG180049-1
Childwick Green Surface Dressing	45,45	St Albans	6U1228/20	Childwick Green	Jw A1081 Se Thru Childwick Green To Park Lodge	CWY161294-a
Childwick Green Surface Dressing	45,45	St Albans	6U1228/10	Childwick Green	A1081 Harpenden Road To Mini Rbt At End	CWY161294-a
Wheathampstead Road/Harpenden Road Surface Dressing	45,45	Wheathampstead	C94/115	Wheathampstead Road	Long Buftlers To East Junction Of Pipers Lane	CWY170667-a
Wheathampstead Road/Harpenden Road Surface Dressing	45,45	Wheathampstead	C94/125	Harpenden Road	East Junction Of Pipers Lane To Brewhouse Hill	CWY170667-a
Kimpton Road Surface Dressing	45,38	Wheathampstead	C96/10	Kimpton Road	B651 Ballslough Hill To Firs Drive	CWY181143-a
Kimpton Road Surface Dressing	45,38	Wheathampstead	<u>C96/15</u>	Kimpton Road	Firs Drive To Porters End Lane	CWY181143-a
Wheathampstead Road Surface Dressing	45	Harpenden	<u>C94/110</u>	Wheathampstead Road	Piggottshill Lane To Long Buftlers	CWY181157-a
Cavan Road Thin Surfacing	45	Redbourn	6U32/10	Cavan Road	Junct Dunstable Rd To Junct Holt Meadow	CWY192430-1
Crecy Gardens Thin Surfacing	45	Redbourn	6U1119/10	Crecy Gardens	Link Rd From Cavan Rd To Crecy Gardens	CWY192431-1
Crecy Gardens Thin Surfacing	45	Redbourn	6U1119/20	Crecy Gardens	Hammerhead B/t Hse Nos 2-30	CWY192431-1
Holts Meadow Thin Surfacing	45	Redbourn	6U148/10	Holts Meadow	Junct Cavan Rd To Rd End Opp No 34	CWY192432-1
Holts Meadow Thin Surfacing	45	Redbourn	6U148/20	Holts Meadow	Cul-De-Sac B/t Hse Nos 9-31	CWY192432-1
Holts Meadow Thin Surfacing	45	Redbourn	6U148/30	Holts Meadow	Hammerhead Into Hse Nos 2-18	CWY192432-1
Ver Road and Crown Street Thin Surfacing	45	Redbourn	6U151/10	Ver Road	Juncr Crown St To Junct Harpenden Ln	CWY192511-1
Ver Road and Crown Street Thin Surfacing	45	Redbourn	6U106/20	Crown Street	House 4 To Ver Road	CWY192511-1
Brownfield Way Thin Surfacing	45	Wheathampstead	6U1163/10	Brownfield Way	The Broadway To Bdy Nos 14-11 Barnfield	CWY192569-1
Dale Avenue Thin Surfacing	45	Wheathampstead	6U121/10	Dale Avenue	Junc The Broadway To Start Of Burton Cl	CWY192570-1
The Broadway Thin Surfacing	45	Wheathampstead	6U80/10	The Broadway	Junc The Slype To 63m East Of Brownfield Way	CWY192571-1
The Common Local Resurfacing and Anti-skid replacement	45	Redbourn	C66/150	The Common	Junc Chequer Ln To Junc Fish St	CWY192667-1
Crown Street and Road between Crown Street and Waterend Lane Resurfacing	45	Redbourn	6U106/5	Crown Street	Footpath by Birchway to 2 Courtyard Cottages	CWY192695-1
Crown Street and Road between Crown Street and Waterend Lane Resurfacing	45	Redbourn	6U1863/10	Road between Crown Street and Waterend Lane	Crown Street to Waterend Lane	CWY192695-1
Burton Close Resurfacing	45	Wheathampstead	6U1135/10	Burton Close	Junc Dale Ave To End Of Cul-De-Sac	CWY192708-1
Hill Dyke Road Surface Dressing Pre Patching	45	Wheathampstead	6U1144/10	Hill Dyke Road	Junct The Hill To Junct Dyke Ln	CWY200684-a
Nashes Farm Lane Surface Dressing Pre Patching	45	Sandridge	6U93/10	Nashes Farm Lane	Past Nashes Farm To Woodcock Hill	CWY200697-a
Woodcock Hill Surface Dressing Pre Patching	45	Sandridge	6U26/10	Woodcock Hill	House Lane To Welwyn Hatfield District Boundary	CWY200698-a
Blackwater Lane Surface Dressing Pre Patching	45	Hemel Hempstead	6U69/10	Blackwater Lane	Junc Bedmond Rd To Junc A4147 Hemel Rd	CWY200771-a
Mackerye End Surface Dressing Pre Patching	45	Harpenden	<u>6U99/10</u>	Mackerye End	Common Ln To Mackerye End	CWY200772-a

2019/20 Forward Works Programme - Draft 1

Division number 45
 Division Harpenden Rural
 District St. Albans District
 Report date: February 2018

Notes
 1. Highway Locality Budget funded schemes are shown at the bottom of the sheet highlighted in grey
 2. Road sections that are adjacent to a divisional boundary are underlined

Project Name	Divison (s) affected	Town / Parish	Road Section	Street Name	Location	IWP Ref
C77 Bedmond Road Surface Dressing Pre Patching	45	Bedmond	<u>C77/190</u>	Bedmond Road	25m north of Cumberland Close to Bunkers Lane	CWY200779-a
B487 Hemel Hempstead Road/Redbourne Bypass Surface Dressing Pre Patching	45	Redbourn	B487/310	Hemel Hempstead Road	Junct Cherrytree Ln To C66 Hemel H Rd	CWY200797-a
B487 Hemel Hempstead Road/Redbourne Bypass Surface Dressing Pre Patching	45	Redbourn	B487/330	Redbourn Bypass	Junc H Rd To By-Pass Rbt St Albans	CWY200797-a
B653 Marford Road Surface Dressing Pre Patching	45	Welwyn Garden City	B653/108	Marford Road	Wel Hat District Boundary To Waterend Lane	CWY200800-a
B653 Lower Luton Road Surface Dressing Pre Patching	45	Wheathampstead	B653/160	Lower Luton Road	Rbt B651 To Kingfisher CI	CWY200801-a
B653 Lower Luton Road Surface Dressing Pre Patching	45	Wheathampstead	B653/170	Lower Luton Road	Kingfisher CI To Marshalls Heath Lane	CWY200801-a
Hewitt Close Footway Micro	45	Wheathampstead	6U1225/10	Hewitt Close	Junct Hill Dyke Rd To End Of Rd	FWY180304-1
Hewitt Close Footway Micro	45	Wheathampstead	6U1225/10	Hewitt Close	Junct Hill Dyke Rd To End Of Rd	FWY180319-1

2019/20 Forward Works Programme - Draft 1

Division number 46
 Division Harpenden South West
 District St. Albans District
 Report date: February 2018

Notes
 1. Highway Locality Budget funded schemes are shown at the bottom of the sheet highlighted in grey
 2. Road sections that are adjacent to a divisional boundary are underlined

Project Name	Divison (s) affected	Town / Parish	Road Section	Street Name	Location	IWP Ref
Moreton Avenue Resurfacing	46	Harpenden	6U725/10	Moreton Avenue	Moreton End Lane To Douglas Road	CWY170865-a
Townsend Lane Surface Dressing Pre Patching	46	Harpenden	<u>6U805/10</u>	Townsend Lane	Dismtld Rlwy 350m Se Of Townsend Nursery To A1081	CWY181265-1
Douglas Road Resurfacing	46	Harpenden	6U635/10	Douglas Road	Townsend Ln To A1081	CWY192340-1
Victoria Road Localised Patching	46	Harpenden	6U813/10	Victoria Road	Bowers Way To Station Rd	CWY192349-1
Bramble Close Local Resurfacing	46	Harpenden	6U585/10	Bramble Close	Junct Lane To End Cul-De-Sac	CWY192384-1
Hollybush Lane Thin Surfacing	46	Harpenden	6U677/10	Hollybush Lane	A1081 To Clarence Rd	CWY192573-1
Bowers Way Local Resurfacing	46	Harpenden	6U583/10	Bowers Way	Junc Sun Ln To Junc Victoria Rd	CWY192605-1
Oak Way Footway Micro	46	Harpenden	6U736/10	Oak Way	Cul-De-Sac Off Oakfield Road	FWY180301-1
Oak Way Footway Micro	46	Harpenden	6U736/10	Oak Way	Cul-De-Sac Off Oakfield Road	FWY180310-1

2019/20 Forward Works Programme - Draft 1

Division number 47
 Division London Colney
 District St. Albans District
 Report date: February 2018

Notes
 1. Highway Locality Budget funded schemes are shown at the bottom of the sheet highlighted in grey
 2. Road sections that are adjacent to a divisional boundary are underlined

Project Name	Divison (s) affected	Town / Parish	Road Section	Street Name	Location	IWP Ref
Hardwicke Place Thin Surfacing	47	London Colney	6U896/10	Hardwicke Place	End Sw Cul-De-Sac To St Annes Rd U909/20	CWY192460-1
Hardwicke Place Thin Surfacing	47	London Colney	6U896/20	Hardwicke Place	Cul-De-Sac To Junct	CWY192460-1
Lakeside Place Thin Surfacing	47	London Colney	6U1193/10	Lakeside Place	Cul-De-Sac To Cul-De-Sac	CWY192461-1
Lakeside Place Thin Surfacing	47	London Colney	6U1193/20	Lakeside Place	Hardwick Place To Lakeside (past Hse 2)	CWY192461-1
Reed Close Thin Surfacing	47	London Colney	6U1539/10	Reed Close	Junction Lakeside Place To End	CWY192462-1
Reed Close Thin Surfacing	47	London Colney	6U1539/20	Reed Close	Off Main Section (house 29 - 30)	CWY192462-1
Perham Way Thin Surfacing	47	London Colney	6U1532/15	Perham Way	Alexander Road To Hammerhead By House 40	CWY192463-1
B5378 Shenley Lane Surface Dressing Pre Patching	47	London Colney	B5378/110	Shenley Lane	B556 Bell Lane Roundabout To Telford Road	CWY200798-a
B5378 Shenley Lane Surface Dressing Pre Patching	47	London Colney	B5378/120	Shenley Lane	Telford Road To Napsbury Avenue Roundabout	CWY200798-a
The Drive Footway Recon	47	London Colney	6U1263/10	The Drive	B5378 Shenley Lane to Gate (private after Gate)	FWY180356-1

2019/20 Forward Works Programme - Draft 1

Division number 48
 Division St Albans Central
 District St. Albans District
 Report date: February 2018

Notes
 1. Highway Locality Budget funded schemes are shown at the bottom of the sheet highlighted in grey
 2. Road sections that are adjacent to a divisional boundary are underlined

Project Name	Divison (s) affected	Town / Parish	Road Section	Street Name	Location	IWP Ref
A1081 St Peters Street Resurfacing	48	St Albans	A1081/110	St Peters Street	A1081/a4147 Rbt To F/path Ent Nr B651	ARP190188-1
C143 Sandpit Lane Local Resurfacing	48	St Albans	C143/10	Sandpit Lane	Junc B651 Stonecross To Beechwood	CWY192736-1
C143 Sandpit Lane Surface Dressing Pre Patching	48	St Albans	C143/10	Sandpit Lane	Junc B651 Stonecross To Beechwood	CWY200802-a
Hatfield Rd/Nr Royal Rd Signal Refurb	48	St Albans	A1057/20	Hatfield Road	Junc Clarence Road To Junc Ashley Road	TIS190010-1
London Road Cycleway Sections Upper Marlborough Road and Grosvenor Road	48,48,48,51,51	St Albans	<u>A1081/65</u>	London Road	Grosvenor Rd Rbt To Alma Rd Mini Rbt	ITP150024-b
London Road Cycleway Sections Upper Marlborough Road and Grosvenor Road	48,48,48,51,51	St Albans	A1081/65	London Road	Grosvenor Rd Rbt To Alma Rd Mini Rbt	ITP150024-b
London Road Cycleway Sections Upper Marlborough Road and Grosvenor Road	48,48,48,51,51	St Albans	6U515/15	Upper Marlborough Road	Bricket Rd South To Junc Victoria St	ITP150024-b
London Road Cycleway Sections Upper Marlborough Road and Grosvenor Road	48,48,48,51,51	St Albans	6U140/10	Bricket Road	Victoria St To Junc Upper Marlborough Rd	ITP150024-b
London Road Cycleway Sections Upper Marlborough Road and Grosvenor Road	48,48,48,51,51	St Albans	6U35/10	Approach Road	Junc Ramsbury Rd To London Rd A1081	ITP150024-b

2019/20 Forward Works Programme - Draft 1

Division number 49
 Division St Albans East
 District St. Albans District
 Report date: February 2018

Notes
 1. Highway Locality Budget funded schemes are shown at the bottom of the sheet highlighted in grey
 2. Road sections that are adjacent to a divisional boundary are underlined

Project Name	Divison (s) affected	Town / Parish	Road Section	Street Name	Location	IWP Ref
A414 North Orbital Road Local Resurfacing for Anti-skid replacement and other areas	49	London Colney	<u>A414/037</u>	North Orbital Road	Eb Onslip From B5378 To London Colney Rbt	ARP190192-1
A1057 Hatfield Road Surface Dressing Pre Patching	49	St Albans	<u>A1057/30</u>	Hatfield Road	Ashley Road Rbt To 40mph Restrict Sign	ARP200050-a
Brick Knoll Park Footway Micro	49	St Albans	6U1276/10	Brick Knoll Park	Ashley Road To Opposite Post Office Depot	FWY180303-1
Barncroft Way Footway Micro	49	St Albans	6U68/10	Barncroft Way	Cunningham Hill Rd To End Of Cul-De-Sac	FWY180316-1
Wingate Way Footway Micro	49	St Albans	6U556/10	Wingate Way	Cul-De-Sac Off Cell Barnes Lb	FWY180325-1
Brick Knoll Park Footway Recon	49	St Albans	<u>6U1276/20</u>	Brick Knoll Park	Unit 18 northwards to Unit 8-9	FWY180331-1
Blake Close Footway Recon	49	St Albans	6U117/20	Blake Close	Turning Circle At End Of Road	FWY180337-1
London Rd/Nr. Whitecroft Signal Refurb	49	St Albans	A1081/50	London Road	Highfield Park Drive roundabout to Cunningham Hill Road	TIS190008-1

2019/20 Forward Works Programme - Draft 1

Division number 50
 Division St Albans North
 District St. Albans District
 Report date: February 2018

Notes
 1. Highway Locality Budget funded schemes are shown at the bottom of the sheet highlighted in grey
 2. Road sections that are adjacent to a divisional boundary are underlined

Project Name	Divison (s) affected	Town / Parish	Road Section	Street Name	Location	IWP Ref
A1081 Harpenden Road Surface Dressing	50	St Albans	<u>A1081/120</u>	Harpenden Road	Stone Cross Island To Beech Road	ARP180269-a
A1081 Harpenden Road Local Resurfacing	50	St Albans	<u>A1081/130</u>	Harpenden Road	Beech Road To 40mph Signs	ARP190189-1
A1081 Harpenden Road Local Resurfacing	50	St Albans	<u>A1081/120</u>	Harpenden Road	Stone Cross Island To Beech Road	ARP190190-1
A4147 Folly Lane Resurfacing	50	St Albans	<u>A4147/200</u>	Folly Lane	Mini Rbt Verulam Rd To Normandy Rd Junct	ARP190193-1
Homewood Road Resurfacing	50	St Albans	<u>6U327/10</u>	Homewood Road	To Junct Marshals Dr From Junct Sanpit L	CWY181193-a
C62 Beech Road Surface Dressing	50	St Albans	<u>C62/50</u>	Beech Road	Junc Sandridge Rd B651 To Junc Harpenden Rd A1081	CWY181302-a
C62 Batchwood Drive Surface Dressing	50	St Albans	C62/60	Batchwood Drive	From Harpenden Rd Junct To Redbourn Rd	CWY181303-a
Marshall Avenue Footway Recon	50	St Albans	6U382/10	Marshall Avenue	Junct Beechwood Dr To Junct Sandridge Rd	FWY180340-1

2019/20 Forward Works Programme - Draft 1

Division number 51
 Division St Albans South
 District St. Albans District
 Report date: February 2018

Notes
 1. Highway Locality Budget funded schemes are shown at the bottom of the sheet highlighted in grey
 2. Road sections that are adjacent to a divisional boundary are underlined

Project Name	Divison (s) affected	Town / Parish	Road Section	Street Name	Location	IWP Ref
A5183 Redbourn Road Surface Dressing	51	St Albans	<u>A5183/330</u>	Redbourn Road	Batchwood Rbt To Gorhambury Dr Ctr Of Ju	ARP180285-a
A414/A405/A5183 Park Street Roundabout Resurfacing incl extended tie-in to A5183/220	51,51	St Albans	<u>A414/005</u>	A414/Watling Street Roundabout	Park Street roundabout	ARP180337-1
A414/A405/A5183 Park Street Roundabout Resurfacing incl extended tie-in to A5183/220	51,51	St Albans	A5183/220	Watling Street	Park St Rbt To 30mph Signs	ARP180337-1
Temperance Street Resurfacing	51	St Albans	6U501/10	Temperance Street	Lower Dagnall St To End Cul-De-Sac	CWY150695-a
College Place Resurfacing	51	St Albans	6U220/10	College Place	Junct Lower Dagnall St To End Cul-De-Sac	CWY180887-a
Robert Avenue Thin Surfacing	51,51	St Albans	6U456/10	Robert Avenue	Watford Rd To Butt Field View	CWY181061-1
Robert Avenue Thin Surfacing	51,51	St Albans	6U456/20	Robert Avenue	Butt Field View To Watling St Service Rd	CWY181061-1
Mount Pleasant Resurfacing	51	St Albans	6U399/10	Mount Pleasant	Branch Road To New England Street	CWY192343-1
Mitchell Close Thin Surfacing	51	St Albans	6U395/10	Mitchell Close	Holyrood Crescent To End Of Cul De Sac	CWY192398-1
Watling View Thin Surfacing	51	St Albans	6U529/20	Watling View	Side Of No 56 To End Of Northern Set Of Garages	CWY192417-1
Watling View Thin Surfacing	51	St Albans	6U529/30	Watling View	Jctn At Rear Of No 56 To End Of Southern Garages	CWY192417-1
Butt Field View Thin Surfacing	51	St Albans	6U169/10	Butt Field View	Robert Avenue To Gillian Avenue	CWY192514-1
Kings Road Block Pave	51	St Albans	6U345/10	Kings Road	Mount Pleasant To End (between Houses 67 And 58)	FWY180281-1
Spicer Street Block Pave	51	St Albans	6U492/10	Spicer Street	Junct Lower Dagnall St To Junct George S	FWY180282-1
London Road Cycleway Sections Upper Marlborough Road and Grosvenor Road	48,48,48,51,51	St Albans	A1081/65	London Road	Grosvenor Rd Rbt To Alma Rd Mini Rbt	ITP150024-b
London Road Cycleway Sections Upper Marlborough Road and Grosvenor Road	48,48,48,51,51	St Albans	<u>A1081/65</u>	London Road	Grosvenor Rd Rbt To Alma Rd Mini Rbt	ITP150024-b
London Road Cycleway Sections Upper Marlborough Road and Grosvenor Road	48,48,48,51,51	St Albans	6U515/15	Upper Marlborough Road	Bricket Rd South To Junc Victoria St	ITP150024-b
London Road Cycleway Sections Upper Marlborough Road and Grosvenor Road	48,48,48,51,51	St Albans	6U140/10	Bricket Road	Victoria St To Junc Upper Marlborough Rd	ITP150024-b
London Road Cycleway Sections Upper Marlborough Road and Grosvenor Road	48,48,48,51,51	St Albans	6U35/10	Approach Road	Junc Ramsbury Rd To London Rd A1081	ITP150024-b

2019/20 Forward Works Programme - Draft 1

Division number 52
 Division St Stephen's
 District St. Albans District
 Report date: February 2018

Notes
 1. Highway Locality Budget funded schemes are shown at the bottom of the sheet highlighted in grey
 2. Road sections that are adjacent to a divisional boundary are underlined

Project Name	Divison (s) affected	Town / Parish	Road Section	Street Name	Location	IWP Ref
A405 North Orbital Road Local Resurfacing for Anti-skid replacement and other areas	52	St Albans	A405/055	North Orbital Road	Tipendell Rbt To The Noke Rbt	ARP190191-1
Garnett Drive Thin Surfacing	52	Bricket Wood	6U968/10	Garnett Drive	Junct Meads To End Cul-De-Sac	CWY192455-1
Grassington Close Thin Surfacing	52	Bricket Wood	6U1077/10	Grassington Close	Junct Riding To End Cul-De-Sac	CWY192456-1
Applecroft Thin Surfacing	52	St Albans	6U924/10	Applecroft	Cul-De-Sac Off Waych Elms	CWY192457-1
Mulberry Close Thin Surfacing	52	St Albans	6U985/10	Mulberry Close	Cul-De-Sac Off Wych Elms	CWY192458-1
Wych Elms Thin Surfacing	52	St Albans	6U1026/10	Wych Elms	Junct Wood To Junct St Lane	CWY192459-1
Spooners Drive Thin Surfacing	52	St Albans	6U1010/10	Spooners Drive	Tippendell Lane To Burston Drive	CWY192497-1
Park Street Lane M25 overbridge Local Resurfacing	52	St Albans	C80/230	Park Street Lane	Lye Lane To Tippendell Lane	CWY192662-1
Mount Pleasant Lane Resurfacing	52	Bricket Wood	C80/210	Mount Pleasant Lane	From A405/m1 eastwards to Station Road	CWY192709-1
Park Street Lane Local Resurface and Anti-skid replacement	52	St Albans	C81/20	Tippendell Lane	A405 North Orbital Rd Rbt To Park Street	CWY192710-1
Park Street Lane Local Resurface and Anti-skid replacement	52	St Albans	C81/250	Park Street Lane	Junc Tippendell Lane To Watling Street	CWY192710-1
Park Street Lane Resurfacing	52	St Albans	C80/230	Park Street Lane	Lye Lane To Tippendell Lane	CWY192711-1
Station Road Local Resurfacing	52	Bricket Wood	C80/220	Station Road	Junc Mount Pleasant Lane To Junc Lye Ln	CWY192712-1
Station Road Local Resurfacing	52	Bricket Wood	C80/230	Park Street Lane	Lye Lane To Tippendell Lane	CWY192712-1
Hazel Road Surface Dressing Pre Patching	52	St Albans	6U961/10	Hazel Road	No Thru Rd Off Park St Lane	CWY200685-a
Mount Pleasant Lane Surface Dressing Pre Patching	52	Bricket Wood	C80/210	Mount Pleasant Lane	From A405/m1 eastwards to Station Road	CWY200773-a
Park Street Lane Surface Dressing Pre Patching	52	St Albans	C80/230	Park Street Lane	Lye Lane To Tippendell Lane	CWY200774-a
Station Road Surface Dressing Pre Patching	52	Bricket Wood	C80/220	Station Road	Junc Mount Pleasant Lane To Junc Lye Ln	CWY200775-a
B556 Harper Lane Surface Dressing Pre Patching	52	Radlett	<u>B556/10</u>	Harper Lane	Watling Street To Rbt B5378 Shenleybury	CWY200799-a
Park Street, St Albans Drainage Scheme Works	52,52	St Albans	A5183/180	Park Street	Sycamore Dr To Railway Bridge Sth	DRN180002-1
Park Street, St Albans Drainage Scheme Works	52,52	St Albans	C81/250	Park Street Lane	Junc Tippendell Lane To Watling Street	DRN180002-1
Penn Road Footway Recon	52	St Albans	6F229/10	St Stephen Footpath 027	Penn Road To Spooners Drive	FWY180347-1

2019/20 Forward Works Programme - Draft 1

Division number 53
 Division Bedwell
 District Stevenage District
 Report date: February 2018

Notes
 1. Highway Locality Budget funded schemes are shown at the bottom of the sheet highlighted in grey
 2. Road sections that are adjacent to a divisional boundary are underlined

Project Name	Divison (s) affected	Town / Parish	Road Section	Street Name	Location	IWP Ref
A602 Monkwood Way Surface Dressing Pre Patching	53	Stevenage	A602/317	Monkwood Way	Six Hills Way To Broadhall Way	ARP200054-a
Vardon Road Surface Dressing	53,53	Stevenage	<u>7U330/100</u>	Vardon Road	From Grace Way To Lonsdale Rd	CWY181156-a
Vardon Road Surface Dressing	53,53	Stevenage	<u>7U330/10</u>	Vardon Road	Junct With Lonsdale Rd To Verity Way	CWY181156-a
Bulwer Link Thin Surfacing	53	Stevenage	7U55/10	Bulwer Link	Jennings Cl To Dunns Cl	CWY192501-1
Dunn Close Thin Surfacing	53	Stevenage	7U93/10	Dunn Close	Elder Way To End (house 12)	CWY192502-1
Buckthorn Avenue Thin Surfacing	53	Stevenage	7U48/10	Buckthorn Avenue	No 1 To Elder Way	CWY192579-1
Farm Close Thin Surfacing	53	Stevenage	7U112/10	Farm Close	Houses 1 To End (near House 8)	CWY192580-1

2019/20 Forward Works Programme - Draft 1

Division number 54
 Division Broadwater
 District Stevenage District
 Report date: February 2018

Notes
 1. Highway Locality Budget funded schemes are shown at the bottom of the sheet highlighted in grey
 2. Road sections that are adjacent to a divisional boundary are underlined

Project Name	Divison (s) affected	Town / Parish	Road Section	Street Name	Location	IWP Ref
A602 Broadhall Way/A1(M) J7 Roundabout exit Major Patching	54	Stevenage	A602/311	Broadhall Way	A1(m) Rbt To A1072 Rbt	ARP180249-1
A1072 Gunnels Wood Road Surface Dressing	54,54	Stevenage	A1072/40	Gunnels Wood Road	A1070 To A1155	ARP180268-a
A1072 Gunnels Wood Road Surface Dressing	54,54	Stevenage	A1072/41	Gunnels Wood Road	A1155 To A1070	ARP180268-a
A602 Lytton Way Surface Dressing	54,54	Stevenage	A602/340	Lytton Way	Six Hills To Fairlands Way	ARP180287-a
A602 Lytton Way Surface Dressing	54,54	Stevenage	A602/341	Lytton Way	Fairlands Way To Six Hills Way	ARP180287-a
A1072 Gunnels Wood Road Surface Dressing Pre Patching	54	Stevenage	A1072/70	Gunnels Wood Road	A1155 To Clovelley Way	ARP200052-a
A1072 Gunnels Wood Road Surface Dressing Pre Patching	54	Stevenage	A1072/71	Gunnels Wood Road	Clovelley Way To A1155	ARP200052-a
A602 Broadhall Way Surface Dressing Pre Patching	54	Stevenage	A602/250	Broadhall Way	Broadwater Cres Rbt To Monkswood Wy Rbt	ARP200053-a
A602 Monkswood Way Surface Dressing Pre Patching	54	Stevenage	A602/316	Monkswood Way	Broadhall Way To Six Hills Way	ARP200054-a
Forest Row Thin Surfacing	54	Stevenage	7U118/10	Forest Row	Cul-De-Sac Off Woodland Way	CWY192387-1
Woodland Way Thin Surfacing	54	Stevenage	7U358/10	Woodland Way	Broadwater Crescent To Fellowes Way	CWY192388-1
The Noke Thin Surfacing	54	Stevenage	7U230/10	The Noke	Cul-De-Sac Off Broadwater Cres	CWY192396-1
Hollyshaws Thin Surfacing	54	Stevenage	7U156/10	Hollyshaws	Link Rd Manor View To Wood Dr	CWY192574-1
Russell Close Thin Surfacing	54	Stevenage	7U281/10	Russell Close	Cul De Sac North Of Manor View	CWY192575-1
Wood Drive Thin Surfacing	54	Stevenage	7U357/10	Wood Drive	Manor View To End (by House 19)	CWY192576-1
Lygrave Thin Surfacing	54	Stevenage	7U201/10	Lygrave	Link From Oaks Cross To Mandeville	CWY192577-1
Sleaps Hyde Thin Surfacing	54	Stevenage	7U304/10	Sleaps Hyde	Link Rd From Oaks Cross To Mandeville	CWY192578-1
Chequers Bridge Road Local Resurfacing for Anti-skid replacement	54	Stevenage	<u>7U65/10</u>	Chequers Bridge Road	Linking Fairview Rd To Trinity Rd	CWY192610-1
Cavendish Road Resurfacing	54	Stevenage	7U374/10	Cavendish Road	Gunnels Wood Road To Crompton Road	CWY192713-1
Bragbury Lane Drainage Investigation Main Scheme	54,22	Stevenage	<u>7U64/10</u>	Bragbury Lane	Sign 16m From Bridge To Broadhall Way	DRN160008-1
Bragbury Lane Drainage Investigation Main Scheme	54,22	Stevenage	<u>3U64/30</u>	Bragbury Lane	District Bdy By Keepers Cottage To East Of Rail Br	DRN160008-1
Argyle Way Zebra Crossing	54	Stevenage	7U13/10	Argyle Way	Gunnels Wood Rd To Split For Turning Loop	ITP140026-1

2019/20 Forward Works Programme - Draft 1

Division number 55
 Division Chells
 District Stevenage District
 Report date: February 2018

Notes
 1. Highway Locality Budget funded schemes are shown at the bottom of the sheet highlighted in grey
 2. Road sections that are adjacent to a divisional boundary are underlined

Project Name	Divison (s) affected	Town / Parish	Road Section	Street Name	Location	IWP Ref
Newton Road Thin Surfacing	55	Stevenage	7U227/10	Newton Road	Nos 2-90 Newton Rd	CWY181044-1
Telford Avenue Thin Surfacing	55	Stevenage	7U317/10	Telford Avenue	Nos 257-1	CWY181074-1
Brunel Road Thin Surfacing	55	Stevenage	7U47/10	Brunel Road	Nos 2-74	CWY192515-1
Siddons Road Thin Surfacing	55	Stevenage	7U298/10	Siddons Road	Nos 1-83	CWY192584-1
Siddons Road Thin Surfacing	55	Stevenage	7U298/20	Siddons Road	Cul-De-Sac Nos 9-15	CWY192584-1
Chells Way Resident Carpark Resurfacing	55	Stevenage	<u>7U66/10</u>	Chells Way	Six Hills Way To Fairlands Way	CWY192675-1
Six Hills Way Resurfacing	55	Stevenage	<u>7U302/5</u>	Six Hills Way	From Gresley Way Rbt To Chells Way Junct	CWY192737-1
Martins Way Local Resurfacing Anti-skid replacement and other areas	55	Stevenage	7U385/30	Martins Way	Industrial Area Rbt	CWY192738-1
7U479/B1037 Gresley Way Local Resurfacing	55	Stevenage	7U479/110	Gresley Way	Martins Way Rbt	CWY192739-1
7U479/B1037 Gresley Way Local Resurfacing	55	Stevenage	7U479/120	Gresley Way	Martins Way Rbt To Great Ashby Way Roundabout	CWY192739-1
7U479/B1037 Gresley Way Local Resurfacing	55	Stevenage	7U479/130	Gresley Way	Great Ashby Way Roundabout	CWY192739-1
7U479/B1037 Gresley Way Local Resurfacing	55	Stevenage	<u>7U479/50</u>	Gresley Way	Roundabout south of Sheefgreen Lane footpath	CWY192739-1
7U479/B1037 Gresley Way Local Resurfacing	55	Stevenage	B1037/100	Gresley Way	Roundabout With Fairlands Way	CWY192739-1
Martins Way Surface Dressing Pre Patching	55	Stevenage	7U385/40	Martins Way	Industrial Area Rbt To Gresley Way Rbt	CWY200804-a
Gresley Way Surface Dressing Pre Patching	55	Stevenage	7U479/100	Gresley Way	B1037 Rbt To Martins Way Rbt	CWY200805-a

2019/20 Forward Works Programme - Draft 1

Division number 56
 Division Old Stevenage
 District Stevenage District
 Report date: February 2018

Notes
 1. Highway Locality Budget funded schemes are shown at the bottom of the sheet highlighted in grey
 2. Road sections that are adjacent to a divisional boundary are underlined

Project Name	Divison (s) affected	Town / Parish	Road Section	Street Name	Location	IWP Ref
Grace Way Surface Dressing	56,56,56,56	Stevenage	<u>7U131/210</u>	Grace Way	Fairlands Way To Almonds Ln Junct	CWY181138-a
Grace Way Surface Dressing	56,56,56,56	Stevenage	<u>7U131/220</u>	Grace Way	Almonds Ln Junct To Start Dual C/way	CWY181138-a
Grace Way Surface Dressing	56,56,56,56	Stevenage	7U131/230	Grace Way	Start Dual C/way To Martins Way Rbt	CWY181138-a
Grace Way Surface Dressing	56,56,56,56	Stevenage	<u>7U131/231</u>	Grace Way	Martins Way Rbt South To End Dual C/way	CWY181138-a
Jubilee Road Thin Surfacing	56	Stevenage	7U172/10	Jubilee Road	Southsea Rd - Lymington Rd	CWY192581-1
Lymington Road Thin Surfacing	56	Stevenage	7U202/10	Lymington Road	Fishers Green Rd - Jubilee Rd	CWY192582-1
Southsea Road Thin Surfacing	56	Stevenage	7U306/10	Southsea Road	Jubilee Rd To Fishers Green Rd	CWY192583-1
Symonds Green Road Thin Surfacing	56	Stevenage	7U314/10	Symonds Green Road	Fishers Green - No 1	CWY192585-1
Trinity Road Resurfacing	56	Stevenage	7U395/10	Trinity Road	Woolners Road To Lytton Way Rbt	CWY192673-1
Clovelly Way Surface Dressing Pre Patching	56	Stevenage	7U376/30	Clovelly Way	Redcar Drive Rbt To Fishers Green	CWY200681-a

2019/20 Forward Works Programme - Draft 1

Division number 57
 Division Shephall
 District Stevenage District
 Report date: February 2018

Notes
 1. Highway Locality Budget funded schemes are shown at the bottom of the sheet highlighted in grey
 2. Road sections that are adjacent to a divisional boundary are underlined

Project Name	Divison (s) affected	Town / Parish	Road Section	Street Name	Location	IWP Ref
A602 Broadhall Way Surface Dressing Pre Patching	57	Stevenage	<u>A602/251</u>	Broadhall Way	Monkswood Wy Rbt To Broadwater Cres Rbt	ARP200053-a
Burwell Road Local Resurfacing	57	Stevenage	7U50/10	Burwell Road	Shephall Way To Collenswood Rd	CWY192357-1
Carters Close Thin Surfacing	57	Stevenage	7U527/10	Carters Close	From Edmunds Dr	CWY192397-1
Carters Close Thin Surfacing	57	Stevenage	7U527/20	Carters Close	Cul-De-Sac Nos 39-63	CWY192397-1
Carters Close Thin Surfacing	57	Stevenage	7U527/30	Carters Close	Cul-De-Sac From House 5 To House 11	CWY192397-1
Carters Close Thin Surfacing	57	Stevenage	7U527/40	Carters Close	Spur For Houses 14 To 34	CWY192397-1
Chertsey Rise Local Shoulder Recon	57	Stevenage	7U67/10	Chertsey Rise	Bandley Rise To Burwell Road	CWY192611-1
Six Hills Way Resurfacing	57	Stevenage	<u>7U302/10</u>	Six Hills Way	Junct Chells Way Rbt	CWY192737-1

2019/20 Forward Works Programme - Draft 1

Division number 58
 Division St Nicholas
 District Stevenage District
 Report date: February 2018

Notes
 1. Highway Locality Budget funded schemes are shown at the bottom of the sheet highlighted in grey
 2. Road sections that are adjacent to a divisional boundary are underlined

Project Name	Divison (s) affected	Town / Parish	Road Section	Street Name	Location	IWP Ref
A602 Wymondley Bypass Surface Dressing Pre Patching	58	Stevenage	<u>A602/475</u>	Wymondley Bypass	A1(m) Roundabout To 36m Before Chantry Ln Bridge	ARP200049-a
A602 Wymondley Bypass Surface Dressing Pre Patching	58	Stevenage	<u>A602/480</u>	Wymondley Bypass	49m After Chantry Ln Bridge To A1(m) Roundabout	ARP200049-a
Canterbury Way Surface Dressing	58	Stevenage	7U57/15	Canterbury Way	St Albans Link Rbt To Pilgrims Way	CWY181132-a
Martins Way Local Resurfacing Anti-skid replacement and other areas	58	Stevenage	<u>7U385/20</u>	Martins Way	From Dual C'way To Industrial Area Rbt	CWY192738-1
Martins Way Surface Dressing Pre Patching	58	Stevenage	7U385/10	Martins Way	Spur Off Verity Way Rbt - Eastbound	CWY200804-a
Martins Way Surface Dressing Pre Patching	58	Stevenage	7U385/11	Martins Way	Spur To Verity Way Rbt - Westbound	CWY200804-a
Martins Way Surface Dressing Pre Patching	58	Stevenage	<u>7U385/20</u>	Martins Way	From Dual C'way To Industrial Area Rbt	CWY200804-a
Canterbury Way Surface Dressing Pre Patching	58	Stevenage	7U57/5	Canterbury Way	From Martins Way To St Albans Link Rbt (great Ashb	CWY200806-a

2019/20 Forward Works Programme - Draft 1

Division number 59
 Division Abbots Langley
 District Three Rivers District
 Report date: February 2018

Notes
 1. Highway Locality Budget funded schemes are shown at the bottom of the sheet highlighted in grey
 2. Road sections that are adjacent to a divisional boundary are underlined

Project Name	Divison (s) affected	Town / Parish	Road Section	Street Name	Location	IWP Ref
C87 South Way Surface Dressing	59	Abbots Langley	C87/20	South Way	Speed Limit (l/c 33) To Langley Lane	CWY181305-a
Ash Close Thin Surfacing	59	Abbots Langley	8U630/10	Ash Close	Gallows Hill To End By House 16	CWY192453-1
Ash Close Thin Surfacing	59	Abbots Langley	8U630/20	Ash Close	Spur For Houses 20 To 26	CWY192453-1
Little Orchard Close Thin Surfacing	59	Abbots Langley	8U809/10	Little Orchard Close	Gallows Hill Lane To End	CWY192454-1
C88 College Road/Horseshoe Lane Roundabouts area Local Resurfacing	59	Leavesden	<u>C80/105</u>	High Road	Hse No.220 (watford Bdy) To College Rd	CWY192719-1
C88 College Road/Horseshoe Lane Roundabouts area Local Resurfacing	59	Leavesden	C80/110	Woodside Road	College Road To Speed Limit By Meadowside	CWY192719-1
C88 College Road/Horseshoe Lane Roundabouts area Local Resurfacing	59	Leavesden	C88/20	College Road	Arundell Rd Rbt	CWY192719-1
C88 College Road/Horseshoe Lane Roundabouts area Local Resurfacing	59	Leavesden	C88/30	College Road	Arundell Rd Rbt To High Road	CWY192719-1
C88 College Road/Horseshoe Lane Roundabouts area Local Resurfacing	59	Leavesden	8U878/10	Arundel Road	College Road Rbt To End	CWY192719-1
C88 College Road/Horseshoe Lane Roundabouts area Local Resurfacing	59	Leavesden	8U888/10	Harlech Road	College Road To Opp Hse 59	CWY192719-1

2019/20 Forward Works Programme - Draft 1

Division number 60
 Division Croxley
 District Three Rivers District
 Report date: February 2018

Notes
 1. Highway Locality Budget funded schemes are shown at the bottom of the sheet highlighted in grey
 2. Road sections that are adjacent to a divisional boundary are underlined

Project Name	Divison (s) affected	Town / Parish	Road Section	Street Name	Location	IWP Ref
Station Road/Station Approach/Homestead Road Rickmansworth Resurfacing	61,60,60	Rickmansworth	<u>8U719/10</u>	Station Road	High St To Homestead Rd	CWY181395-1
Station Road/Station Approach/Homestead Road Rickmansworth Resurfacing	61,60,60	Rickmansworth	8U720/10	Station Approach	Rectory Road To Station Road	CWY181395-1
Station Road/Station Approach/Homestead Road Rickmansworth Resurfacing	61,60,60	Rickmansworth	8U720/20	Homestead Road	Station Road To Park Road	CWY181395-1
Links Way Surface Dressing	60	Croxley Green	8U315/10	Links Way	Baldwins Lane Junctn To Little Grn Lne	CWY192335-1
Durrants Drive Thin Surfacing	60	Croxley Green	8U164/10	Durrants Drive	Baldwins Ln Opp No125 To Little Green Ln	CWY192521-1
Warwick Way Thin Surfacing	60	Croxley Green	8U492/10	Warwick Way	Durrants Drive To Links Way	CWY192522-1
Lancing Way Local Resurfacing	60	Croxley Green	8U299/10	Lancing Way	Malvern Way No 87 To Baldwins Lane	CWY192646-1
C74/9U630/9U13 Whippendell Road/Ascot Road/Baldwins Lane MLE Deferral sites Resurfacing	60	Watford	C74/110	Baldwins Lane	Junc A412 Rbt East To Junc The Green	CWY192741-1
Winton Drive, Watford - Drainage Works	60,60,60,60,60	Croxley Green	8U457/20	Springfield Close	O/s No 2 To O/s No 44	DRN140004-1
Winton Drive, Watford - Drainage Works	60,60,60,60,60	Croxley Green	8U503/10	Winton Crescent	Off Winton Drive Sw To Ne	DRN140004-1
Winton Drive, Watford - Drainage Works	60,60,60,60,60	Croxley Green	8U504/10	Winton Drive	A412 To Baldwins Lane	DRN140004-1
Winton Drive, Watford - Drainage Works	60,60,60,60,60	Croxley Green	8U457/10	Springfield Close	Winton Drive To Junction By House 9	DRN140004-1
Winton Drive, Watford - Drainage Works	60,60,60,60,60	Croxley Green	8U503/10	Winton Crescent	Off Winton Drive Sw To Ne	DRN140004-1

2019/20 Forward Works Programme - Draft 1

Division number	61	Notes	
Division	Rickmansworth E & Oxhey Park	1. Highway Locality Budget funded schemes are shown at the bottom of the sheet highlighted in grey	
District	Three Rivers District	2. Road sections that are adjacent to a divisional boundary are underlined	
Report date:	February 2018		

Project Name	Divison (s) affected	Town / Parish	Road Section	Street Name	Location	IWP Ref
A4008 Oxhey Lane Surface Dressing	61	Carpenders Park	<u>A4008/20</u>	Oxhey Lane	Junc Married Quart To S.bdy Grange Wood	ARP180272-a
A4145 Tolpits Lane Surface Dressing	69,61	Watford	<u>A4145/110</u>	Tolpits Lane	Eastern Bridge Boundary To 30mph Sign	ARP180280-a
A4145 Tolpits Lane Surface Dressing	69,61	Watford	A4145/50	Tolpits Lane	Roundabout At Dwight Road To Railway Bridge (easte	ARP180280-a
A4125 Hampermill Lane Local Resurfacing for Anti-skid Replacement and other areas	61	Oxhey Hall	<u>A4125/30</u>	Hampermill Lane	Junction Sandy Lodge Lane to N bdy House No 1	ARP180312-1
A404 Riverside Drive Surface Dressing Pre Patching	61	Rickmansworth	A404/70	Riverside Drive	Rbt Church St To Rbt A412	ARP200034-a
Alva Way Surface Dressing	61	Carpenders Park	8U6/10	Alva Way	From Delta Gain To The Hoe	CWY181124-a
8U63 Batchworth Lane Surface Dressing	61,61,63	Northwood	8U63/10	Batchworth Lane	A404 To 30mph Signs	CWY181267-a
8U63 Batchworth Lane Surface Dressing	61,61,63	Northwood	8U63/15	Batchworth Lane	30mph Signs To West Side Of Sandy Lodge Way	CWY181267-a
8U63 Batchworth Lane Surface Dressing	61,61,63	Northwood	<u>8U63/20</u>	Batchworth Lane	W Side Sandy Ldge Wy To 200m W Of A4125	CWY181267-a
<u>Station Road/Station Approach/Homestead Road Rickmansworth Resurfacing</u>	61,60,60	Rickmansworth	<u>8U719/10</u>	Station Road	High St To Homestead Rd	CWY181395-1
<u>Station Road/Station Approach/Homestead Road Rickmansworth Resurfacing</u>	61,60,60	Rickmansworth	8U720/10	Station Approach	Rectory Road To Station Road	CWY181395-1
<u>Station Road/Station Approach/Homestead Road Rickmansworth Resurfacing</u>	61,60,60	Rickmansworth	8U720/20	Homestead Road	Station Road To Park Road	CWY181395-1
By The Wood Surface Dressing	61	Carpenders Park	8U86/10	By The Wood	The Hoe To 'by The Wood' -Section 20	CWY192345-1
Lower Tail Parking Bay Resurfacing	61	Carpenders Park	8U325/10	Lower Tail	Foxleys past No 2 -10 to opposite No 22	CWY192376-1
Brookside Road Thin Surfacing	61	Oxhey Hall	8U752/10	Brookside Road	Silk Mill Road To House 49	CWY192519-1
The Willows Thin Surfacing	61	Oxhey Hall	8U751/10	The Willows	Off Brookside	CWY192520-1
Lower Tail Thin Surfacing	61	Carpenders Park	8U325/10	Lower Tail	Foxleys past No 2 -10 to opposite No 22	CWY192523-1
Lower Tail Thin Surfacing	61	Carpenders Park	8U325/20	Lower Tail	End opposite No 22 to bottom of Lay-Bys	CWY192523-1
B4542 Little Oxhey Lane Surface Dressing Pre-patching	61	Carpenders Park	B4542/80	Little Oxhey Lane	Railway Bridge To 40mph signs	CWY200778-a
B4542 Little Oxhey Lane Surface Dressing Pre-patching	61	Carpenders Park	B4542/90	Little Oxhey Lane	40mph signs To A4008 Oxhey Lane	CWY200778-a
Raglan Gardens, Oxhey Hall Drainage Scheme Works	61,61,61	Oxhey Hall	8U150/10	Raglan Gardens	Off Hampermill Lane	DRN180001-1
Raglan Gardens, Oxhey Hall Drainage Scheme Works	61,61,61	Oxhey Hall	8U390/10	Oaklands Avenue	Off Hampermill Lane	DRN180001-1
Raglan Gardens, Oxhey Hall Drainage Scheme Works	61,61,61	Oxhey Hall	8U268/10	Hillcroft Crescent	Off Hampermill Lane	DRN180001-1
Church Street Block Pave	61	Rickmansworth	8U716/10	Church Street	R/a (a404) To High Street	FWY180280-1
Rickmansworth High Street Ped and Cycle Improvements	61,61,62,62,61,61,61,61	Rickmansworth	A404/70	Riverside Drive	Rbt Church St To Rbt A412	ITP170006-2
Rickmansworth High Street Ped and Cycle Improvements	61,61,62,62,61,61,61,61	Rickmansworth	8U171/10	Ebury Approach	Ebury Road To Wensum Way	ITP170006-2
Rickmansworth High Street Ped and Cycle Improvements	61,61,62,62,61,61,61,61	Rickmansworth	8U378/10	Nightingale Road	Uxbridge Rd To The Drive	ITP170006-2

2019/20 Forward Works Programme - Draft 1

Division number	61	Notes	
Division	Rickmansworth E & Oxhey Park	1. Highway Locality Budget funded schemes are shown at the bottom of the sheet highlighted in grey	
District	Three Rivers District	2. Road sections that are adjacent to a divisional boundary are underlined	
Report date:	February 2018		

Project Name	Divison (s) affected	Town / Parish	Road Section	Street Name	Location	IWP Ref
Rickmansworth High Street Ped and Cycle Improvements	61,61,62,62,61,61,61,61	Rickmansworth	A412/340	Rickmansworth Road	Whippendell Road Roundabout To Cassiobury Park Ave	ITP170006-2

2019/20 Forward Works Programme - Draft 1

Division number 62
 Division Rickmansworth West
 District Three Rivers District
 Report date: February 2018

Notes
 1. Highway Locality Budget funded schemes are shown at the bottom of the sheet highlighted in grey
 2. Road sections that are adjacent to a divisional boundary are underlined

Project Name	Divison (s) affected	Town / Parish	Road Section	Street Name	Location	IWP Ref
A412 Denham Way Surface Dressing Pre Patching	62	Maple Cross	A412/80	Denham Way	Uxbridge Road Rbt To To M25 Rbt (junc 17)	ARP200035-a
A412 Denham Way Surface Dressing Pre Patching	62	Maple Cross	A412/81	Denham Way	Junc 17 M25 Rbt To Uxbridge Road Rbt	ARP200035-a
Chalfont Road Surface Dressing	62	Maple Cross	8U101/20	Chalfont Road	Hse No 70 To Cty Bdy	CWY181133-a
Denham Way Thin Surfacing	62	Maple Cross	8U632/10	Denham Way	Hse No 172 To Junctn Woodland Rd	CWY192424-1
Denham Way Thin Surfacing	62	Maple Cross	8U632/20	Denham Way	Hse No 156(woodland Rd) To Chalfont Rd	CWY192424-1
Berry Lane Thin Surfacing	62	Rickmansworth	8U41/10	Berry Lane	Field Way To Derestrictions	CWY192505-1
Highfield Way Local Resurfacing and Localised Patching/Joints,Ironworks,Trench Stats	62	Rickmansworth	8U262/10	Highfield Way	Berry Lane To Meadow Way	CWY192616-1
The Clump Major Patching and Localised Patching/Joints	62	Rickmansworth	8U118/10	The Clump	A404 Chorleywood Road To Valley Road	CWY192617-1
Berry Lane Local Resurfacing	62	Rickmansworth	8U487/10	Valley Road	Berry Lane To The Drive	CWY192640-1
Berry Lane Surface Dressing Pre Patching	62	Rickmansworth	8U41/10	Berry Lane	Field Way To Derestrictions	CWY200710-a
Tudor Way Footway Micro	62	Mill End	8U480/10	Tudor Way	Shepherds Lane To Berry Lane	FWY180289-1
High Close Footway Micro	62	Rickmansworth	8U260/10	High Close	The Drive To Turning Area	FWY180320-1
Oakfield F/way Footway Recon	62	Mill End	8F176/10	Oakfield	O/s No 1 From The Queens Drive	FWY180355-1
Rickmansworth High Street Ped and Cycle Improvements	61,61,62,62,61,61,61,61	Rickmansworth	A404/70	Riverside Drive	Rbt Church St To Rbt A412	ITP170006-2
Rickmansworth High Street Ped and Cycle Improvements	61,61,62,62,61,61,61,61	Rickmansworth	8U171/10	Ebury Approach	Ebury Road To Wensum Way	ITP170006-2
Rickmansworth High Street Ped and Cycle Improvements	61,61,62,62,61,61,61,61	Rickmansworth	8U378/10	Nightingale Road	Uxbridge Rd To The Drive	ITP170006-2
Rickmansworth High Street Ped and Cycle Improvements	61,61,62,62,61,61,61,61	Rickmansworth	A412/340	Rickmansworth Road	Whippendell Road Roundabout To Cassiobury Park Ave	ITP170006-2
Denham Way & Chalfont Road Junction Improvements	62,62,62	Maple Cross	8U101/10	Chalfont Road	A412 To Hse No 70	ITP180005-1
Denham Way & Chalfont Road Junction Improvements	62,62,62	Maple Cross	8U632/20	Denham Way	Hse No 156(woodland Rd) To Chalfont Rd	ITP180005-1
Denham Way & Chalfont Road Junction Improvements	62,62,62	Maple Cross	8U632/30	Denham Way	Chalfont Rd Junc To A412	ITP180005-1

2019/20 Forward Works Programme - Draft 1

Division number 63
 Division South Oxhey & Eastbury
 District Three Rivers District
 Report date: February 2018

Notes
 1. Highway Locality Budget funded schemes are shown at the bottom of the sheet highlighted in grey
 2. Road sections that are adjacent to a divisional boundary are underlined

Project Name	Divison (s) affected	Town / Parish	Road Section	Street Name	Location	IWP Ref
A4125 Sandy Lane Surface Dressing Pre Patching	63	Northwood	A4125/15	Sandy Lane	Watford Road To Batchworth Lane	ARP200036-a
A4125 Sandy Lane Surface Dressing Pre Patching	63	Northwood	A4125/20	Sandy Lane	Junc Batchworth Lane To Junc Sandy Lodge	ARP200036-a
Woodhall Lane - RVI Scheme No. 4	63	South Oxhey	8U506/10	Woodhall Lane	Little Oxhey Lane To Kilmarnock Road	BRG190019-1
8U63 Batchworth Lane Surface Dressing	61,61,63	Northwood	8U63/10	Batchworth Lane	A404 To 30mph Signs	CWY181267-a
8U63 Batchworth Lane Surface Dressing	61,61,63	Northwood	8U63/15	Batchworth Lane	30mph Signs To West Side Of Sandy Lodge Way	CWY181267-a
8U63 Batchworth Lane Surface Dressing	61,61,63	Northwood	<u>8U63/20</u>	Batchworth Lane	W Side Sandy Ldge Wy To 200m W Of A4125	CWY181267-a
Davenham Avenue Surface Dressing	63	Northwood	8U140/10	Davenham Avenue	Batchworth Lane To Eastbury Avenue	CWY192334-1
Bourne End Road Recycle Investigation	63	Northwood	8U60/10	Bourne End Road	Off Batchworth Lane	CWY192764-a
Fleetwood Way Footway Micro	63	South Oxhey	8U195/10	Fleetwood Way	Northwick Road To Chilwell Gardens	FWY180326-1
Westbury Road Footway Recon	63	Moor Park	<u>8F494/10</u>	Rickmansworth Footpath 051	Side Of House 1a Towards Golf Course	FWY180350-1

2019/20 Forward Works Programme - Draft 1

Division number 64
 Division Three Rivers Rural
 District Three Rivers District
 Report date: February 2018

Notes
 1. Highway Locality Budget funded schemes are shown at the bottom of the sheet highlighted in grey
 2. Road sections that are adjacent to a divisional boundary are underlined

Project Name	Divison (s) affected	Town / Parish	Road Section	Street Name	Location	IWP Ref
A41/M25 junction 19 Hunton Bridge Roundabout Resurfacing Investigation	64	Abbots Langley	A41/195	North Western Avenue/hempstead Road	Roundabout for M25 link/A41/A411	ARP190199-1
A41/M25 junction 20 Kings Langley Roundabout Resurfacing Investigation	64	Kings Langley	<u>A41/185</u>	A41 Roundabout with M25 junction 20	M25 Junction 20 roundabout	ARP190200-a
A404 Amersham Road Surface Dressing Pre Patching	64	Chorleywood	<u>A404/140</u>	Amersham Road	North junction of North Hill to Green Street	ARP200033-a
Bucks Hill Surface Dressing	64,64	Sarratt	C75/178	Bucks Hill	Newhall Farm Access To Bottom Lane	CWY181131-a
Bucks Hill Surface Dressing	64,64	Sarratt	C75/180	Bucks Hill	Junc Bottom Ln To 30mph Signs	CWY181131-a
C74 Sarratt Road Surface Dressing	64	Sarratt	C74/150	Sarratt Road	Solesbridge Lane To Speed Limit	CWY181304-a
Church Lane Localised Patching	64	Sarratt	8U111/10	Church Lane	U375 New Road (entr Church End) To Speed Signs	CWY192354-1
Church Lane Localised Patching	64	Sarratt	8U111/20	Church Lane	Speed Limit Sign To C74 Dimmocks Lane	CWY192354-1
New Road Localised Patching	64	Sarratt	8U375/10	New Road	U58 North Ln(ctr Bridge)to U111church Ln	CWY192355-1
Chorleywood Bottom/Quickley Lane junction Local Resurfacing	64	Chorleywood	8U109/20	Chorleywood Bottom	Junctn Lower Rd To Deristrn Sign By Ellw	CWY192356-1
Chorleywood Bottom/Quickley Lane junction Local Resurfacing	64	Chorleywood	8U77/10	Quickley Lane	Junctn Heronsgate Rd To Junctn Lower Rd	CWY192356-1
Capell Road Localised Patching/Joint Repair	64	Chorleywood	8U95/10	Capell Road	O/s No 54 To Junctn Capell Way	CWY192372-1
Copmans Wick Localised Patching/Joint Repair	64	Chorleywood	8U127/10	Copmans Wick	Fronting Nos 2 To 6	CWY192373-1
Copmans Wick Localised Patching/Joint Repair	64	Chorleywood	8U127/20	Copmans Wick	Fronting Nos 8 To 14	CWY192373-1
Hubbards Road Localised Patching/Joint Repair	64	Chorleywood	8U282/10	Hubbards Road	O/s No 40 To Junctn Chorleywd Bottom	CWY192374-1
Rendlesham Way Local Resurfacing	64	Chorleywood	8U233/10	Rendlesham Way	Junctn Stag Lane To Junctn Quickley Lne	CWY192375-1
Alexandra Road Thin Surfacing	64	Sarratt	8U5/10	Alexandra Road	Downer Drive To The Green Service Road	CWY192451-1
Downer Drive Thin Surfacing	64	Sarratt	8U156/10	Downer Drive	Dawes Lane To End (house 19)	CWY192452-1
Solesbridge Lane Local Resurfacing	64	Chorleywood	C103/20	Solesbridge Lane	Speed Limit Sign To C74 Sarratt Road	CWY192608-1
Capell Way Local Resurfacing	64	Chorleywood	8U97/10	Capell Way	Junctn Lower Rd To Junctn Hubbards Rd	CWY192609-1
Berry Lane Local Resurfacing	64	Rickmansworth	<u>8U41/20</u>	Berry Lane	Sign By No 138 To Junc Comm Gte Road	CWY192640-1
Furze View Local Resurfacing	64	Chorleywood	8U206/10	Furze View	Junctn Rendlesham Way To O/s No 1	CWY192645-1
Furze View Local Resurfacing	64	Chorleywood	8U282/10	Hubbards Road	O/s No 40 To Junctn Chorleywd Bottom	CWY192645-1
Berry Lane Surface Dressing Pre Patching	64	Rickmansworth	<u>8U41/20</u>	Berry Lane	Sign By No 138 To Junc Comm Gte Road	CWY200710-a
Grove Mill Lane Surface Dressing Pre Patching	64	Watford	<u>C75/110</u>	Grove Mill Lane	Dist Bdy River Gade To Junc Fir Tree Hill	CWY200725-a
Redhall Lane Surface Dressing Pre Patching	64	Chandlers Cross	C87/110	Redhall Lane	Junct Sarratt Rd To Chandlers Lane	CWY200726-a
C77 Bedmond Road Surface Dressing Pre Patching	64	Bedmond	C77/175	Bedmond Road	North side of house 40 to Wheatcroft (house)	CWY200779-a
C77 Bedmond Road Surface Dressing Pre Patching	64	Bedmond	<u>C77/180</u>	Bedmond Road	Wheatcroft (house) to 25m north of Cumberland Close	CWY200779-a

2019/20 Forward Works Programme - Draft 1

Division number 64
 Division Three Rivers Rural
 District Three Rivers District
 Report date: February 2018

Notes
 1. Highway Locality Budget funded schemes are shown at the bottom of the sheet highlighted in grey
 2. Road sections that are adjacent to a divisional boundary are underlined

Project Name	Divison (s) affected	Town / Parish	Road Section	Street Name	Location	IWP Ref
Green Street Footway Micro	64	Chorleywood	C99/50	Green Street	Station Approach To 30mph Sign	FWY180285-1
Green Street Footway Micro	64	Chorleywood	C99/50	Green Street	Station Approach To 30mph Sign	FWY180291-1
Dove Park Footway Micro	64	Chorleywood	8U154/20	Dove Park	Spur Road By Nos 43 To 49	FWY180300-1
Watford Road Footway Recon	64	Hunton Bridge	A41/187	Watford Road	Langlebury Lane To M25 Jct 20 Rbt	FWY180352-1
Bullisland Lane Footway Recon	64	Chorleywood	<u>033024</u>	Bullisland Lane	Chorleywood Bridleway 024	FWY180354-1

2019/20 Forward Works Programme - Draft 1

Division number 65
 Division Central Watford & Oxhey
 District Watford District
 Report date: February 2018

Notes
 1. Highway Locality Budget funded schemes are shown at the bottom of the sheet highlighted in grey
 2. Road sections that are adjacent to a divisional boundary are underlined

Project Name	Divison (s) affected	Town / Parish	Road Section	Street Name	Location	IWP Ref
A411 Exchange Road Local Resurfacing for anti-skid replacement	65	Watford	A411/350	Exchange Road	Lower High Street to Malborough Road	ARP180242-1
A411 Waterfields Way Surface Dressing	65,65,65,65	Watford	A411/332	Waterfields Way	End Of Single Carriageway (a411/330) To Roundabout	ARP180275-a
A411 Waterfields Way Surface Dressing	65,65,65,65	Watford	A411/338	Waterfields Way	Roundabout At Junction Of A411 And A4008 To Rounda	ARP180275-a
A411 Waterfields Way Surface Dressing	65,65,65,65	Watford	A411/334	Waterfields Way	Colne Valley Retail Park Rbt Southwest To Southern	ARP180275-a
A411 Waterfields Way Surface Dressing	65,65,65,65	Watford	A411/336	Waterfields Way	Roundabout Near Tescos To Roundabout At Junction O	ARP180275-a
High Street Blockwork Table Reconstruction	65,65,65	Watford	9U241/20	High Street	Kings Road To Market Street	CWY181108-1
High Street Blockwork Table Reconstruction	65,65,65	Watford	9U241/30	High Street	Market Street To Clarendon Road	CWY181108-1
Radlett Road Local Resurfacing	65	Watford	C104/10	Radlett Road	Queens Road To Roundabout Orphanage Road	CWY192639-1
Radlett Road Local Resurfacing	65	Watford	9U142/10	Ebury Road	Radlett Road To Entrance To Parking At End	CWY192639-1
Orphanage Road Local Resurfacing	65	Watford	<u>9U345/10</u>	Orphanage Road	Queens Road to Reeds Crescent Roundabout	CWY192740-1
Orphanage Road Local Resurfacing	65	Watford	<u>9U345/20</u>	Reeds Crescent Roundabout	Roundabout At West Junc Reeds Crescent	CWY192740-1

2019/20 Forward Works Programme - Draft 1

Division number 66
 Division Meriden Tudor
 District Watford District
 Report date: February 2018

Notes
 1. Highway Locality Budget funded schemes are shown at the bottom of the sheet highlighted in grey
 2. Road sections that are adjacent to a divisional boundary are underlined

Project Name	Divison (s) affected	Town / Parish	Road Section	Street Name	Location	IWP Ref
A41 North Western Avenue/Colne Way Local Resurfacing	66	Watford	A41/230	North Western Avenue Colne Way	Woodmere Avenue north to end of dual near Tudor Avenue	ARP190195-1
A41 North Western Avenue/Colne Way Local Resurfacing	66	Watford	A41/231	North Western Avenue Colne Way	Tudor Avenue South To Westlea Avenue	ARP190195-1
A41 North Western Avenue/Colne Way Local Resurfacing	66	Watford	<u>A41/233</u>	North Western Avenue Colne Way	Bridge Over River Colne To Woodmere Avenue	ARP190195-1
A41 North Western Avenue/Colne Way Local Resurfacing	66	Watford	<u>A41/234</u>	North Western Avenue Colne Way	Westlea Avenue To Bridge Over River Colne	ARP190195-1
The Turnstones Thin Surfacing	66	Watford	9U463/10	The Turnstones	The Gossamers To York Way	CWY192516-1
Widgeon Way Thin Surfacing	66	Watford	9U486/10	Widgeon Way	Meriden Way To York Way	CWY192517-1
York Way Thin Surfacing	66	Watford	9U503/20	York Way	The Gossamers To Westlea Avenue	CWY192518-1
The Gossamers Resurfacing	66	Watford	9U194/10	The Gossamers	York Way To Bowmans Green	CWY192714-1
The Gossamers Resurfacing	66	Watford	9U194/30	The Gossamers	Bowmans Green To Railway Bridge	CWY192714-1
Meriden Way Resurfacing and Anti-skid replacement	66	Watford	9U500/10	Meriden Way	Westlea Avenue To York Way	CWY192715-1
Meriden Way Resurfacing and Anti-skid replacement	66	Watford	9U484/10	Westlea Avenue	A41 To Meriden Way	CWY192715-1
Meriden Way Resurfacing and Anti-skid replacement	66	Watford	9U181/10	Garsmouth Way	Meriden Way To York Way	CWY192715-1
Woodmere Avenue Local Resurfacing	66	Watford	9U495/10	Woodmere Avenue	Bushey Mill Lane To A41	CWY192716-1
C177 Colonial Way Resurfacing	66	Watford	<u>C177/10</u>	Colonial Way	Radlett Road Rbt To District Boundary	CWY192731-1
St.Albans Rd/Asda (Odhams) Exit Rd Signal Refurb	66	Watford	A412/470	St Albans Road	Longspring To A41 Dome Roundabout	TIS190005-1
St.Albans Rd/Bushey Mill Lane Signal Refurb	66	Watford	A412/470	St Albans Road	Longspring To A41 Dome Roundabout	TIS190006-1
St.Albans Rd/Bushey Mill Lane Signal Refurb	66	Watford	C104/40	Bushey Mill Lane	Tudor Avenue To A412	TIS190006-1
St.Albans Rd/Balmoral Rd Signal Refurb	68	Watford	9U20/10	Balmoral Road	Radlett Road To A412	TIS190007-1
Dome Roundabout and Bushey Mill Lane / Longspring Junction Traffic Signal Review	68,66,68,66,66,66,66,70,70,66,66	Watford	9U289/20	Longspring	The Harebreaks To A412 St Albans Road	ITP190017-1
Dome Roundabout and Bushey Mill Lane / Longspring Junction Traffic Signal Review	68,66,68,66,66,66,66,70,70,66,66	Watford	C104/40	Bushey Mill Lane	Tudor Avenue To A412	ITP190017-1
Dome Roundabout and Bushey Mill Lane / Longspring Junction Traffic Signal Review	68,66,68,66,66,66,66,70,70,66,66	Watford	A412/460	St Albans Road	Balmoral Road To Longspring	ITP190017-1
Dome Roundabout and Bushey Mill Lane / Longspring Junction Traffic Signal Review	68,66,68,66,66,66,66,70,70,66,66	Watford	A412/470	St Albans Road	Longspring To A41 Dome Roundabout	ITP190017-1
Dome Roundabout and Bushey Mill Lane / Longspring Junction Traffic Signal Review	68,66,68,66,66,66,66,70,70,66,66	Watford	11610	Odhams Trading Estate Access Road	Unadopted Road East From St Albans Road By Library	ITP190017-1
Dome Roundabout and Bushey Mill Lane / Longspring Junction Traffic Signal Review	68,66,68,66,66,66,66,70,70,66,66	Watford	11666	St Albans Road	Unadopted Road East From St Albans Road Byfire And	ITP190017-1
Dome Roundabout and Bushey Mill Lane / Longspring Junction Traffic Signal Review	68,66,68,66,66,66,66,70,70,66,66	Watford	A41/225	N/w Avenue/st Albans Road Roundabout	Rbt On St Albans Road	ITP190017-1
Dome Roundabout and Bushey Mill Lane / Longspring Junction Traffic Signal Review	68,66,68,66,66,66,66,70,70,66,66	Watford	A41/220	North Western Avenue	Dual Carriageway Eastwards To Dome Roundabout	ITP190017-1
Dome Roundabout and Bushey Mill Lane / Longspring Junction Traffic Signal Review	68,66,68,66,66,66,66,70,70,66,66	Watford	A412/480	St Albans Road	Dome Roundabout To No 807	ITP190017-1
Dome Roundabout and Bushey Mill Lane / Longspring Junction Traffic Signal Review	68,66,68,66,66,66,66,70,70,66,66	Watford	<u>A41/226</u>	North Western Avenue	The Dome Rbt East To End Of Dual	ITP190017-1

2019/20 Forward Works Programme - Draft 1

Division number 67
 Division Nascot Park
 District Watford District
 Report date: February 2018

Notes
 1. Highway Locality Budget funded schemes are shown at the bottom of the sheet highlighted in grey
 2. Road sections that are adjacent to a divisional boundary are underlined

Project Name	Divison (s) affected	Town / Parish	Road Section	Street Name	Location	IWP Ref
The Avenue/Hyde Rd/Hempstead Rd Gyrotory System Resurfacing	67	Watford	A411/440	Hempstead Road	Town Hall Roundabout To Hyde Road	ARP190196-1
The Avenue/Hyde Rd/Hempstead Rd Gyrotory System Resurfacing	67	Watford	A411/450	Hyde Road	Hempstead Road (west of island) to The Avenue	ARP190196-1
The Avenue/Hyde Rd/Hempstead Rd Gyrotory System Resurfacing	67	Watford	A411/455	Hyde Road	East of island from Hempstead Road	ARP190196-1
The Avenue/Hyde Rd/Hempstead Rd Gyrotory System Resurfacing	67	Watford	A411/460	The Avenue	Hyde Road To The Town Hall Roundabout	ARP190196-1
The Avenue/Hyde Rd/Hempstead Rd Gyrotory System Resurfacing	67	Watford	A411/465	The Avenue	Spur To Hempstead Road By Car Park Entrance	ARP190196-1
Birch Tree Walk Thin Surfacing	67	Watford	9U35/10	Birch Tree Walk	Tunnel Wood Road To End	CWY192487-1
Tunnel Wood Close Thin Surfacing	67	Watford	9U461/10	Tunnel Wood Close	Tunnel Wood Road To End	CWY192488-1
Tunnel Wood Road Thin Surfacing	67	Watford	9U462/10	Tunnel Wood Road	Nascot Wood Road To House No.47	CWY192489-1
Fairview Drive Thin Surfacing	67	Watford	9U153/10	Fairview Drive	Ridge Lane To Courtlands Drive	CWY192490-1
Parkside Drive Local Reconstruction	67	Watford	9U357/10	Parkside Drive	Cassiobury Drive To Langley Way	CWY192620-1
Courtlands Drive Local Resurfacing for Anti-skid replacement	67	Watford	<u>9U543/10</u>	Courtlands Drive	A411 Hempstead Road To Courtlands Close Roundabout	CWY192634-1
Bellmount Wood Avenue Resurfacing	67	Watford	9U29/10	Bellmount Wood Avenue	Langley Way To Cassiobury Drive	CWY192754-1
Cassiobury Drive Resurfacing	67	Watford	9U77/30	Cassiobury Drive	Langley Way Roundabout To End (hse 352)	CWY192755-1
Courtlands Drive Surface Dressing Pre Patching	67	Watford	<u>9U543/10</u>	Courtlands Drive	A411 Hempstead Road To Courtlands Close Roundabout	CWY200702-a
The Ridgeway Surface Dressing Pre Patching	67	Watford	9U385/10	The Ridgeway	Ridge Lane To Courtlands Drive	CWY200703-a
Stratford Way Footway Recon	67	Watford	9U436/20	Stratford Way	Cassiobury Drive To A411 Hempstead Road	FWY180339-1
Courtlands Drive Footway Recon	67	Watford	<u>9U543/10</u>	Courtlands Drive	A411 Hempstead Road To Courtlands Close Roundabout	FWY180341-1
Woodland Drive Footway Recon	67	Watford	9U493/10	Woodland Drive	Cassiobury Drive To Stratford Way	FWY180343-1
Rickmansworth Road j/w Hagden Lane Pedestrian & Cycle Improvements	69,67	Watford	9U203/20	Hagden Lane	Whippendell Road To A412 Rickmansworth Road	ITP190008-1

2019/20 Forward Works Programme - Draft 1

Division number 68
 Division North Watford
 District Watford District
 Report date: February 2018

Notes
 1. Highway Locality Budget funded schemes are shown at the bottom of the sheet highlighted in grey
 2. Road sections that are adjacent to a divisional boundary are underlined

Project Name	Divison (s) affected	Town / Parish	Road Section	Street Name	Location	IWP Ref
A41 North Western Avenue Surface Dressing Pre Patching	68	Watford	A41/217	North Western Avenue	Start Of Dual To Offslip For A405 Rbt	ARP200055-a
A405/A41 Interchange West	68,68,70	Watford	<u>A405/005</u>	Nw Avenue/kingsway N Orbital Roundabout	Rbt At A41 Gade Side And Kingsway North Orbital Rd	BRG180018-1
The Harebreaks Local Recon	68	Watford	9U213/40	The Harebreaks	Longspring To Leggatts Way	CWY192638-1
Longspring Local Resurfacing and Anti-skid replacement	68	Watford	9U289/20	Longspring	The Harebreaks To A412 St Albans Road	CWY192691-1
Gammons Lane, Maude Crescent, the mini Rbt and The Harebreaks Resurfacing	68	Watford	9U512/10	Gammons Lane	A412 To Ridge Street	CWY192692-1
Gammons Lane, Watford Drainage Main Works	68,68,68,68	Watford	9U512/30	Gammons Lane	Ridge Street To Longspring	DRN130036-2
Gammons Lane, Watford Drainage Main Works	68,68,68,68	Watford	9U512/30	Gammons Lane	Ridge Street To Longspring	DRN130036-2
Gammons Lane, Watford Drainage Main Works	68,68,68,68	Watford	9U512/30	Gammons Lane	Ridge Street To Longspring	DRN130036-2
Gammons Lane, Watford Drainage Main Works	68,68,68,68	Watford	9U512/30	Gammons Lane	Ridge Street To Longspring	DRN130036-2
Oakdene Road Footway Recon	68	Watford	9U338/10	Oakdene Road	Hazel Tree Road To Cherry Tree Road	FWY180333-1
St.Albans Rd/Bushey Mill Lane Signal Refurb	66	Watford	A412/460	St Albans Road	Balmoral Road To Longspring	TIS190006-1
St.Albans Rd/Bushey Mill Lane Signal Refurb	66	Watford	9U289/20	Longspring	The Harebreaks To A412 St Albans Road	TIS190006-1
St.Albans Rd/Balmoral Rd Signal Refurb	68	Watford	A412/460	St Albans Road	Balmoral Road To Longspring	TIS190007-1
St.Albans Rd/Balmoral Rd Signal Refurb	68	Watford	A412/450	St Albans Road	Leavesden Road To Balmoral Road	TIS190007-1
St.Albans Rd/Balmoral Rd Signal Refurb	68	Watford	9U512/10	Gammons Lane	A412 To Ridge Street	TIS190007-1
St.Albans Rd/Balmoral Rd Signal Refurb	68	Watford	9U213/10	The Harebreaks	Maude Crescent To A412 St Albans Road	TIS190007-1
Dome Roundabout and Bushey Mill Lane / Longspring Junction Traffic Signal Review	68,66,68,66,66,66,66,70,70,66,66	Watford	9U289/20	Longspring	The Harebreaks To A412 St Albans Road	ITP190017-1
Dome Roundabout and Bushey Mill Lane / Longspring Junction Traffic Signal Review	68,66,68,66,66,66,66,70,70,66,66	Watford	C104/40	Bushey Mill Lane	Tudor Avenue To A412	ITP190017-1
Dome Roundabout and Bushey Mill Lane / Longspring Junction Traffic Signal Review	68,66,68,66,66,66,66,70,70,66,66	Watford	A412/460	St Albans Road	Balmoral Road To Longspring	ITP190017-1
Dome Roundabout and Bushey Mill Lane / Longspring Junction Traffic Signal Review	68,66,68,66,66,66,66,70,70,66,66	Watford	A412/470	St Albans Road	Longspring To A41 Dome Roundabout	ITP190017-1
Dome Roundabout and Bushey Mill Lane / Longspring Junction Traffic Signal Review	68,66,68,66,66,66,66,70,70,66,66	Watford	11610	Odhams Trading Estate Access Road	Unadopted Road East From St Albans Road By Library	ITP190017-1
Dome Roundabout and Bushey Mill Lane / Longspring Junction Traffic Signal Review	68,66,68,66,66,66,66,70,70,66,66	Watford	11666	St Albans Road	Unadopted Road East From St Albans Road Byfire And	ITP190017-1
Dome Roundabout and Bushey Mill Lane / Longspring Junction Traffic Signal Review	68,66,68,66,66,66,66,70,70,66,66	Watford	A41/225	N/w Avenue/st Albans Road Roundabout	Rbt On St Albans Road	ITP190017-1
Dome Roundabout and Bushey Mill Lane / Longspring Junction Traffic Signal Review	68,66,68,66,66,66,66,70,70,66,66	Watford	A41/220	North Western Avenue	Dual Carriageway Eastwards To Dome Roundabout	ITP190017-1
Dome Roundabout and Bushey Mill Lane / Longspring Junction Traffic Signal Review	68,66,68,66,66,66,66,70,70,66,66	Watford	A412/480	St Albans Road	Dome Roundabout To No 807	ITP190017-1
Dome Roundabout and Bushey Mill Lane / Longspring Junction Traffic Signal Review	68,66,68,66,66,66,66,70,70,66,66	Watford	A41/226	North Western Avenue	The Dome Rbt East To End Of Dual	ITP190017-1

2019/20 Forward Works Programme - Draft 1

Division number 69
 Division West Watford
 District Watford District
 Report date: February 2018

Notes
 1. Highway Locality Budget funded schemes are shown at the bottom of the sheet highlighted in grey
 2. Road sections that are adjacent to a divisional boundary are underlined

Project Name	Divison (s) affected	Town / Parish	Road Section	Street Name	Location	IWP Ref
A4145 Tolpits Lane Surface Dressing	69,61	Watford	<u>A4145/110</u>	Tolpits Lane	Eastern Bridge Boundary To 30mph Sign	ARP180280-a
A4145 Tolpits Lane Surface Dressing	69,61	Watford	A4145/50	Tolpits Lane	Roundabout At Dwight Road To Railway Bridge (easte	ARP180280-a
Addiscombe Road Local Recon	69	Watford	9U3/10	Addiscombe Road	Fearnley Street to Whippendell Road	CWY192337-1
Kensington Avenue Thin Surfacing	69	Watford	9U251/10	Kensington Avenue	Queens Avenue To Harwoods Road	CWY192495-1
C74/9U630/9U13 Whippendell Road/Ascot Road/Baldwins Lane MLE Deferral sites Resurfacing	69	Watford	C74/40	Rickmansworth Road/ascot Road Roundabout	Roundabout Section	CWY192741-1
C74/9U630/9U13 Whippendell Road/Ascot Road/Baldwins Lane MLE Deferral sites Resurfacing	69	Watford	C74/50	Ascot Road	Roundabout to A412 Roundabout	CWY192741-1
C74/9U630/9U13 Whippendell Road/Ascot Road/Baldwins Lane MLE Deferral sites Resurfacing	69	Watford	C74/60	Ascot Road	A412 Rounabout to Roundabout	CWY192741-1
C74/9U630/9U13 Whippendell Road/Ascot Road/Baldwins Lane MLE Deferral sites Resurfacing	69	Watford	9U630/30	Ascot Road	Ascot Road Rbt (jcn With Old Ascot Rd) to Whippendel	CWY192741-1
C74/9U630/9U13 Whippendell Road/Ascot Road/Baldwins Lane MLE Deferral sites Resurfacing	69	Watford	9U13/10	Ascot Road	Ascot Road (new Dual C'way) Rbt To End	CWY192741-1
High View Footway Micro	69	Watford	9F93/20	High View	Section 10 To Tolpits Lane Service Rd	FWY180288-1
Rickmansworth Road j/w Hagden Lane Pedestrian & Cycle Improvements	69,67	Watford	9U203/20	Hagden Lane	Whippendell Road To A412 Rickmansworth Road	ITP190008-1

2019/20 Forward Works Programme - Draft 1

Division number 70
 Division Woodside Stanborough
 District Watford District
 Report date: February 2018

Notes
 1. Highway Locality Budget funded schemes are shown at the bottom of the sheet highlighted in grey
 2. Road sections that are adjacent to a divisional boundary are underlined

Project Name	Divison (s) affected	Town / Parish	Road Section	Street Name	Location	IWP Ref
A405 North Orbital Road Local Resurfacing bar marking approaches to and end radii of Leisure Park Longabout	70	Watford	A405/006	North Orbital Road	Leavesden Green Rbt To Garston Longabout	ARP190194-1
A405 North Orbital Road Local Resurfacing bar marking approaches to and end radii of Leisure Park Longabout	70	Watford	A405/009	North Orbital Road	Garston Longabout	ARP190194-1
A405 North Orbital Road Local Resurfacing bar marking approaches to and end radii of Leisure Park Longabout	70	Watford	A405/015	North Orbital Road	A412 St Albans Road Junction To Garston Longabout	ARP190194-1
A41 North Western Avenue Surface Dressing Pre Patching	70	Watford	<u>A41/218</u>	North Western Avenue	Onslip From A405 Rbt To End Of Dual	ARP200055-a
A41 North Western Avenue Surface Dressing Pre Patching	70	Watford	<u>A41/220</u>	North Western Avenue	Dual Carriageway Eastwards To Dome Roundabout	ARP200055-a
A405/A41 Interchange West	68,68,70	Watford	<u>A405/005</u>	Nw Avenue/kingsway N Orbital Roundabout	Rbt At A41 Gade Side And Kingsway North Orbital Rd	BRG180018-1
Alder Walk Thin Surfacing	70	Watford	9U592/10	Alder Walk	Aspen Park Drive To End	CWY192480-1
Aspen Park Drive Thin Surfacing	70	Watford	9U597/10	Aspen Park Drive	Appletree Walk To Cedar Wood Drive (bollards At 90	CWY192481-1
Cedar Wood Drive Thin Surfacing	70	Watford	9U591/10	Cedar Wood Drive	Appletree Walk To Cypress Walk	CWY192482-1
Briar Road Thin Surfacing	70	Watford	9U48/10	Briar Road	North Approach To Greenwood Drive	CWY192483-1
Briar Road Thin Surfacing	70	Watford	9U48/20	Briar Road	Greenwood Drive To Perivale Gardens	CWY192483-1
Greenwood Drive Thin Surfacing	70	Watford	9U200/10	Greenwood Drive	Briar Road To North Approach	CWY192484-1
Hillingdon Road Thin Surfacing	70	Watford	9U233/10	Hillingdon Road	Briar Road To Greenwood Drive	CWY192485-1
Hillingdon Road Thin Surfacing	70	Watford	9U233/20	Hillingdon Road	Greenwood Drive To Moss Road	CWY192485-1
Ganders Ash Thin Surfacing	70	Watford	9U177/10	Ganders Ash	High Road To Junction By 'hammer In Hand' Ph	CWY192486-1
Sheepcot Lane Resurfacing	70	Watford	9U413/110	Sheepcot Lane	A405 Kingsway To High Road	CWY192674-1
C88 College Road/Horseshoe Lane Roundabouts area Local Resurfacing	70	Leavesden	<u>C88/110</u>	Horseshoe Lane	High Road to service road for houses 131-139	CWY192719-1
C77 High Road/Ashfields Resurfacing incl extended roundabout tie-in to 9U661/10	70	Watford	C77/10	High Road	A405 To Ashfields Roundabout	CWY192742-1
C77 High Road/Ashfields Resurfacing incl extended roundabout tie-in to 9U661/10	70	Watford	C77/20	High Road	Jordan Close Roundabout	CWY192742-1
C77 High Road/Ashfields Resurfacing incl extended roundabout tie-in to 9U661/10	70	Watford	C77/30	Ashfields	Jordan Close Roundabout To Ashfields / Leavesden S	CWY192742-1
C77 High Road/Ashfields Resurfacing incl extended roundabout tie-in to 9U661/10	70	Watford	9U661/10	High Road	Ashfield Rbt To Leveret Close	CWY192742-1
C88 Horseshoe Lane Local Resurfacing for Anti-skid replacement	70	Watford	C88/130	Horseshoe Lane	Service Road To A405	CWY192743-1
Louvain Way Footway Recon	70	Watford	9U290/10	Louvain Way	The Brow To Horseshoe Lane	FWY180338-1
Blackthorn Close Footway Recon	70	Watford	9U38/20	Blackthorn Close	Clockwise Loop From House 29	FWY180344-1
Dome Roundabout and Bushey Mill Lane / Longspring Junction Traffic Signal Review	68,66,68,66,66,66,66,70,70,66,66	Watford	9U289/20	Longspring	The Harebreaks To A412 St Albans Road	ITP190017-1
Dome Roundabout and Bushey Mill Lane / Longspring Junction Traffic Signal Review	68,66,68,66,66,66,66,70,70,66,66	Watford	<u>C104/40</u>	Bushey Mill Lane	Tudor Avenue To A412	ITP190017-1
Dome Roundabout and Bushey Mill Lane / Longspring Junction Traffic Signal Review	68,66,68,66,66,66,66,70,70,66,66	Watford	A412/460	St Albans Road	Balmoral Road To Longspring	ITP190017-1
Dome Roundabout and Bushey Mill Lane / Longspring Junction Traffic Signal Review	68,66,68,66,66,66,66,70,70,66,66	Watford	<u>A412/470</u>	St Albans Road	Longspring To A41 Dome Roundabout	ITP190017-1

2019/20 Forward Works Programme - Draft 1

Division number 70
 Division Woodside Stanborough
 District Watford District
 Report date: February 2018

Notes
 1. Highway Locality Budget funded schemes are shown at the bottom of the sheet highlighted in grey
 2. Road sections that are adjacent to a divisional boundary are underlined

Project Name	Divison (s) affected	Town / Parish	Road Section	Street Name	Location	IWP Ref
Dome Roundabout and Bushey Mill Lane / Longspring Junction Traffic Signal Review	68,66,68,66,66,66,66,70,70,66,66	Watford	<u>11610</u>	Odhams Trading Estate Access Road	Unadopted Road East From St Albans Road By Library	ITP190017-1
Dome Roundabout and Bushey Mill Lane / Longspring Junction Traffic Signal Review	68,66,68,66,66,66,66,70,70,66,66	Watford	11666	St Albans Road	Unadopted Road East From St Albans Road Byfire And	ITP190017-1
Dome Roundabout and Bushey Mill Lane / Longspring Junction Traffic Signal Review	68,66,68,66,66,66,66,70,70,66,66	Watford	<u>A41/225</u>	N/w Avenue/st Albans Road Roundabout	Rbt On St Albans Road	ITP190017-1
Dome Roundabout and Bushey Mill Lane / Longspring Junction Traffic Signal Review	68,66,68,66,66,66,66,70,70,66,66	Watford	<u>A41/220</u>	North Western Avenue	Dual Carriageway Eastwards To Dome Roundabout	ITP190017-1
Dome Roundabout and Bushey Mill Lane / Longspring Junction Traffic Signal Review	68,66,68,66,66,66,66,70,70,66,66	Watford	<u>A412/480</u>	St Albans Road	Dome Roundabout To No 807	ITP190017-1
Dome Roundabout and Bushey Mill Lane / Longspring Junction Traffic Signal Review	68,66,68,66,66,66,66,70,70,66,66	Watford	A41/226	North Western Avenue	The Dome Rbt East To End Of Dual	ITP190017-1
Dome Roundabout and Bushey Mill Lane/Longspring junction review	68,66,68,66,66,66,66,70,70,66,66	Watford	A41/228	North Western Avenue	Start Of Dual Westwards To The Dome Rbt	ITP190017-1

2019/20 Forward Works Programme - Draft 1

Division number 71
 Division Haldens
 District Welwyn Hatfield District
 Report date: February 2018

Notes
 1. Highway Locality Budget funded schemes are shown at the bottom of the sheet highlighted in grey
 2. Road sections that are adjacent to a divisional boundary are underlined

Project Name	Divison (s) affected	Town / Parish	Road Section	Street Name	Location	IWP Ref
A1000 Bessemer Road/Haldens Roundabout Resurfacing	71	Welwyn Garden City	A1000/28	Bessemer Road	Haldens Rbt	ARP190197-1
Herns Way Surface Dressing	71	Welwyn Garden City	0U340/10	Herns Way	Herns Lane Rbt To 40mph Sign Nr Mundells	CWY181141-a
C147 Digswell Road Surface Dressing	71,77	Welwyn Garden City	C147/30	Digswell Road	30/40 Sign To Knightsfield Roundabout	CWY181294-a
C147 Digswell Road Surface Dressing	71,77	Welwyn Garden City	C147/50	Digswell Road	Knightsfield Rbt To Bessemer Road Island	CWY181294-a
Beverley Gardens Thin Surfacing	71	Welwyn Garden City	0U1471/10	Beverley Gardens	Wellington Drive To End	CWY192593-1
Lindbergh Thin Surfacing	71	Welwyn Garden City	0U1473/10	Lindbergh	From Wellington Drive To End	CWY192594-1
Mitchell Close Thin Surfacing	71	Welwyn Garden City	0U1474/10	Mitchell Close	Wellington Drive To End Of Cul De Sac	CWY192595-1
Wellington Drive Thin Surfacing	71	Welwyn Garden City	0U1478/10	Wellington Drive	Bericot Way Roundabout To End Of Cul Sac	CWY192596-1
Shackleton Way Thin Surfacing	71	Welwyn Garden City	0U1501/20	Shackleton Way	Lysander Way Rbt To Waterbeach Rbt	CWY192597-1
Shackleton Way Thin Surfacing	71	Welwyn Garden City	0U1501/40	Shackleton Way	Waterbeach Rbt To Sylvan Way Rbt	CWY192597-1
Gresley Close Thin Surfacing	71	Welwyn Garden City	0U1537/10	Gresley Close	Digswell Rise To End	CWY192600-1
Gresley Close Thin Surfacing	71	Welwyn Garden City	0U1537/30	Gresley Close	Spur Opp House 8 To House 11	CWY192600-1
Gresley Close Thin Surfacing	71	Welwyn Garden City	0U1537/40	Gresley Close	Spur Opp House 9 To House 29	CWY192600-1
Knightsfield Resurfacing	71	Welwyn Garden City	<u>0U408/10</u>	Knightsfield	Bessemer Road To Digswell Road	CWY192745-1
B1000/C182 Hertford Road Surface Dressing Pre Patching	71	Tewin	<u>B1000/70</u>	Hertford Road	Junc Herns Ln To Nw Junc Waterside W.g.c.	CWY200785-a
Crookhams Footway Micro	71	Welwyn Garden City	0F509/10	Welwyn Garden City Bridleway 057	Footpath junction east of car park southwards to footpath junction to Upper Shott	FWY180287-1
Broomhills Footway Micro	71	Welwyn Garden City	0U112/10	Broomhills	Windhill To No 95 & Even Nos 92-76	FWY180290-1
Sutherland Court Footway Micro	71	Welwyn Garden City	0U120/20	Brownfields	Blenheim Court To End By Number 45	FWY180302-1
Barndicott Footway Micro	71	Welwyn Garden City	0U40/10	Barndicott	Watchlytes To End	FWY180306-1
Sutherland Court Footway Micro	71	Welwyn Garden City	0U120/20	Brownfields	Blenheim Court To End By Number 45	FWY180312-1

2019/20 Forward Works Programme - Draft 1

Division number 72
 Division Handside & Peartree
 District Welwyn Hatfield District
 Report date: February 2018

Notes
 1. Highway Locality Budget funded schemes are shown at the bottom of the sheet highlighted in grey
 2. Road sections that are adjacent to a divisional boundary are underlined

Project Name	Divison (s) affected	Town / Parish	Road Section	Street Name	Location	IWP Ref
Stanborough Road Resurfacing	72	Welwyn Garden City	A6129/40	Stanborough Road	Parkway Roundabout To 40mph Signs	ARP170124-1
Stanborough Road Resurfacing	72	Welwyn Garden City	A6129/45	Stanborough Road	40mph Signs To Start Of Dual Carriageway Near Link	ARP170124-1
Stanborough Road Resurfacing	72	Welwyn Garden City	<u>A6129/50</u>	Stanborough Road	Start Of Dualling To Rbt	ARP170124-1
Stanborough Road Resurfacing	72	Welwyn Garden City	<u>A6129/51</u>	Stanborough Road	Rbt To End Of Dualling	ARP170124-1
A6129 Stanborough Road Resurfacing Investigation	72	Welwyn Garden City	A6129/17	Stanborough Road	Osborn Way roundabout to Longcroft Green access road	ARP190205-a
A6129 Stanborough Road Resurfacing Investigation	72	Welwyn Garden City	A6129/18	Stanborough Road	Longcroft Green access road to Osborn Way roundabout	ARP190205-a
A6129 Stanborough Road Resurfacing Investigation	72	Welwyn Garden City	A6129/20	Stanborough Road	Longcroft Green access road to Parkway roundabout	ARP190205-a
20th Mile F/B (HCC No. 763)	72	Welwyn Garden City	<u>A6129/11</u>	Broadwater Road	Roundabout With Osborn Way To Broadwater Rd	BRG170004-1
Applecroft Road Thin Surfacing	72	Welwyn Garden City	0U15/10	Applecroft Road	Handside Lane To The Links	CWY192435-1
Barleycroft Road Thin Surfacing	72	Welwyn Garden City	0U762/10	Barleycroft Road	Parkway To Handside Lane	CWY192436-1
The Links Reusrfacing	72	Welwyn Garden City	0U15/10	Applecroft Road	Handside Lane To The Links	CWY192687-1
The Links Reusrfacing	72	Welwyn Garden City	0U1357/10	The Links	Fronting Nos 8 To Jctn With Applecroft Road	CWY192687-1
The Links Reusrfacing	72	Welwyn Garden City	0U1357/20	The Links	East side of island from Applecroft Road	CWY192687-1
Osborn Way/Church Road Local Resurfacing	72	Welwyn Garden City	0U1519/20	Osborn Way	Church Road Roundabout	CWY192744-1
Osborn Way/Church Road Local Resurfacing	72	Welwyn Garden City	0U1519/30	Osborn Way	Church Road Rbt To Multi Storey Rbt	CWY192744-1
Osborn Way/Church Road Local Resurfacing	72	Welwyn Garden City	0U1519/31	Osborn Way	Multi Storey Rbt To Church Road Rbt	CWY192744-1
Osborn Way/Church Road Local Resurfacing	72	Welwyn Garden City	0U1519/40	Osborn Way	Rbt Outside Multi Storey Car Park	CWY192744-1
Osborn Way/Church Road Local Resurfacing	72	Welwyn Garden City	0U174/10	Church Road	Osborn Way To Parkway East	CWY192744-1
B195 The Campus/Bridge Road Local Resurfacing	72	Welwyn Garden City	B195/135	Bridge Road	The Campus To Bridge Rd (2-Way Section)	CWY192748-1
B195 The Campus/Bridge Road Local Resurfacing	72	Welwyn Garden City	B195/136	The Campus	Bridge Rd (2-Way Sect) To The Campus	CWY192748-1
B195 The Campus/Bridge Road Local Resurfacing	72	Welwyn Garden City	B195/140	The Campus Roundabout	Full Circle From Link From Stonehills Rb	CWY192748-1
Brockswood Lane Surface Dressing Pre Patching	72	Welwyn Garden City	C158/70	Brockswood Lane	Bridge Road To Derestriction Sign	CWY200696-a
Brockswood Lane Surface Dressing Pre Patching	72	Welwyn Garden City	C158/80	Brockswood Lane	Derestriction Sign To Great North Road	CWY200696-a
Osborn Way Surface Dressing Pre Patching	72	Welwyn Garden City	0U1519/15	Osborn Way	A6129 Roundabout To Church Road Roundabout	CWY200807-a
B197 Great North Road Surface Dressing Pre Patching	72	Welwyn Garden City	B197/60	Great North Road	Valley Road Roundabout To Brockswood Lan	CWY200811-a
B197 Great North Road Surface Dressing Pre Patching	72	Welwyn Garden City	B197/70	Great North Road	Junc Brookswood Ln C158 To Junc Ayot Grn	CWY200811-a
Cole Green Lane WGC Drainage Scheme Works	72,72,72	Welwyn Garden City	<u>0U184/30</u>	Cole Green Lane	Ludwick Way Rbt To Heronswood Road Rbt	DRN190002-1
Cole Green Lane WGC Drainage Scheme Works	72,72,72	Welwyn Garden City	<u>0U183/20</u>	Cole Green Lane	Front Odd Nos 147 - 165	DRN190002-1

2019/20 Forward Works Programme - Draft 1

Division number 72
 Division Handside & Peartree
 District Welwyn Hatfield District
 Report date: February 2018

Notes
 1. Highway Locality Budget funded schemes are shown at the bottom of the sheet highlighted in grey
 2. Road sections that are adjacent to a divisional boundary are underlined

Project Name	Divison (s) affected	Town / Parish	Road Section	Street Name	Location	IWP Ref
Cole Green Lane WGC Drainage Scheme Works	72,72,72	Welwyn Garden City	<u>0U733/10</u>	Wheatley Road	Cole Green Lane To Wellcroft Road	DRN190002-1
Barleycroft Road Footway Micro	72	Welwyn Garden City	0U762/10	Barleycroft Road	Parkway To Handside Lane	FWY180286-1
Broadwater Crescent Footway Micro	72	Welwyn Garden City	0U1346/10	Broadwater Crescent	Broadwater Road Rbt To Opp Moatwood Gree	FWY180328-1
The Campus Footway Recon	72	Welwyn Garden City	B195/131	The Campus	The Campus To Stonehills Rbt	FWY180335-1
Hyde Way Footway Recon	72	Welwyn Garden City	0U389/20	Hyde Way	Broadwater Road To RIn Footbridge	FWY180342-1
Honeycroft Footway Recon	72	Welwyn Garden City	0U380/10	Honeycroft	Parkway To Roundabout	FWY180358-1
Welwyn Garden City Town Centre Urban Realm	72,72,72,72	Welwyn Garden City	0U277/10	Fretherne Road	Church Road roundabout to Stonehills	ITP140092-1
Welwyn Garden City Town Centre Urban Realm	72,72,72,72	Welwyn Garden City	0U383/10	Howardsgate	Parkway To Stonehills	ITP140092-1
Welwyn Garden City Town Centre Urban Realm	72,72,72,72	Welwyn Garden City	0U383/11	Howardsgate	Stonehills To Parkway	ITP140092-1
Welwyn Garden City Town Centre Urban Realm	72,72,72,72	Welwyn Garden City	0U637/10	Stonehills	Howardsgate to end by Osborn Way	ITP140092-1

2019/20 Forward Works Programme - Draft 1

Division number 73
 Division Hatfield East
 District Welwyn Hatfield District
 Report date: February 2018

Notes
 1. Highway Locality Budget funded schemes are shown at the bottom of the sheet highlighted in grey
 2. Road sections that are adjacent to a divisional boundary are underlined

Project Name	Divison (s) affected	Town / Parish	Road Section	Street Name	Location	IWP Ref
A414 Hertford Road Surface Dressing	73,73	Hatfield	A414/330	Hertford Road	Circulatory System To Gypsy Lane	ARP180277-a
A414 Hertford Road Surface Dressing	73,73	Hatfield	<u>A414/380</u>	Hertford Road	Junc Gypsy Ln U37 To Holwell Rbt	ARP180277-a
Bush Hall Lane Thin Surfacing	73	Hatfield	0U1188/10	Bush Hall Lane	Mill Green Lane To No 1	CWY192419-1
Mill Green Lane Thin Surfacing	73	Hatfield	0U207/10	Mill Green Lane	Bush Hall Lane To Chequers	CWY192420-1
Howe Dell Thin Surfacing	73	Hatfield	0U1274/10	Howe Dell	Old Rectory Drive To No 59	CWY192449-1
Howe Dell Thin Surfacing	73	Hatfield	0U1274/20	Howe Dell	Fronting Nos 36 - 40	CWY192449-1
Onslow Close Thin Surfacing	73	Hatfield	0U1351/10	Onslow Close	Howe Dell To End	CWY192450-1
Beaconsfield Road Resurfacing	73	Hatfield	0U48/10	Beaconsfield Road	French Horn Lane To St Albans Road East	CWY192717-1
Bury Road Resurfacing	73	Hatfield	0U136/10	Bury Road	Beaconsfield Road To East End No 4	CWY192718-1
Bishops Rise Local Resurfacing	76	Hatfield	<u>0U64/40</u>	Bishops Rise	Rbt Jw Woods Avenue	CWY192746-1
B6426 Queensway/Lemsford Road roundabout Resurfacing	73	Hatfield	<u>B6426/40</u>	Queensway	Briars Lane/lemsford Rd Rbt	CWY192750-1
B6426 St Albans Road East Resurfacing	73	Hatfield	B6426/95	St Albans Road East	Ground Lane Rbt	CWY192751-1
B6426 St Albans Road East Resurfacing	73	Hatfield	<u>B6426/97</u>	St Albans Road East	Ground Lane Rbt To A1000	CWY192751-1
Ground Lane	73	Hatfield	0U310/10	Ground Lane	St Albans Road East To Homestead Road	CWY192761-1
Elm Drive Footway Micro	73	Hatfield	0U243/10	Elm Drive	Woods Avenue To No 19	FWY180318-1

2019/20 Forward Works Programme - Draft 1

Division number 74
 Division Hatfield North
 District Welwyn Hatfield District
 Report date: February 2018

Notes
 1. Highway Locality Budget funded schemes are shown at the bottom of the sheet highlighted in grey
 2. Road sections that are adjacent to a divisional boundary are underlined

Project Name	Divison (s) affected	Town / Parish	Road Section	Street Name	Location	IWP Ref
A1057 St Albans Road West/Ellenbrook Roundabout Resurfacing	74	Hatfield	<u>A1057/75</u>	St Albans Road West	Ellenbrook Ln Rbt	ARP190198-1
A414/A1(M) junction 4 Jack Oldings Roundabout Resurfacing investigation incl extended tie-in on A414/311	74	Hatfield	A414/300	A414 Comet Way Roundabout for A1(M)	Oldings roundabout at junction A6129 & A1(m) slip roads	ARP190204-a
A414/A1(M) junction 4 Jack Oldings Roundabout Resurfacing investigation incl extended tie-in on A414/311	74	Hatfield	A414/311	Great North Road	Mt Pleasant Ln Rbt To Oldings Rbt	ARP190204-a
Little Mead Thin Surfacing	74	Hatfield	0U426/10	Little Mead	Cornerfield To No 35	CWY192418-1
Little Mead Thin Surfacing	74	Hatfield	0U426/20	Little Mead	Abutting Nos 39 - 49	CWY192418-1
Mill Close Thin Surfacing	74	Hatfield	0U473/10	Mill Close	Lemsford Village Road To End	CWY192434-1
Jasmine Gardens Thin Surfacing	74	Hatfield	0U1480/10	Jasmine Gardens	Lemsford Road To End	CWY192589-1
Jasmine Gardens Thin Surfacing	74	Hatfield	0U1480/20	Jasmine Gardens	First Spur Off Jasmine Gardens	CWY192589-1
Jasmine Gardens Thin Surfacing	74	Hatfield	0U1480/30	Jasmine Gardens	Second Spur Off Jasmine Gardens	CWY192589-1
Middlefield Thin Surfacing	74	Hatfield	0U471/10	Middlefield	Lemsford Road To Rear Of Nos 29 - 39	CWY192590-1
Middlefield Thin Surfacing	74	Hatfield	0U471/20	Middlefield	Opp Nos 29 - 39 To Nos 38 - 48	CWY192590-1
Oak Tree Close Thin Surfacing	74	Hatfield	0U502/10	Oak Tree Close	Lemsford Road To No 86	CWY192591-1
Oak Tree Close Thin Surfacing	74	Hatfield	0U502/20	Oak Tree Close	Opp No 15 To No 24	CWY192591-1
Oak Tree Close Thin Surfacing	74	Hatfield	0U502/30	Oak Tree Close	Opp Nos 52 - 62 To Garage Forecourts	CWY192591-1
The Paddock Thin Surfacing	74	Hatfield	0U177/10	The Paddock	Lemsford Road To Nos 50 - 60	CWY192592-1
The Paddock Thin Surfacing	74	Hatfield	0U177/20	The Paddock	Cul-De-Sac Abutting Nos 12 - 14	CWY192592-1
B197 Wellfield Road Resurfacing	74	Hatfield	<u>B197/20</u>	Wellfield Road	Queensway Rbt To Barnet By Pass A1001	CWY192749-1
Birchwood Avenue Resurfacing	74	Hatfield	0U59/10	Birchwood Avenue	Hatfield Avenue roundabout to Crawford Road roundabout	CWY192759-1
Birchwood Avenue Resurfacing	74	Hatfield	0U59/20	Birchwood Avenue	Rbt Junction With Crawford Road	CWY192759-1
Birchwood Avenue Resurfacing	74	Hatfield	0U59/30	Birchwood Avenue	Crawford Road Rbt To Homestead Road Rbt	CWY192759-1
Homestead Road Resurfacing	74	Hatfield	0U59/40	Homestead Road	Roundabout With Birchwood Avenue	CWY192760-1
Homestead Road	74	Hatfield	<u>0U377/10</u>	Homestead Road	Ground Lane To Birchwood Avenue Roundabout	CWY192762-1
West View Resurfacing	74	Hatfield	0U728/10	West View	Wellfield Road To Birchwood Avenue	CWY192763-1
Woodcock Hill Surface Dressing Pre Patching	74	Sandridge	<u>0U26/10</u>	Woodcock Hill	St Albans District Boundary To Coopers Green Lane	CWY200698-a
B653 Marford Road Surface Dressing Pre Patching	74	Welwyn Garden City	<u>B653/100</u>	Marford Road	C91 Lemsford Village Rd To St Albans District Bdy	CWY200800-a
C143 Coopers Green Lane Surface Dressing Pre Patching	74	St Albans	<u>C143/120</u>	Coopers Green Lane	S Bdy Balls Covert To Junc Manor Road	CWY200803-a

2019/20 Forward Works Programme - Draft 1

Division number 75
 Division Hatfield Rural
 District Welwyn Hatfield District
 Report date: February 2018

Notes
 1. Highway Locality Budget funded schemes are shown at the bottom of the sheet highlighted in grey
 2. Road sections that are adjacent to a divisional boundary are underlined

Project Name	Divison (s) affected	Town / Parish	Road Section	Street Name	Location	IWP Ref
Brookmans Park F/B (HCC No. 755)	75	Hatfield	<u>C58/40</u>	Station Road	From Bradmore Green To Derestriction Signs (after	BRG170003-1
Coopers Lane Road Localised Patching	75	Potters Bar	C114/30	Coopers Lane Road	Section 15 To Cattlegate Road	CWY180902-1
Swanley Bar Lane Surface Dressing	75	Hatfield	OU648/20	Swanley Bar Lane	From Derestriction Sign To A1000	CWY181153-a
B157 Shepherds Way Surface Dressing	75	Hatfield	B157/10	Shepherds Way	A1000 To The Ridgeway	CWY181284-a
B157 The Ridgeway Surface Dressing	75	Cuffley	B157/20	The Ridgeway	Junc Shepherds Way To 40 Mph Signs	CWY181285-a
B158 Cum Cum Hill Surface Dressing	75	Brookmans Park	B158/30	Cum Cum Hill	Woodside Place U822 To Cucumber Lane U21	CWY181287-a
B158 High Road 1 Surface Dressing	75	Essendon	B158/40	High Road 1	Junc Cucumber Ln U21 To 30 Mph Sign	CWY181288-a
B158 Essendon Hill Surface Dressing	75	Essendon	B158/60	Essendon Hill	West End Lane to Pumping Satation access road	CWY181289-a
C54 Newgate Street Surface Dressing	75	Hatfield	C54/210	Newgate Street	Railway Bridge To 30 Mph Speed Sign	CWY181297-a
C54 Newgate Street Village Surface Dressing	75,75	Hatfield	C54/215	Newgate Street Village	40mph By House 71 To Speed Sign By Golf Course	CWY181298-a
C54 Newgate Street Village Surface Dressing	75,75	Hatfield	C54/220	Newgate Street Village	30 Mph Signs To Junc Tylers Causeway C56	CWY181298-a
Tylers Causeway to East Herts District boundary Surface Dressing	75	Hatfield	C54/310	C54 between Tylers Causeway and East Herts	Tylers Causeway To East Herts District Boundary	CWY181299-a
Vineyards Road Patching	75	Cuffley	C154/25	Vineyards Road	44/46 Vineyards Road Ne To Greenbrier	CWY192367-1
Vineyards Road Patching	75	Cuffley	C154/30	Vineyards Road	Outside Greenbriar Northeast To The Ridgeway	CWY192367-1
Kingsmead Recon Investigation	75	Cuffley	OU401/10	Kingsmead	Plough Hill Sto End	CWY192670-a
B157 Plough Hill Resurfacing	75	Cuffley	B157/60	Plough Hill	East Ridgeway To Station Road	CWY192747-1
Cucumber Lane Surface Dressing Pre Patching	75	Essendon	OU21/10	Cucumber Lane	B158 Kentish Ln To C56 Tylers Causeway	CWY200700-a
Well Road Surface Dressing Pre Patching	75	Cuffley	C57/20	Well Road	From Judges Hill To Well Road	CWY200777-a
Well Road Surface Dressing Pre Patching	75	Cuffley	C57/30	Well Road	From Coopers Lane To Shepherds Way	CWY200777-a
B1455 Holwell Lane Surface Dressing Pre Patching	75	Essendon	B1455/10	Holwell Lane	Junc Essendon Hill B158 To Junc A414	CWY200808-a
B156 Judge's Hill Surface Dressing Pre Patching	75	Cuffley	B156/120	Judge's Hill	W Junc Well Road C57 To 40 Mph Signs	CWY200809-a
B158 Kentish Lane Surface Dressing Pre Patching	75	Hatfield	B158/10	Kentish Lane	Junc Gt North Rd A1000 To Junc Grubs Ln C56	CWY200810-a
B158 Kentish Lane Surface Dressing Pre Patching	75	Hatfield	B158/20	Kentish Lane	Junc Grubs Ln C56 To Junc U822 Woodside Place	CWY200810-a
Carbone Hill Surface Dressing Pre Patching	75	Cuffley	C154/40	Carbone Hill	The Ridgeway To Derestriction Signs	CWY200812-a
Carbone Hill Surface Dressing Pre Patching	75	Cuffley	C154/50	Carbone Hill	Derestriction Signs To 30mph Signs	CWY200812-a
New Park Road Drainage Scheme Works	75	Hatfield	OU98/10	New Park Road	Newgate Street To House 82	DRN170001-1
Coopers Lane Road Footway Micro	75	Potters Bar	C114/30	Coopers Lane Road	Section 15 To Cattlegate Road	FWY180283-1
Colesdale Footway Micro	75	Cuffley	<u>OU185/10</u>	Colesdale	Nos 26 - 2	FWY180317-1

2019/20 Forward Works Programme - Draft 1

Division number 75
 Division Hatfield Rural
 District Welwyn Hatfield District
 Report date: February 2018

Notes
 1. Highway Locality Budget funded schemes are shown at the bottom of the sheet highlighted in grey
 2. Road sections that are adjacent to a divisional boundary are underlined

Project Name	Divison (s) affected	Town / Parish	Road Section	Street Name	Location	IWP Ref
Tolmers Road Footway Micro	75	Cuffley	0U1130/10	Tolmers Road	Station Road To No 157	FWY180329-1

2019/20 Forward Works Programme - Draft 1

Division number 76
 Division Hatfield South
 District Welwyn Hatfield District
 Report date: February 2018

Notes
 1. Highway Locality Budget funded schemes are shown at the bottom of the sheet highlighted in grey
 2. Road sections that are adjacent to a divisional boundary are underlined

Project Name	Divison (s) affected	Town / Parish	Road Section	Street Name	Location	IWP Ref
A1000 Great North Road Surface Dressing	76,76	Hatfield	<u>A1000/220</u>	Great North Road	Dixons Hill Rbt To Westfield Lane	ARP180265-a
A1000 Great North Road Surface Dressing	76,76	Hatfield	<u>A1000/230</u>	Great North Road	Westfield Lane C56 to Bell Lane	ARP180265-a
A1001 South Way Local Resurfacing	76	Hatfield	A1001/10	South Way	A1 Slip Rbt To Travellers Ln Rbt	ARP180293-1
A1001 South Way Local Resurfacing	76	Hatfield	A1001/20	South Way	Travellers Lane Rbt	ARP180293-1
A414 North Orbital Road Surface Dressing Pre Patching	76	St Albans	A414/087	North Orbital Road	Bridge Over Path (boundary) To A1(m) J3 Rbt	ARP200051-a
The Comet Bridge (HCC No. 178)	76	Hatfield	A1001/060	Comet Way	Comet Roundabout South To Jct3 Roehyde Rbt	BRG180002-1
College Lane Local Recon	76	Hatfield	C119/20	College Lane	Bus Barrier To Cavendish Rbt	CWY181102-a
Chantry Lane Thin Surfacing	76	Hatfield	0U156/30	Chantry Lane	N O 51 To College Lane	CWY192586-1
Hilbury Thin Surfacing	76	Hatfield	<u>0U352/10</u>	Hilbury	Chantry Lane To Bishops Rise	CWY192587-1
Vigors Croft Thin Surfacing	76	Hatfield	0U707/10	Vigors Croft	Chantry Lane To Bishops Rise	CWY192588-1
Bishops Rise Local Resurfacing	76	Hatfield	0U64/10	Bishops Rise	Southway To Woods Avenue	CWY192746-1
Huggins Lane Surface Dressing Pre Patching	76	Hatfield	0U386/10	Huggins Lane	Dellsome Lane To Pooleys Lane	CWY200705-a
Parsonage Lane Surface Dressing Pre Patching	76	Hatfield	0U525/10	Parsonage Lane	From Dellsome Lane To Pooleys Lane	CWY200706-a
Parsonage Road Surface Dressing Pre Patching	76	Hatfield	0U526/10	Parsonage Road	From Parsonage Lane To End Of Cul-De-Sac	CWY200707-a
Pooleys Lane Surface Dressing Pre Patching	76	Hatfield	0U544/10	Pooleys Lane	Parsonage Lane To Huggins Lane (west Of House 74)	CWY200708-a
Marshmoor Lane Surface Dressing Pre Patching	76	Hatfield	0U460/10	Marshmoor Lane	Dixons Hill Road To End By Marshmoor	CWY200776-a
Bramble Road Footway Recon	76	Hatfield	0F94/10	Bramble Road	Bramble Road To St Albans Road West	FWY180345-1

2019/20 Forward Works Programme - Draft 1

Division number 77
 Division Welwyn
 District Welwyn Hatfield District
 Report date: February 2018

Notes
 1. Highway Locality Budget funded schemes are shown at the bottom of the sheet highlighted in grey
 2. Road sections that are adjacent to a divisional boundary are underlined

Project Name	Divison (s) affected	Town / Parish	Road Section	Street Name	Location	IWP Ref
Mardley Hill Bridge HCC No. 646	77	Oaklands	B197/420	Mardley Hill	Junc Mardleybury Rd To Junc Gt North Rd	BRG150012-1
C147 Digsweil Road Surface Dressing	71,77	Welwyn Garden City	C147/30	Digsweil Road	30/40 Sign To Knightsfield Roundabout	CWY181294-a
C147 Digsweil Road Surface Dressing	71,77	Welwyn Garden City	C147/50	Digsweil Road	Knightsfield Rbt To Bessemer Road Island	CWY181294-a
Codicote Road Localised Patching	77	Welwyn	C46/30	Codicote Road	Between footpath opposite Dowdells Wood and Kimpton Road junction	CWY192350-1
0U8/5 Kimpton Road Localised Patching	77	Welwyn	<u>0U8/5</u>	Kimpton Road	Fullingmill Lane To Linces Farm Road	CWY192351-1
0U8/10 Kimpton Road Localised Patching	77	Welwyn	<u>0U8/10</u>	Kimpton Road	Oakhill Drive To C46 Codicote Road	CWY192352-1
Gipsy Lane Crack Sealing	77	Knebworth	0U75/5	Wych Elm Lane	District Boundary To Jw Spinney Lane	CWY192383-1
Heathlands Thin Surfacing	77	Oaklands	0U1420/10	Heathlands	Mardley Wood To End Of Road	CWY192601-1
Mardley Wood Thin Surfacing	77	Oaklands	0U1428/10	Mardley Wood	Mardley Hill To T Junction	CWY192602-1
Mardley Wood Thin Surfacing	77	Oaklands	0U1428/20	Mardley Wood	Western End To Eastern End	CWY192602-1
High Street and School Lane Junction Resurfacing	77	Welwyn	0U1336/10	High Street	Prospect Place To Codicote Road	CWY192671-1
High Street and School Lane Junction Resurfacing	77	Welwyn	0U87/10	School Lane	High Street to house 68	CWY192671-1
Digsweil Park Road Local Resurfacing	77	Welwyn Garden City	0U229/20	Digsweil Park Road	Bessemer Road To Hertford Road	CWY192686-1
Kimpton Road Surface Dressing Pre Patching	77	Welwyn	0U8/20	Kimpton Road	C46 Codicote Rd Nw To District Boundary	CWY200691-a
Digsweil Park Road E Surface Dressing Pre Patching	77	Welwyn Garden City	0U229/20	Digsweil Park Road	Bessemer Road To Hertford Road	CWY200695-a
White Horse Lane Surface Dressing Pre Patching	77	Burnham Green	0U56/10	White Horse Lane	East Herts boundary by Welches Farm to Mardleybury Road	CWY200741-a
B1000/C182 Hertford Road Surface Dressing Pre Patching	77	Tewin	C182/20	Hertford Road	District Boundary to Bessemer Road roundabout	CWY200785-a
White Hill Drainage Works	77	Welwyn	0U86/10	Whitehill	School Lane To Homerswood Lane	DRN090013-w
Hill Farm Lane Drainage Works Main Scheme	77	Ayot St Lawrence	0U41/10	Hill Farm Lane	Bride Hall Lane To Codicote Road	DRN120046-1
Harmer Green Lane Drainage Scheme Works	77,77,77,77,77,77,77,77	Welwyn	0U55/30	Harmer Green Lane	Speed sign by house 56 to C49 New Road	DRN130013-1
Harmer Green Lane Drainage Scheme Works	77,77,77,77,77,77,77,77	Welwyn	0U1282/10	Harmer Dell	From Harmer Gn Ln To The Dell	DRN130013-1
Harmer Green Lane Drainage Scheme Works	77,77,77,77,77,77,77,77	Welwyn	C182/20	Hertford Road	District Boundary to Bessemer Road roundabout	DRN130013-1
Harmer Green Lane Drainage Scheme Works	77,77,77,77,77,77,77,77	Welwyn	C49/10	Harmer Green Lane	Junc Hertford Road C182 To Junc New Road	DRN130013-1
Harmer Green Lane Drainage Scheme Works	77,77,77,77,77,77,77,77	Welwyn	C49/10	Harmer Green Lane	Junc Hertford Road C182 To Junc New Road	DRN130013-1
Harmer Green Lane Drainage Scheme Works	77,77,77,77,77,77,77,77	Welwyn	C49/10	Harmer Green Lane	Junc Hertford Road C182 To Junc New Road	DRN130013-1
Harmer Green Lane Drainage Scheme Works	77,77,77,77,77,77,77,77	Welwyn	C49/20	New Road	Junc Harmer Gn Lane To Junc Adele Avenue	DRN130013-1
Harmer Green Lane Drainage Scheme Works	77,77,77,77,77,77,77,77	Welwyn	0U55/10	Harmer Green Lane	C49 New Road To Station Road	DRN130013-1

2019/20 Forward Works Programme - Draft 1

Division number 78
 Division Welwyn Garden City South
 District Welwyn Hatfield District
 Report date: February 2018

Notes
 1. Highway Locality Budget funded schemes are shown at the bottom of the sheet highlighted in grey
 2. Road sections that are adjacent to a divisional boundary are underlined

Project Name	Divison (s) affected	Town / Parish	Road Section	Street Name	Location	IWP Ref
Cedar Walk Thin Surfacing	78	Welwyn Garden City	0U1637/10	Cedar Walk	Bellmouth off Cypress Avenue	CWY192598-1
Cypress Avenue Thin Surfacing	78	Welwyn Garden City	0U1636/10	Cypress Avenue	B195 Sylvan Way Rbt To End (elec Sub St)	CWY192599-1
Burrowfield & Southfield Local Resurfacing	78	Welwyn Garden City	<u>0U134/10</u>	Burrowfield	End By Sub Station To A1000 Chequers	CWY192627-1
Burrowfield & Southfield Local Resurfacing	78	Welwyn Garden City	0U1252/10	Southfield	Burrowfields To End	CWY192627-1

HERTFORDSHIRE COUNTY COUNCIL

**CABINET
MONDAY 19 MARCH 2018 AT 2.00PM**

<u>Agenda Item</u> <u>No.</u> 7
--

PROVISION OF A SUSTAINABLE HOUSEHOLD WASTE RECYCLING CENTRE NETWORK

Report of the Chief Executive & Director of Environment

Executive Member: Terry Hone, Community Safety & Waste Management

Authors: Matthew King, Head of Waste Management & Environmental Resource Planning (Tel: 01992 556207)
Alexandra Radley, Senior Project Officer (Tel: 01992 556165)

1. Purpose of report

- 1.1 To present to Cabinet an overview of the current costs and pressures in the provision of Household Waste Recycling Centre (HWRC) network and set out a future vision for how a sustainable network may operate in a challenging financial climate and with increasing user expectations and demand.

2. Background

- 2.1 Household Waste Recycling Centres (HWRCs) are provided by Hertfordshire County Council as the Waste Disposal Authority (WDA) under Section 51 of the Environmental Protection Act 1990. It is a statutory requirement to provide places within the county for use by residents to dispose of their own household waste.
- 2.2 The County Council currently provides a network of 17 HWRCs geographically spread over the county. The service is run on behalf of the authority by AmeyCespa (East) Limited ('Amey') who were awarded an 8 ½ year contract running until March 2023.
- 2.3 Following the introduction of efficiency and savings measures in January 2015, sixteen of the centres are open for five days a week. They operate for eight hours each day and during the summer two of these centres, Waterdale and Stevenage, are open for ten hours each day. The Buntingford HWRC operates for three hours every day of the week.

- 2.4 As a result of the service changes, financial savings of £750,000 were delivered in 2015/16. Further savings under the Amey contract of £605,000 were delivered in 2017/18 associated with the sub-contractor haulage contract and contractual income levels for marketing recyclable material that were guaranteed at the time of tender.
- 2.5 Since the time of procurement in 2012, markets for the sale of material have been significantly affected by world economic conditions adding pressure to the viability of Amey's operation.
- 2.6 The Council was approached by Amey in November 2017 who confirmed an intention to undertake operational changes in order to reduce its financial burden under the contract. Specifically, to align the operation of the van permit scheme to the position tendered, such that residents are not permitted to re-apply for a van permit in a 12 month period. The primary concern for their approach was concerns on the lack of incentive to perform above the contractual minimum baseline position for the diversion of 65% of all material received from the residual waste (e.g. disposal to landfill).

3. Recommendations

- 3.1 The Community Safety & Waste Management Cabinet Panel will consider a report on this item of business at its meeting on 13 March 2017. The Panel will be asked to note:
 - i. Amey's intended cessation of re-applications in-year for the commercial vehicle and van permit scheme.
 - ii. that officers will work with Amey to introduce a better online digital platform for the van permit scheme, introducing the system as soon as possible and work with Amey to explore ways of expanding and improving a charged commercial waste offer at the HWRCs.
 - iii. officers will work with Amey to introduce an amended residual waste incentive scheme that better protects the council's budgeted position and seeks to maintain high performance levels while not compromising contract regulations; and

Recommend to Cabinet which, if any, of the identified future saving and/or income generation options as outlined in Appendix 3 of this report should be taken forward with an update back to the Community Safety & Waste Management Cabinet Panel with further detail and a suggested form of stakeholder consultation.

3.2 The Cabinet Panel's recommendation/s to Cabinet will be reported orally at the Cabinet meeting and circulated to Members in the Order of Business sheet

4. Summary

4.1 The HWRC contract with Amey is comparably high performing and low cost, however, increased pressure is being experienced by increased visitor numbers, aging facilities and market conditions that are proving a disincentive to the contractor which represents a risk to the council's budget position and service delivery.

4.2 In order to achieve a more sustainable HWRC network for the future, targeted savings and/or income options have been developed to both ease pressure on the council and provide a basis for the contractor to continue performing at a high level.

4.3 In developing these options, this report outlines the Council's obligations under current legislation and explores the possibilities for the implementation of future policies that, for example, provide cost recovery in the same way as a district or borough council may seek to recover the costs of their garden waste collection services.

5. Context

5.1 The cost of the HWRC network in Hertfordshire in 2016/17 was £5,945,058:-

5.1.1 Site operation, management & supervision by Amey – Includes the provision of staff, container servicing and haulage, site overheads, maintenance and guaranteed contractual income for management of all materials received at the centres (excluding residual waste) £3,643,941

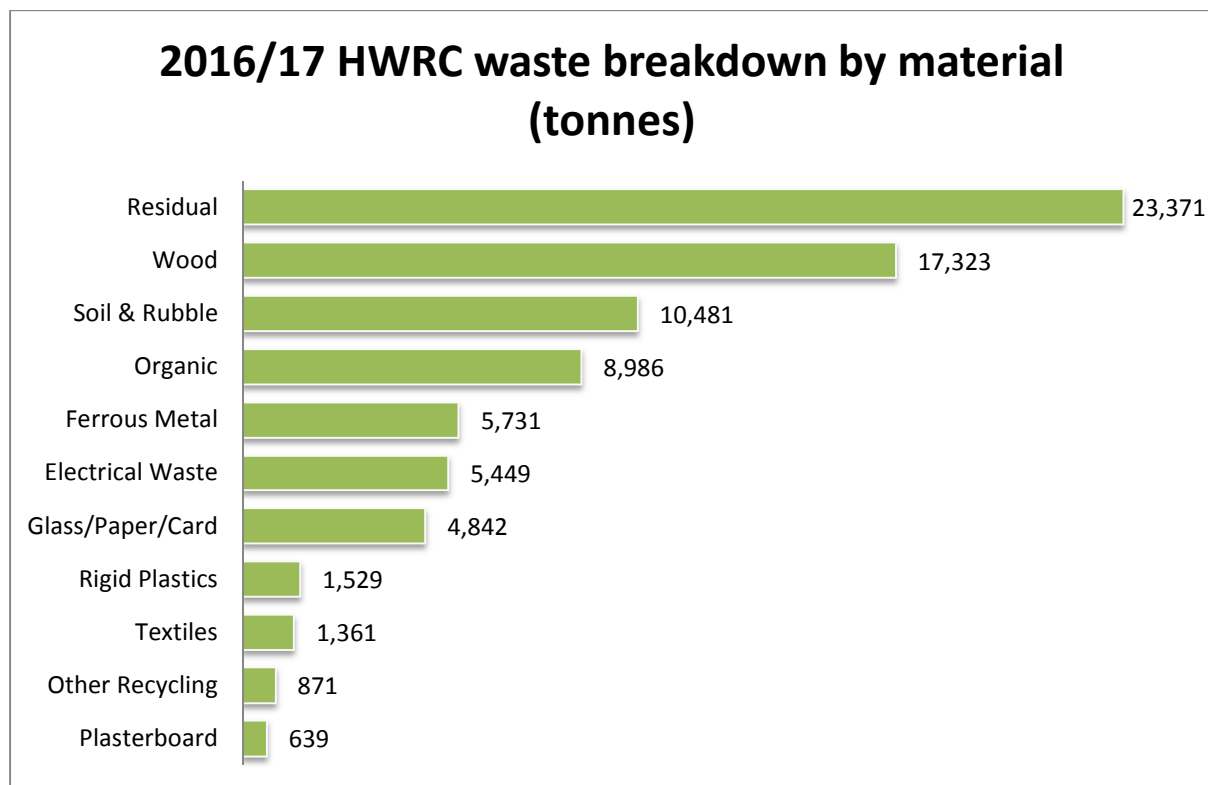
5.1.2 Disposal of residual waste (direct cost to the County Council)
£2,301,117

5.2 A 2016/17 survey conducted by the National Association of Waste Disposal Officers provided an indication of value for money against comparable, two-tier authorities and identified that the current Council HWRC network offers excellent value for money when compared to other services.

5.3 The cost of providing the HWRC network in Hertfordshire is considerably less than average, at a cost of c. £350k per HWRC compared to the national average of c. £480k. Given that the HWRC network contains 17 centres this represents provision of a good service for c. £2.2m per annum less than the average cost of similar other authority service provision.

5.4 When considering the principal areas of pressure arising from waste delivered to the HWRCs, materials broadly fall into two categories; those that are received in large quantities (see Figure 1) and those whose value is important, be that because they can be income generating or because they represent a high cost of disposal. Some fall into both categories.

Figure 1 – HWRC 2016/17 waste breakdown by material type.



5.5 **Residual waste:** Forms the largest part of all material received through the HWRCs. The high cost of disposing of this material to the Council means this should be the primary focus for better management and controls. Also, less residual waste coming in to the sites would allow Amey to better manage other recycling streams and provide improved customer service.

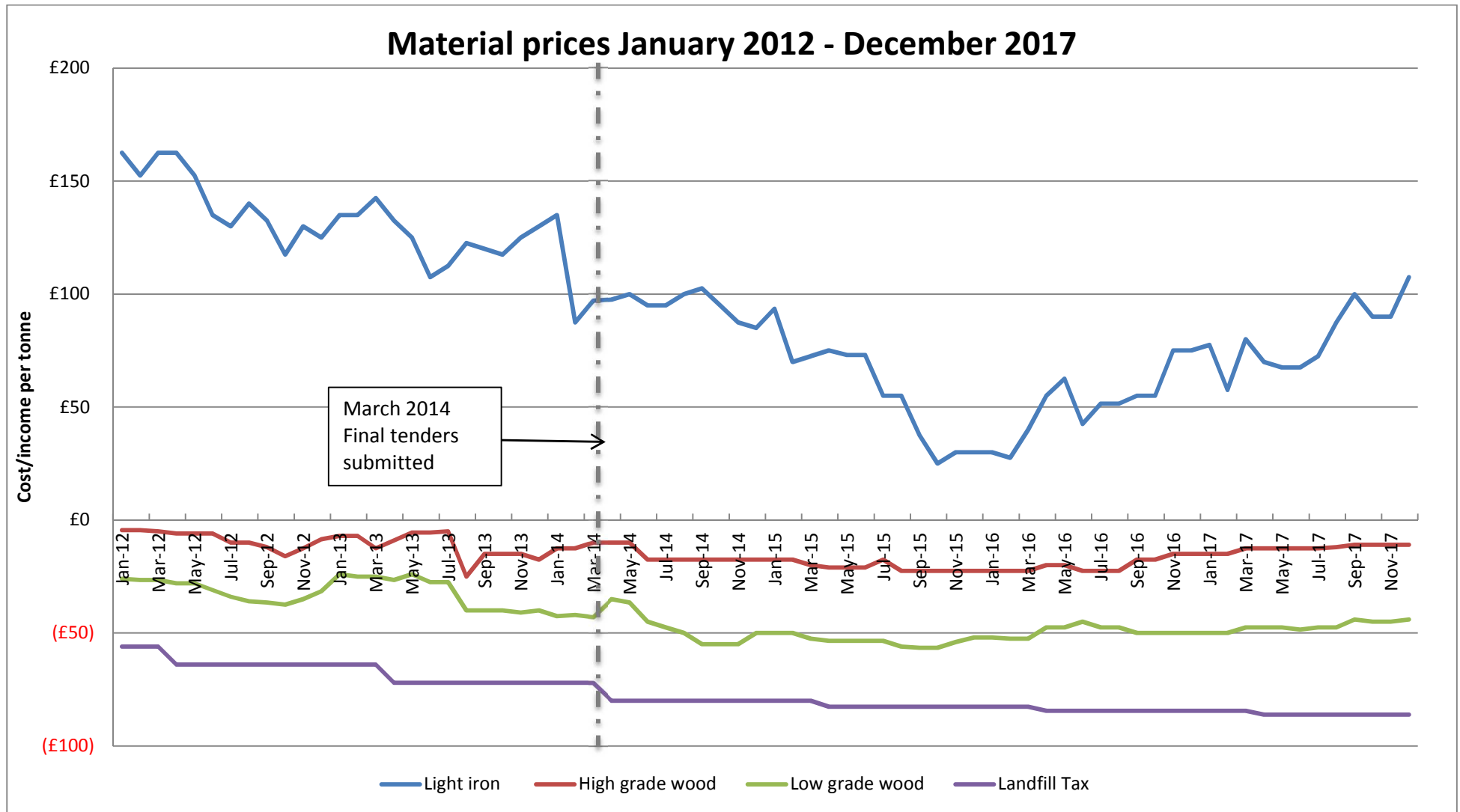
5.6 **Wood waste:** The material is received in high quantities and is predominantly of a low grade (e.g. treated rotten fence panels, laminated chipboard or MDF). As previously reported to the Community Safety & Waste Management Cabinet Panel, the Environment Agency and the Wood Recyclers Association are producing revised guidance (expected in November 2018) on the quality of wood. This is likely to define wood that can be classified as high grade (i.e.

good enough to meet quality requirements of a recycling market) and wood which should be classified as low grade (i.e. suitable as biomass fuel and/or other energy recovery process albeit at higher cost). This has the potential to significantly affect the level of performance and impact on the costs of waste treatment through the HWRCs.

- 5.7 **Construction, demolition and excavation wastes or “CD&E” (e.g. soils and hardcore):** These wastes are classified under the Controlled Waste Regulations 2012 as ‘Industrial’ waste. As ‘Industrial’ wastes with no legal obligation to receive this material at the HWRCs, volumes have been restricted to a car bootfull per month since 2004 although this policy remains the principal reason for complaint about the services provided.
- 5.8 **Organic waste:** Evidence suggests that levels in district and boroughs that have implemented chargeable garden waste schemes are seeing diversion back into the local HWRCs. For example, the Rickmansworth HWRC is almost exclusively used by residents in a chargeable green waste collection service area and the volume of green waste into the centre increased by 29% in the year after the charge was introduced. This compares with an increase of 8% in the remaining 16 centres over the same period and is a logical impact of introducing charges in one part of a system while continuing to offer free disposal in another part. It is worth noting that legislation prevents the Council from charging for the disposal of green waste (which is defined as household waste) at HWRCs. There is an increased level of risk that volumes and therefore costs to Amey (who are contractually obligated to pay for the treatment and disposal of green waste) will continue to increase with further roll-out of chargeable collection schemes and/or reduced take up of chargeable schemes as residents decide to instead use the HWRCs.
- 5.9 **Ferrous metal and electrical wastes:** It has been reported for some time that the world commodity markets have generally experienced a downward trend although more recently the markets for these materials have shown encouraging signs of recovery which should go some way to supporting the contractor’s financial position in the immediate term.
- 5.10 The volatility of world markets is demonstrated in figure 2 below. This shows the difference in the costs of wood wastes per tonne (gate fee only and excluding haulage costs) and the level of risk that is posed by moving from high

grade recyclable wood destinations to low grade or worse, into the residual waste (an indication of the residual waste costs is shown in figure 2 as landfill tax levels).

Figure 2 – Commodity prices



6. Amey

- 6.1 The contract with Amey effectively passed all risk for the management and cost of all materials delivered to the HWRCs except for residual waste, which remained with the Council. Furthermore, the contract requires a fixed annual level of income to be provided to the Council with sums generated above that shared between the parties. The contract position, therefore with regards to the negative market movement has proved very beneficial to the Council in mitigating financial pressures that would otherwise have arisen since the start of the contract. It has affected the contractor negatively and, by consequence, perhaps stifled some investment and innovation opportunities that the council may want to develop in partnership with Amey over the long-term contract.
- 6.2 Amey have adhered to the provisions within the contract in terms of performance and have provided payments to the Council for the management of the recyclable material despite making a net loss on the management and haulage of the material.
- 6.3 A formal approach by Amey in November 2017 outlined their principal concern as a lack of incentive for them to exceed contract minimum baselines for the diversion of material from the residual waste. The contract requires a minimum diversion level of 65% and levels throughout 2017/18 have consistently been in the region of 71%.
- 6.4 To put this in context, the network received 80,582 tonnes of waste in 2016/17, of which 71% was diverted from residual waste disposal. This leaves 23,368 tonnes requiring disposal. The effect of Amey reverting to the baseline position of 65% diversion from landfill, assuming the same level of tonnage through the centres, would require an additional 4,836 tonnes of residual waste disposal at the county council's cost. The current level of disposal of residual HWRC waste is in the region of £110 per tonne and therefore, a pressure in the order of £532,000 could arise on the Council.
- 6.5 Amey's current operation of the van permit scheme differs from their bid and contract position by allowing unlimited reapplications and they intend to introduce a limit of 12 visits per year. Such restrictions have become common-place nationally.

- 6.6 Amey have been working with the council on a more appropriate digital platform for administering the system and the contractor is developing an improved commercial waste offering, for example, exploring if the 2 mid-week closure days could be used as a means of providing legitimate outlets for commercial waste disposal and/or an option for householders with large quantities of non-household waste rather than use of traditional skip type disposal.
- 6.7 Since the formal approach by Amey in November 2017, officers have conducted substantial investigations into the costs of alternative service provision should the worst case scenario of contract failure occur. The conclusion is that any other alternative provision for the same or similar level of service, be it a replacement contractor, in-house service or arm's length local authority controlled company provision would all require a new pressure for the county council in the order of at least £500,000.

7. Legislation

- 7.1 The principal purpose of HWRCs is to provide facilities for residents that are not readily available at the kerbside. A well-functioning network will not duplicate, but instead compliment, effective kerbside services and typically receive bulky items such as furniture, mattresses, larger garden cuttings and items from garage or shed clearance that residents may carry out from time to time. This is important when considering what is "appropriate and reasonable" access to the HWRCs.
- 7.2 The Environmental Protection Act 1990 ('the 1990 Act') sets out several matters that are relevant to the future sustainability of the Hertfordshire HWRCs in comparison to current mode of service provision and policy. They are:-
- 7.2.1 The duty is to provide "*places*" and does not prescribe the number of HWRCs that an authority is required to provide other than being plural. Hertfordshire currently has 17 HWRCs in its network.
- 7.2.2 The network is required to provide facilities where "*persons resident in its area may deposit their household waste*". This means that access can be restricted to Hertfordshire residents only, for "*their*" own waste and that an HWRC is only obliged to receive "*household waste*".
- 7.2.3 Any HWRC provision needs to be available at "*reasonable times*" including a day falling on a weekend.

- 7.2.4 There is a clear provision in the 1990 Act that the council can make a charge for the receipt of wastes other than household. This would include classifications such as commercial waste and industrial waste, e.g. construction, demolition and excavation wastes such as soils and hardcore. Several authorities have taken this further to mean items such as plasterboard, tyres or wood based construction such as fitted kitchen units that arise from a resident's home.
- 7.2.5 Amey's proposed restriction on re-applications for use of the HWRCs by commercial vehicles and/or vans is not specifically set out in the 1990 Act. Restrictions on the types of material are permitted and a charge can be made as above but the legislation does not specifically permit restrictions or charges for types of vehicle. That a HWRC must be '*reasonably accessible*' has been interpreted by several local authorities as 12 visits per annum and, in the example of Warwickshire County Council, as 6 or 4 visits per year dependent on van size. This authority was challenged on their policy and the local government ombudsman concluded that that it was a policy which the council was entitled to adopt.
- 7.3 Legislation, which came into effect in March 2015 the "Local Authorities (Prohibition of Charging Residents to Deposit Household Waste) Order" prohibits councils from charging their residents for the use of HWRCs either at the point of entry, exit or disposal (of household waste). This does not extend to non-residents who may still be denied access through resident only permit schemes or charged for accessing an authority facility in an area other than which they reside (Information on existing border controls for HWRC access is shown as Appendix 2), nor does it restrict charges for certain types of waste.
- 7.4 The Government's Litter Strategy for England, was published on 10 April 2016 and considered that an increasing number of councils have introduced charges for the use of HWRCs for what are considered 'non household' waste streams, in particular DIY waste from home renovations. The publication highlighted guidance contained within the Waste & Resources Action Programme (WRAP) HWRC Guide, last updated in January 2016, which suggested that DIY waste is classed as household waste: "...if it results from work a householder would normally carry out."
- 7.5 The Government's strategy states: "*It is therefore important that, where charges are proposed, they are proportionate and transparent and are made in*

consultation with local residents so that local services meet local needs.” An interpretation of the wider Government statement is that charges should be based on cost recovery rather than profit making and demonstrably and transparently communicated in an appropriate manner at the facility and in media such as websites.

- 7.6 The Government has pledged to work with WRAP to review current guidance to *“ensure this reflects changes in the law and to make clear what can and cannot be charged for at HWRCs, including in respect of DIY waste”*. This revised guidance, which it is claimed will also explore ways of managing HWRC services to facilitate access for local householders and small businesses ‘at proportionate cost’ was due to be published by the end of 2017 but is not available at the time of writing. In any event, no changes have been made to the legislation pertaining to provision of HWRCs since 2015.

8. Data Analysis

- 8.1 Data provided by Amey shows that 32,790 van permits have been issued between December 2014 and November 2017, of which 9.2% have been issued to non-Hertfordshire residents. This is proportionally higher than the surveyed percentage of non-residents using the HWRCs which was 6%.
- 8.2 The information indicates that 90% of vans issued with a permit since the scheme was introduced in December 2014 have yet to submit a re-application, 9% of vans have been issued with 2 permits and just 1% have been issued with 3 or more permits. This suggests that the 12 visit per annum permit limit intended for implementation by Amey would be more than proportionate for the majority of applicants and that it is a minority of serial users that could be considered to be visiting the centres in excess of that which would be expected as waste generation in the normal course of living.
- 8.3 The Automatic Number Plate Recognition (ANPR) system across the network has now been in operation for some months and does highlight disproportionate use of HWRCs by some users (not solely van users). Table 1 below shows a summary of findings from the ANPR data for the 3 month period: from 7 Sept 2017 to 6 December.

Table 1

	On 8 or 9 occasions	Between 10 – 20 occasions	Between 20 – 30 occasions	Between 30 – 40 occasions	Between 40 – 50 occasions	On over 50 occasions
No of specific users attending HWRCs	25	44	10	4	2	7

8.4 Effective challenge of users considered to be bringing in commercial waste in to the HWRCs is the responsibility of the contractor although it is acknowledged that this is not always easy during peak usage times and improvements in this regard are generally dependent on staffing levels and effective systems.

8.5 It is anticipated that a new online digital application platform could be in place by autumn 2018. This could provide multiple benefits including the potential to remove conflict at the centres, allowing for resources to concentrate on performance and services for residents, shortening the customer journey in the provision of permits through electronic means and better informing usage patterns and remaining visit numbers.

9. Peer authority research

9.1 A significant number of Waste Disposal Authorities in England have introduced, or are considering the introduction of, a range of measures to reduce the cost of providing their HWRCs and/or avoid closures of centres. These include charging for non-household wastes, requesting proof of residency, reducing opening hours and reducing the number of centres in their networks. Appendix 1 provides information on the various schemes and Appendix 3 sets out, in summary form, a range of targeted potential options for the Panel to consider and that could provide operational savings and/or generate income.

9.2 The potential savings and income identified are indicative and any final sums will be subject to negotiations with Amey prior to implementation.

- 9.3 It should be noted that there is a perceived risk by residents that some measures introduced to reduce the cost of providing a HWRC network may increase instances of fly tipping. A recently agreed common definition of fly-tipping in Hertfordshire will assist in measuring what, if any, impacts may arise and evidence from the Hertfordshire fly-tipping group is providing encouraging statistics on a reducing trend. There was no demonstrable evidence of increased fly-tipping post the council's changes to operational days and hours in January 2015 and other authorities such as Devon County Council and West Sussex County Council who introduced charges for non-household waste at their centres experienced a decrease in fly tipping incidents on implementation.
- 9.4 It is prudent to work on the basis that any or all the proposed saving options identified in Appendix 3 below will require a public and stakeholder consultation exercise to be completed although it should be noted that adopting multiple options may impact on the deliverable sums.

10. Key considerations for a sustainable HWRC Network

- 10.1 The aging HWRC network will require investment to adequately manage increasing population and housing numbers and to try and avoid escalating disposal costs and a decline in performance. The November 2017 Annex to the Authority's Local Authority Collected Waste Spatial Strategy 2016 (LACWSS16) identified the pressures in housing growth, deficiencies in the existing network and set out an ambition to provide a network of significantly improved centres.
- 10.2 At the November 2017 meeting of the Community Safety & Waste Management Cabinet Panel it was noted that there was a desire to develop a network of more modern, fit-for-purpose and larger HWRCs. Whilst a wider range of options have been considered than in Appendix 3, without the provision of better 'super-sites', those options which concern further restrictions on the availability of Centres, be that site closure, reduced days and/or hours of operation, are considered to have the potential to add further and unsustainable pressure to the remaining operational centres.
- 10.3 Any changes to service provision and/or policy should, so far as is possible, not negatively affect the budget position; better protect the authority against some of the key risks (e.g. wood waste and increasing residual waste) and provide an incentive against future pressure on both the contracted supplier and the Council.

10.4 The current 'pairing' of HWRCs to provide a 7 day service for residents within a reasonable travelling distance is working well and residents are used to the changes. The provision affords an opportunity to consider what may be the best use of the 2 mid-week closure days. This consideration has formed part of discussions at a recent digital workshop and commercialisation in services meetings. For example, could the Centres be opened on the closures days to accept commercial and other waste on a pay as you throw basis, recouping all operating costs while offering additional flexibility and more productive use of the site.

11. Financial Implications

11.1 This report sets out some key future risks to the HWRC budget, as summarised below, but does not have any immediate financial implications at this time.

11.1.1 The effect of Amey reverting to the baseline position of 65% diversion from landfill, assuming the same level of tonnage through the centres, would mean an estimated pressure in the order of £532,000 to the council. As landfill tax and Energy Recovery Facility (ERF) gate fees rise, this represents increased future risk.

11.1.2 The risk of re-classification of wood is challenging to estimate, however, if 10% of the material was classed as hazardous wood and was disposed into the residual waste, the cost per tonne would rise by c. £70 per tonne with an estimated £120,000 pressure to the council. If 25% of the wood currently classified as suitable for recycling were to be 'downgraded', the cost per tonne would rise by c. £30 per tonne with an estimated £130,000 pressure to the contractor who are liable for disposal costs of this separated material.

11.1.3 The estimated cost of alternative provision for the same or similar level of service, be it a replacement contractor, in-house service or arm's length local authority controlled company provision are considered to all require a new pressure for the council in the order of at least £500,000

11.2 The potential savings and income options are identified in Appendix 3 of this report. Members should note that the sums are indicative as they are based on an interpretation of Amey's financial model. Any final sums will be subject to negotiations with Amey prior to implementation although Members will note that Amey have been requested to add their view on the suggested options.

12. Legal implications

12.1 If an amended residual waste incentive scheme is introduced that better protects the Council's budgeted position and seeks to maintain high performance levels, work will be required with the Council's legal services department to ensure that any proposed changes are not 'material' under the Public Contract Regulations 2015.

13. Equalities implications

- 13.1 When considering proposals placed before Members it is important that they are fully aware of, and have themselves rigorously considered the equalities implications of the decision that they are taking.
- 13.2 Rigorous consideration will ensure that proper appreciation of any potential impact of that decision on the County Council's statutory obligations under the Public Sector Equality Duty. As a minimum this requires decision makers to read and carefully consider the content of any Equalities Impact Assessment (EqIA) produced by officers.
- 13.3 The Equality Act 2010 requires the Council when exercising its functions to have due regard to the need to (a) eliminate discrimination, harassment, victimisation and other conduct prohibited under the Act; (b) advance equality of opportunity between persons who share a relevant protected characteristic and persons who do not share it and (c) foster good relations between persons who share a relevant protected characteristic and persons who do not share it. The protected characteristics under the Equality Act 2010 are age; disability; gender reassignment; marriage and civil partnership; pregnancy and maternity; race; religion and belief, sex and sexual orientation.
- 13.4 It is recognised that there are potential equality implications should changes to the HWRC service occur and if the use of digital platforms is provided for aspects of the service. Should any of the identified options be taken forward for resident consultation, an Equalities Impact Assessment and involvement of the Council's Equality team will be required.

Background Information:

Environmental Protection Act 1990:

<http://www.legislation.gov.uk/ukpga/1990/43/contents>

The Local Authorities (Prohibition of Charging Residents to Deposit Household Waste) Order 2015:

<https://www.legislation.gov.uk/ukdsi/2015/9780111130629>

Public Contract Regulations 2015

<http://www.legislation.gov.uk/uksi/2015/102/contents/made>

Community Safety & Waste Management Cabinet Panel- 8 November 2017

<http://cmis.hertfordshire.gov.uk/hertfordshire/Calendarofcouncilmeetings/tabid/70/ctl/ViewMeetingPublic/mid/397/Meeting/743/Committee/53/Default.aspx>

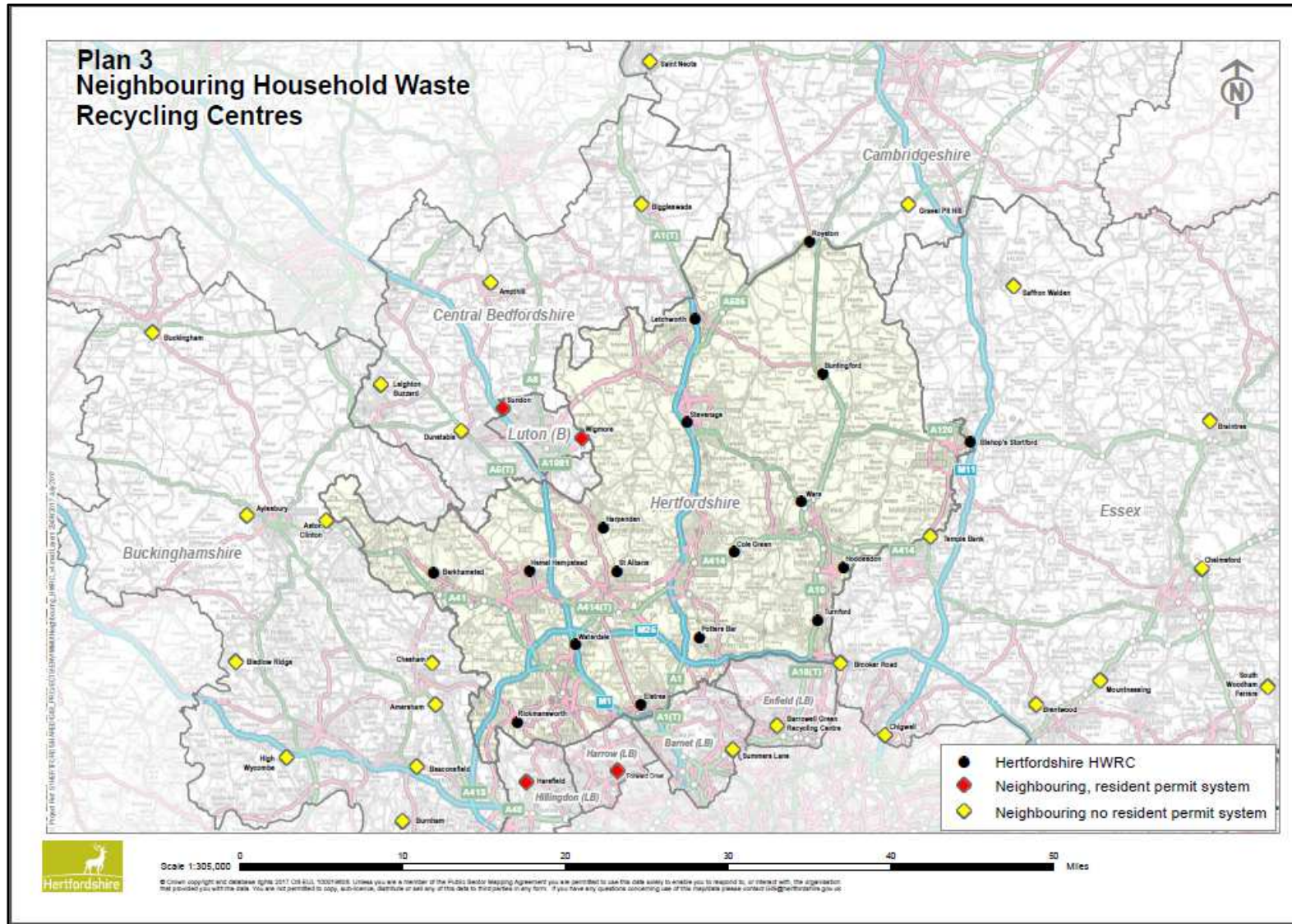
Appendix 1: Authorities that charge for non-household waste and/or have a resident permit scheme in place

Bath & North East Somerset	Resident permit scheme in place	Proof of name and address required to access centres.
Bristol City	Resident permit scheme in place	Photo identification and proof of residency required to access centres.
Caerphilly	Charges for non-household waste	Rubble and soil charges for van users: Small van £35 Medium van £70
Cornwall	Charges for non-household waste	Charges introduced in 2014 Rubble and soil 31.75 per bag Plasterboard £4.40 per bag
Devon	Charges for non-household waste	Rubble and soil £2.10 per bag Tyres £3.60 Plasterboard £4.00 per bag
Hampshire	Charges for non-household waste	Rubble and soil £2.50 per bag Plasterboard £10 per bag Tyres not accepted
Harrow	Resident permit scheme in place	Non-residents may use the centre at a cost of £20 per visit.
Hillingdon	Charges for non-household waste	Charges introduced in 2008 free access to disposal facilities strictly restricted to residents with a 'Hillingdon First Card' or acceptable proof of residence in Hillingdon. Non-residents may use the centre at a cost of £10 per visit.
	Resident permit scheme in place	Charges introduced in 2006. All non-household wastes charged at a minimum of £16.
Kent	Charges for non-household waste	Tyres (up to two) £5
	Resident permit scheme in place	Non-residents may use the Dartford centre at a cost of £5 per visit. No resident only restrictions at other 17 centres.

Lancashire	Charges for non-household waste	Changes introduced in 2015 Residents are permitted to bring 10 bags to the centre and additional bags are charged for. Rubble and soil £3.50 per bag
Leicestershire	Charges for non-household waste	Rubble and soil £3 per bag Plasterboard £3 per bag
Luton	Resident permit scheme in place	A resident only permit scheme is in place.
Norfolk	Charges for non-household waste	DIY 'Pay As You Throw' started in 2007. Free disposal is provided for one 80 litre bag per week otherwise DIY waste can be disposed of at a cost of: Rubble and soil £4.70 per bag Plasterboard £7.60 per bag A small car load £37 A large car load £79
Northamptonshire	Charges for non-household waste	Trade charges for exceeding permitted amount: Rubble and soil £4 per bag Plasterboard £14.23 per bag
North Lincolnshire	Charges for non-household waste	Rubble and soil £2 per bag Tyres £4 Plasterboard £2 per bag
North Yorkshire	Charges for non-household waste	Rubble and soil £3.10 per bag Tyres from £1.70 Plasterboard £2.40 per bag
Nottinghamshire	Resident permit scheme in place	Residents are required to register before they visit a centre
Oxfordshire	Charges for non-household waste	Started making a nominal charge for 'excessive' non-household waste in 2002 of £1 per item. From October 2017 this increased to £1.50 per item and £2.50 for plasterboard.

Poole	Charges for non-household waste	<p>Charges introduced in 2014 Rubble and soil £1.50 Tyres £5.00 Plasterboard £2.00 per bag</p> <p>A reduction in tonnage occurred. The following is the change to tonnage in Apr-Sept 2015/16 compared to the same period in 2014/15: Asbestos: -72% Plasterboard: -66% Soil and rubble: -62% Tyres: -86% Gas bottles: -84%</p>
Somerset	Charges for non-household waste	<p>Charges introduced in 2011. Rubble and soil £3.60 per bag Plasterboard £4.00 per bag</p>
South Gloucestershire	Charges for non-household waste	<p>Charges introduced in 2002 once an allowance of 6 bags has been reached.</p> <p>Each bag charged at £2.50</p> <p>Non-household waste tonnages have dropped from c.10,000 tonnes in 2008 to c.4,000 tonnes per year in 2016.</p>
	Resident permit scheme in place	Residents must register their vehicle prior to visiting a centre.
Surrey	Charges for non-household waste	<p>Rubble and soil £4.00 per bag Tyres £5.00 Plasterboard £4.00 per bag</p>
	Resident permit scheme in place	Surrey resident scheme in place. Non-residents can use two centres where they will be charged the standard waste disposal rate.
Warwickshire	Charges for non-household waste	<p>Trade charges for exceeding permitted quantity: Rubble and soil £4.00 per bag Tyres £6.00 Plasterboard £26.50</p>
West Berkshire	Charges for non-household waste	<p>Charges introduced in September 2017 Rubble and soil £2.45 per bag Plasterboard £4.10 per bag</p>
	Resident permit scheme in place	All residents sent a permit which must be displayed when using the centres. Some eligible Hampshire residents also sent a permit.

Appendix 2: Neighbouring authority resident only controls



Appendix 3: Potential saving options

Change to service	Benefits	Risks	Annual ongoing saving	Implementation possible from	Amey Comments
<p>1. Resident only permit scheme and charge non-Hertfordshire residents to use the centres</p>	<p>Maintain the service without incurring a cost</p> <p>Discourage use of the service by non-residents</p> <p>Increase capacity at the centre for Hertfordshire residents</p> <p>Contribute towards a reduction in centre servicing</p>	<p>Service users would need to prove they are a Hertfordshire resident</p> <p>Other authorities may start to charge (or ban) Hertfordshire residents to use their service</p>	<p>£100,000 to £140,000</p> <p>Unlikely to be sustained</p>	<p>Late 2018/19</p>	<p>Resident only permit scheme would likely reduce disposal costs across the service at specific centres (Border sites) but limited to no effect on others. This would have the benefit of reducing volumes of waste and therefore disposal and transport costs.</p> <p>The option could give rise to safety concerns around challenging non-residents and stopping them tipping but technology (bodycams) would be implemented to mitigate the adverse effects.</p> <p>It is likely that other authorities would implement similar schemes which would mean any benefits would be short lived as Herts residents using other authority's services would be drawn back into the council's service.</p>

<p>2. Charging service users to deposit non-household waste including tyres, plasterboard and soil and rubble waste</p>	<p>Maintain the service without incurring a cost</p> <p>Reduction in the amount of waste entering the centre</p> <p>Increased capacity at the centre</p> <p>A reduction in disposal costs</p> <p>Contribute towards a reduction in centre servicing</p>	<p>Could be perceived as a service cut by residents</p> <p>Department for Communities and Local Government may review legislation</p>	<p>£300,000</p>	<p>Late 2018/19</p>	<p>This option is deliverable and our calculations of financial saving are not too dissimilar from those estimated here. The largest unknown variable is the volume of waste that continues to be delivered to the HWRCs after the introduction of a pay-per-throw scheme.</p>
---	---	---	-----------------	---------------------	--

<p>3. Restricting van permits to six (6) visits per year</p>	<p>Reduction in the amount of waste entering the centres</p> <p>Actively mitigates abuse of the service by commercial vehicles</p> <p>Contribute towards a reduction in centre servicing</p>	<p>Could be contested by residents</p>	<p>up to £150,000</p>	<p>Late 2018/19</p>	<p>Amey are actively pursuing reversion to 12 visits per annum. Savings for this increased restriction to 6 visits are, assuming half the waste is residual waste, estimated to be £150,000 per annum.</p>
--	--	--	-----------------------	---------------------	--

HERTFORDSHIRE COUNTY COUNCIL

CABINET
MONDAY, 19 MARCH 2018 at 2.00PM

Cabinet
Agenda Item No.

8

CHANGES TO THE COUNTY COUNCIL'S CONSTITUTION

Report of the Chief Legal Officer

Author: Kathryn Pettitt, Chief Legal Officer (Tel: 01992 555527)

Executive Member: J D Williams, Leader of the Council

1. Purpose of report

- 1.1 To seek Member approval to changes to the Standing Orders for Council meetings (Annex 6 to the Constitution) as set out in this report.

2. Summary and Background

- 2.1 Amendments are proposed to Standing Order 8 of Annex 6 to the Constitution (Standing Orders for Council Meetings) relating to the time allowed for Questions to Executive Members so that one complete rotation of questions to the Leader of the Council and all members of the Executive can take place prior to the expiry of Executive Member question time. These amendments are being proposed following the meeting of Council in February 2018 where Executive Member question time finished prior to questions being asked to all members of the Executive.
- 2.2 Attached to this Report is an Appendix setting out revisions to Standing Order 8(1) to (8) of Annex 6 to the Constitution to cover the changes to Executive Member question time mentioned in 2.1. The substantive revisions to the current version of Standing Orders for Council Meetings appear in bold italics.
- 2.3 Standing Order 1(2) of Annex 6 to the Constitution provides that the February meeting of Council should be on a weekday not during half-term, to be determined by the Council. The Programme of Meetings September 2018-July 2019 which is being presented to Council at its meeting on 27 March 2018 proposes that the meeting of Council in February 2019 should be held on 19 February which is during half term. Council, therefore, will need to vary Standing Order 1(2) to allow for this meeting to be held during half term.
- 2.4 The Constitution provides that changes to standing orders for Council can only be varied or revoked after consideration of a report from Cabinet.

3. Recommendations

3.1 That Cabinet recommends to County Council that:

- (a) Standing Order 8 (Questions) for Council Meetings of Annex 6 to the Constitution be amended as set out in the Appendix to the Report and incorporated into the County Council's Constitution;
- (b) Subject to Council agreeing the Programme of Meetings September 2018-July 2019 which is being presented to Council at its meeting on 27 March 2018 Standing Order 1(2) of Annex 6 to the Constitution be varied for 2019 by deleting the words 'not during half term';
- (c) the Chief Legal Officer be authorised to make any consequential amendments as may be necessary to the Constitution to give effect to the decisions at (a) and (b) above.

3.2 Cabinet's recommendation/s to Council will be reported orally at the Council meeting and circulated to Members in the Order of Business sheet.

4. Financial Implications

4.1 There are no financial implications arising from this report.

Background Information

None

ANNEX 6 TO THE CONSTITUTION– COUNCIL STANDING ORDERS

STANDING ORDER 8 - Questions

Questions from Members to Leader and Executive Members

- (1) At each meeting of the Council there shall be an opportunity (referred to in this Standing Order as “Question Time”) for members of the Council to put oral questions to the Leader of the Council and Executive Members about the policies and priorities relevant to their portfolios.
- (2) Question Time shall take place at the end of consideration of the Executive Report under Standing Order 7.
- (3) Question Time shall be divided into two parts:
 - (a) Oral questions under Standing Order 8(1) from members who are members of political groups represented on the Council (“Group Question Time”); and
 - (b) Oral questions under Standing Order 8(1) from members who are not members of political groups represented on the Council (“Independent Members Question Time”).
- (4) Group Question Time shall precede Independent Members Question Time and shall involve oral questions being asked in rotation among the political groups, starting with the largest opposition group followed by other opposition groups and concluding with the administration group (“**a full rotation**”), such questions being asked to the Leader of the Council and the Executive Members in **turn** with “**full rotations**” being repeated until the end of Group Question Time **under Standing Order 8(7)(c)**. Questioners shall be nominated by Group Leaders.
- (5) Independent Members Question Time shall follow Group Question Time and shall be an opportunity for members who do not belong to a political group to ask one oral question each, the order of these questions to be decided by the Chairman.
- (6) Each oral question will receive an oral reply unless the person to whom the question is put undertakes to provide a written reply within 7 days. One supplementary question may be asked in relation to each oral question.

(7) Time Limits

(a) Each member asking a question shall have a maximum of 1 minute to ask the question and 1 minute to ask any supplementary question.

(b) A member responding to a question shall have a maximum of 2 minutes to respond to the question and 2 minutes to respond to any supplementary question.

(c) Group Question Time shall end **on the first to occur of (i) or (ii) below:**

(i) when there are no further oral questions **to be asked by** members of political groups

(ii) at the expiration of 1 hour from the start of Group Question Time (**"the 1 hour period"**) or **after the completion of one full rotation** whichever is the **later**

provided that **in the case where the 1 hour period applies as mentioned in (ii) above** if at the end of 1 hour a question is being asked or a response to a question is being given then the question can be asked and responded to or the response given (if the question has been asked before the **end of the 1 hour period**) but no supplementary question shall be asked or responded to after the 1 hour **period**

(8) The minutes of the meeting will record the name of each member asking an oral question and any supplementary question and the name of the member who responded.

HERTFORDSHIRE COUNTY COUNCIL

CABINET

MONDAY, 19 MARCH 2018 AT 2.00PM

**HERTFORDSHIRE COUNTY COUNCIL –
APPOINTMENT OF JOINT VENTURE PROPERTY DEVELOPMENT
PARTNER**

Report of the Director of Resources

Author: Mike Evans, Head of Estates Management

Executive Member: David Williams, Leader of the Council (as responsible for the Resources, Property and the Economy portfolio)

1. Purpose of report

- 1.1 To provide Members with an update on the outcome of the final stage of the Competitive Dialogue relating to the appointment of a joint venture property development partner.
- 1.2 To enable Cabinet to consider the award of the contract to the wholly owned subsidiary company (“Devco”) of the Preferred Bidder as set out in the Part 2 report to be the Joint Venture (JV) partner that will enter into a joint venture with Herts Living Limited (HLL).
- 1.3 To provide Cabinet with the corporate structure for the JV and routes for investment and land transfer.
- 1.4 To provide Cabinet with the Delegation Matrix for HLL, the amended Articles of Association for HLL and an update on the HLL Member Advisory Group, which are set out in the Appendices.

2. Summary

- 2.1 Cabinet has previously considered reports relating to this matter, on 13 March 2017, 10 July 2017 and 18 December 2017, and approved the process through which the County Council have selected the Preferred Bidder in line with an EU compliant procurement process and also agreed the creation of HLL.
- 2.2 This report summarises the final stage of the Preferred Bidder process to confirm the detail of the offer and contractual terms, specifically the corporate structure of the JV partnership between the DevCo, the Preferred Bidder and HLL.

- 2.3 This report also seeks approval to award the contract to the DevCo as a wholly owned subsidiary company of the Preferred Bidder and agreement for the proposed Articles of Association and Delegations Matrix for HLL.
- 2.4 The identity of the Preferred Bidder and DevCo will be made public once the contract award letter has been issued and the required standstill period under the EU procurement rules has expired.
- 2.5 The tender exercise set out twelve initial development opportunities as seen in Appendix 1. These sites have been declared surplus by the County Council and are currently to be taken forward via the Joint Venture.
- 2.6 This report is supported by more detailed information which is exempt under Part 1 of Schedule 12A to Local Government Act 1972 (as amended), which is contained in the accompanying Part 2 report.

3. Recommendations

- 3.1 The Resources, Property & the Economy Cabinet Panel will consider a report on this item of business at its meeting on 15 March 2018. The Panel will be asked to recommend to Cabinet the following:

3.1.1. "That Cabinet:

- i. authorises the award of contract to DevCo as a wholly owned subsidiary company of the Preferred Bidder subject to a Parent Company Guarantee from the Preferred Bidder, in accordance with the procurement process, that leads to the formalisation of the partnership between Herts Living Limited and the Preferred Bidder, subject to the award of the contract not occurring until full Council has agreed the recommendation referred to in xi below.*
- ii. approves the delegation matrix for Herts Living Limited, as set out in Appendix 2, and notes that any changes to the Delegations Matrix will be in accordance with the delegations set out within that document.*
- iii. approves the amended Articles of Association for Herts Living Limited, as set out in Appendix 3.*
- iv. approves the County Council entering into the Initial Sites Option Agreement between the County Council, Herts Living Limited and the Joint Venture LLP (as detailed in section 12 of this report) the terms of such documents to be agreed by the Director of Resources, in consultation with the Leader of the*

Council (as responsible for the Resources, Performance & the Economy portfolio).

- v. *authorises the Director of Resources, in consultation with the Leader of the Council (as responsible for the Resources, Performance & the Economy portfolio) to finalise all arrangements, to make any other decisions as are necessary and agree other documents (including the Parent Company Guarantee from the Preferred Bidder) necessary for the County Council to conclude the arrangements in the Recommendation 3.1.1.i*
- vi. *confirms that the Director of Resources has authority to act as the shareholder representative for the County Council regarding Herts Living Limited, and has authority to authorise the Directors of Herts Living Limited to enter into a contract and create the Joint Venture partnership with DevCo as a wholly owned subsidiary company of the Preferred Bidder, including all the required legal documents and such other documents required to enable the setting up of the Joint Venture partnership (as detailed in section 12 of this report).*
- vii. *delegates to the Director of Resources in consultation with the Leader of the Council (as responsible for the Resources, Performance & the Economy portfolio), as representative shareholder for County Council authority to formalise the composition and structure of the HLL Member Advisory Group.*
- viii. *notes the proposed corporate structure of the Joint Venture Partnership and the routes (set out in section 6 of this report) of how the County Council will transfer land for development to Herts Living Limited or the Joint Venture Partnership, and delegates to the Director of Resources in consultation with the Leader of the Council (as responsible for the Resources, Performance & the Economy portfolio), authority to implement the corporate structure of the Joint Venture Partnership and to utilise the routes for investment and the transfer of land for development to Herts Living Limited or the Joint Venture Partnership, (subject to such land being determined as surplus to requirements in accordance with the County Councils Constitution and identified by the County Council as available to Herts Living Limited or the Joint Venture Partnership).*
- ix. *notes that the Director of Resources in consultation with the Leader of the Council (as responsible for the Resources, Performance & the Economy portfolio), will develop with the*

Managing Director of Herts Living Limited the required Business Plan for Herts Living Limited, which will be presented to Cabinet at a later date to agree the terms.

- x. delegates to the Director of Resources in consultation with the Leader of the Council (as responsible for the Resources, Performance & the Economy portfolio), authority to agree and provide a loan to Herts Living Limited in the sum of £325,000, on terms that are acceptable to the Director of Resources in consultation with the Chief Legal Officer with regards the legal documentation required.*
- xi. recommends that full Council approve a limit of £50m for non-treasury investments to cover the arrangements required in accordance with the routes for investment and land transfer (set out in section 6), as required by Ministry of Housing Communities & Local Government statutory guidelines and to be included in a revised Treasury Management & Investment Strategy.*
- xii. delegates (subject to full Council agreeing to recommendation xi) authority to the Director of Resources in consultation with the Leader of the Council (as responsible for the Resources, Performance & the Economy portfolio), to agree and provide loans to Herts Living Limited to fund the purchase of equity in the Joint Venture on terms agreed by the Chief Legal Officer.*

3.2 The Panel's recommendation/s to Cabinet will be reported orally at the Cabinet meeting and circulated to Members in the Order of Business sheet.

4. Background

4.1 In March 2017, Cabinet gave approval to carry out the procurement process to identify a Joint Venture development partner to assist the County Council, through a wholly owned subsidiary (now established as Herts Living Ltd), in the development of 12 initial sites owned by the County Council. The OJEU process proceeded through autumn/summer 2017.

4.2 Officers completed the evaluation of final tenders submitted as part of the procurement process and on 18 December 2017 Cabinet agreed (amongst other recommendations/decisions) the selection of the Preferred Bidder, and delegated to the Director of Resources, in

consultation with the Leader of the Council (as responsible for the Resources, Performance & Economy portfolio), to enter into discussions with the Preferred Bidder with a view to clarifying, specifying and optimising aspects of the Preferred Bidder's final tender (including but not limited to project governance, sites to be developed, phasing, financial profile and communications) and to confirm commitments contained in the final tender to be in a position to award the contract to the Preferred Bidder.

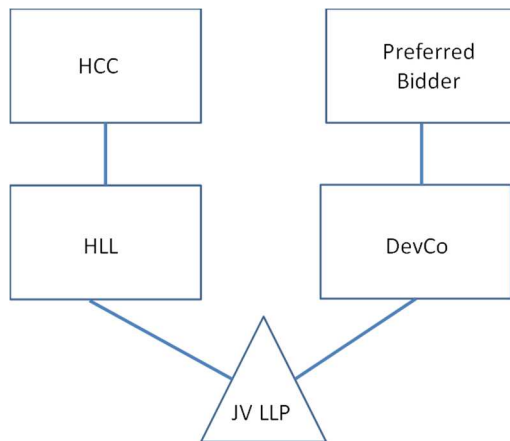
- 4.3 The County Council is now in a position to:
- 4.3.1 award the Contract to DevCo and for HLL to enter into the Joint Venture, which will allow each party to participate in the property development of selected sites, and to share equally in the development profits. The proposed terms of the Joint Venture are set out in Section 12 of this report, and these will be contained in the Partnership Agreement to be entered into by the parties.
 - 4.3.2 bring forward property development opportunities and to realise improved financial returns over the long term, which may be achieved via disposal of surplus land and assets (subject to compliance with the County Council's Constitution with regards to disposal and declaring such land/assets surplus to requirements).
 - 4.3.3 agree the amended Articles of Association (Appendix 3) and the composition of the Delegations Matrix (Appendix 2), for HLL (details of which are set out in section 7).
- 4.4 Cabinet requested that the Business Plan for HLL be referred to Cabinet to consider and agree. The Director of Resources will develop the Business Plan for HLL with the Managing Director of HLL, in consultation with the Directors of HLL, and recommended to the Shareholder Representative.
- 4.5 This proposal provides enhanced capital receipts and a share of developers profit compared with traditional disposal to the market. These benefits are considered sufficient to outweigh the potential risk from fluctuations in the property market.

5. The Procurement Process

- 5.1 All elements of the procurement process were robust and transparent and complied with the Public Contracts Regulations 2015 (PCR 2015), as set out in the report to Cabinet on 18 December 2017.
- 5.2 The final stage of the procurement process leading to contract award is described as the Preferred Bidder stage. The purpose of this stage enables discussion between the County Council and Preferred Bidder in which the final tender may be clarified, specified and optimised at the request of the County Council in accordance with the PCR 2015. The County Council may also initiate negotiations with the Preferred Bidder to confirm financial commitments or other terms contained in the tender, provided that this:
- Does not have the effect of materially modifying essential aspects of the tender, and
 - Does not risk distorting competition or causing discrimination
- 5.3 The County Council has complied with the requirements set out in 5.2 with regards the Preferred Bidder stage, leading to the recommendation to enter into contract with DevCo with the appropriate Parent Company Guarantee from the Preferred Bidder.

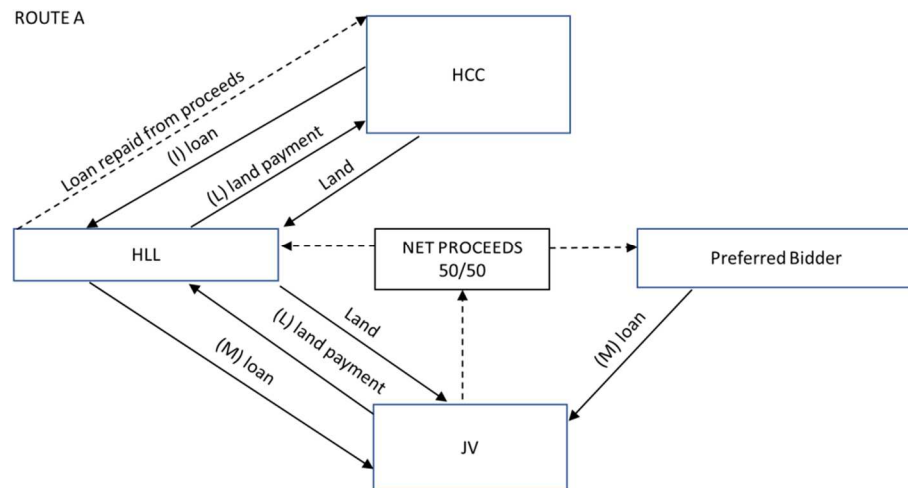
6. Key outcome from Preferred Bidder stage

- 6.1 Preferred Bidder discussion has enabled the County Council to confirm the corporate structure through which to create the Joint Venture partnership. Based on legal advice received the 50/50 Limited Liability Partnership (“LLP”) corporate structure is appropriate and is consistent with the offer from the Preferred Bidder. This position has minimised the need for any contract adjustments to the legal suite of documents included as part of the tender.
- 6.2 The 50/50 corporate structure will deliver a 50/50 split of development profit to DevCo & HLL. It comprises a joint venture LLP owned equally by HLL and DevCo, as wholly owned by the Preferred Bidder, as shown in the diagram below. Stamp duty (SDLT) is payable on the transfer of land to the JV, with 50% relief. Profits made within the JV on the development and sale of assets will be passed in equal shares to HLL and DevCo (as wholly owned subsidiary of the Preferred Bidder, where they will be subject to corporation tax. The net profit can then pass to County Council as a dividend. The corporate structure is shown below:



- 6.3 HLL and the Preferred Bidder will contribute equity with the value of 35% of the land and development costs in the JV, each providing an equal share. The remaining 65% of costs will be met from external borrowing by the JV.
- 6.4 Legal advice from Counsel has indicated that, to meet S123 best consideration requirements, best consideration reasonably obtainable for the land must be received at the point of transfer, as cash, loan or loan note. Interest will be charged on any loan or loan to HLL by the County Council so that the County Council is no worse off than if it had received the whole receipt when the land was transferred. The County Council cannot itself invest directly in the JV, as the JV is operating for commercial gain.
- 6.5 There are a number of routes to meet these requirements, all of which result in the same outcome: at the time of transfer of the land the County Council receives best consideration reasonably obtainable for the land. Offsetting this, HLL is provided with the required equity for the investment via a loan arrangement between the County Council and HLL. These loans will be unsecured, although the eventual land values and development profits are projected to exceed the loan value
- 6.6 These alternative routes are:
- a) Land transfer via HLL, funded by loan:
 - The County Council advances a loan to HLL on commercial terms (to meet State Aid requirements) for the value of the land,
 - HLL purchases the land from the County Council for best consideration reasonably obtainable in accordance with s123 requirements at the date of disposal.
 - HLL then immediately sells the land on to the JV for the land value less HLL's equity share.

- This payment from the JV is used to part repay the loan provided by the County Council, leaving an outstanding balance equal to the equity share.
- This will be repaid when the developed properties are sold and equity is repaid to HLL.



Key:

- (I) loan = the loan from HCC to HLL which must be repaid in full plus interest.
- (M) loan = a matched loan of the same value from each partner (HLL and Preferred Bidder) to introduce sufficient equity into the joint venture to enable development
- (L) payment = full “Red Book Valuation” consideration for the land, as provided by an independent RICS valuer.

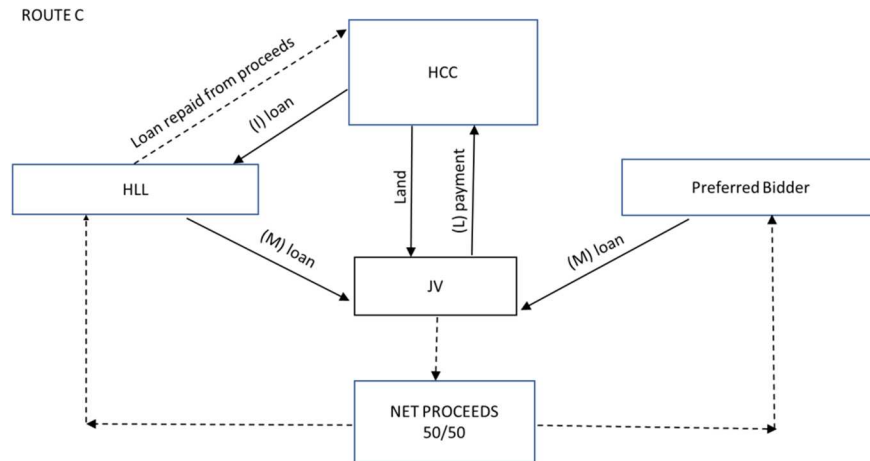
b) Land transfer via HLL, funded by loan note:

- Land transfers to HLL, who provide a loan note to the County Council for the land value, (best consideration reasonably obtainable),
- Land transfers from HLL to JV,
- JV pays value above equity to HLL, who part pay the loan note to the County Council,
- Balance of loan note will be paid when the properties are sold and equity is repaid to HLL.

c) Land transfer directly from County Council to JV:

- County Council advances to HLL a loan of the equity required for the development,

- HLL invest equity in the JV,
- The JV then purchases the land, paying the County Council best consideration reasonably obtainable in accordance with s123 requirements at the date of disposal.
- Loan will be repaid by HLL when the properties are sold and equity is repaid to HLL.



Key:

- (L) loan = the loan from HCC to HLL which must be repaid in full plus interest.
- (M) loan = a matched loan of the same value from each partner (HLL and Preferred Bidder) to introduce sufficient equity into the joint venture to enable development
- (L) payment = full “Red Book Valuation” consideration for the land, as provided by an independent RICS valuer.

6.7 These arrangements have been considered from legal, tax and accounting perspectives, informed by external specialist legal, tax and treasury management advisers. All are compliant for section 123 and have equal risk position. Cabinet is requested to delegate to the Director of Resources the final arrangements for any loan / loan note or transfer of land between the County Council and the JV, as appropriate for each site or circumstance (as per recommendation *xii*)

6.8 The joint venture LLP and land transfer mechanisms have been evaluated for sites where land is being developed to provide dwellings for sale, at a profit. For some developments, this model may not be appropriate – for example where assets are being developed for

service delivery or other non-commercial use. Alternative models include (but where applicable will be subject to further reports to Cabinet in accordance with the County Councils Constitution):

- The County Council as direct partner in a JV LLP, where development can be demonstrated to be for regeneration or other non-commercial purposes – no corporation tax would be payable
- An alternative commercial arrangement, where the County Council obtains its profit share as an overage (usually as enhanced capital receipt).
- Direct development by the County Council (for non-commercial purposes) or HLL (for commercial development)

The choice of model will be subject to specialist advice and any proposals will go through the County Council's normal approval processes.

- 6.9 The County Council reserves the right not to use the JV LLP structure, and to seek other avenues for developing or disposing of the County Council's land. The arrangements with DevCo, the Preferred Bidder and the County Council also clearly set out this right.
- 6.10 The loan arrangements for the equity investment will be classified as non-Treasury, 'other investments' under latest statutory guidance from MHCLG. These include loans made by a local authority to one of its wholly-owned companies or associates, to a joint venture, or to a third party. From 1 April 2018, authorities are required to set a self-assessed limit on the value of such investments, and to include various disclosures in their Treasury Management or Investment Strategies.
- 6.11 The financial model for the first 12 sites to be developed by the JV requires a loan to fund HLL's equity contribution. These will be capital loans, required to be treated as capital expenditure. Similar loans would be required were HLL to undertake direct development.
- 6.12 As set out in Appendix 4, Cabinet are asked to recommend to County Council that for 2018/19 an upper limit of £50m is set for such investments. This, along with necessary disclosures on credit risk, will be included in a revised Investment Strategy to be brought to County Council as required, once full guidance is available.

7. Herts Living Ltd

- 7.1 The Delegations Matrix, attached as Appendix 2 sets out at what level decisions can be made within HLL by the Managing Director and other

Directors on behalf of HLL only, and what decisions (that will be inherently more significant in nature) will need to be referred to the County Council as shareholder. The Delegations Matrix will be reviewed by the Council's shareholder representative and Board of Directors of the Company at the annual general meeting of HLL, or more frequently if desired by the shareholder representative.

- 7.2 On 10 July 2017, Cabinet delegated to Director of Resources to exercise the rights of the County Council as shareholder including attending and voting at meetings, and requesting the directors of HLL to take or refrain from taking action, as shareholder representative ("Shareholder Representative"). The Shareholder Representative is the first point of contact for the Directors on matters that require the consent of the County Council under the Delegation Matrix. Sitting above the Shareholder Representative will be a HLL Member Advisory Group, which will be comprised of elected members and also the Shareholder Representative (see below). The HLL Member Advisory Group will provide oversight and guidance in accordance with the Delegations Matrix attached as Appendix [2].
- 7.3 In line with accepted practice, HLL adopted the model articles of association on a temporary basis from incorporation of the company. The model articles of association are not suitable for a company in the long term that is wholly owned by a local authority and a revised set of articles has been prepared that reflects the fact that the company is wholly owned by the County Council. The Articles of Association were also revised to allow the incorporation of the Delegations Matrix referred to in section 7.1. The County Council retains an appropriate level of control of HLL through a provision in the Articles of Association that provides that it has the ability to instruct the directors to take, or to refrain from taking, any specified action.

8. Legal Structure

- 8.1 The terms of the Joint Venture agreement will allow HLL and the DevCo & Preferred Bidder to work together to bring forward sites for development. The legal structure permitting the joint working relationship will consist of a number of agreements with an overriding Partnership Agreement in place setting out the mechanisms upon which the Partnership will assemble the land, develop the asset and share the receipts.

- 8.2 In respect of the disposal of the land, the County Council must meet its duty under section 123 of the Local Government Act 1972, to secure best consideration reasonably obtainable and valuation advice will be sought to ensure this is the case for each specific disposal.
- 8.3 As set out in the previous reports to Cabinet, the County Council created HLL using its powers under section 1 of the Localism Act 2011, which provides the “general power of competence” (GEPOC) which permits the County Council to do any activity which an individual may do, for a commercial purpose subject to such being through a company, hence the creation of HLL. The JV partnership will be in the form of a LLP between HLL and the Preferred Bidder, which is within the County Council’s powers for HLL.
- 8.4 The County Council is empowered to advance HLL by way of a loan/loan notes by virtue of its powers of investment under s12 Local Government Act 2003 and the general power of competence under s1 of the Localism Act 2011. S12 of the Local Government Act 2003 permits the County Council to make investments (in this case by way of a loan) for the purpose of the prudential management of its financial affairs (the wider remit of the project being the increased financial returns available from entering in to the JV than would otherwise be the case). This power is supplemented by the general power of competence contained in s1 of the Localism Act 2011, which provides that a local authority has the power do the same things that an individual may do, which would include making loans.
- 8.5 Under each route, sums advanced by the County Council to HLL for the purpose of making HLL’s investment into the JV for each site (by way of direct loan or by the issue by HLL of loan notes) could be secured by way of a legal charge over the relevant site(s). if a third party lender is required to provide funding to the JV LLP, that relevant lender will likely insist on taking a charge over the land. Providing in each case there is sufficient land value to allow for it, the County Council will have security for its own lending to HLL to fund the investment into the JV. In a scenario, where the bank and the County Council have security over the same land, the bank will likely require the County Council to enter into a deed of priority that sets out on a contractual basis the ranking of security (the bank security taking priority over the County Council’s). The County Council’s security would be effective unless a situation arises where the bank enforced its own loan, the land value had dropped (or the anticipated land value had not been achieved) and there was no longer enough value in the land to repay both the bank and the County Council.

9. Financial Implications

- 9.1 Specialist tax advisors have confirmed the suitability of the proposed LLP structure outlined in section 6 for the initial projects involving development of dwellings for sale. The Council's Treasury Management advisors have provided guidance on the accounting treatment of the land transfers and how the funding fits within the Council's Treasury Management and Capital Strategies.
- 9.2 Other structures have been considered but are not suitable for the initial housing projects, for legal or commercial reasons. However they may be suitable for future projects, and so will be considered as these are developed.
- 9.3 Given the scale of the development and the complexity of the delivery mechanisms, specific tax advice will be sought for individual sites as appropriate to address site or project specific issues. Cash flows for funding and profit distribution will be mapped and the tax liabilities for each stage will be considered.

10. The EU procurement position

- 10.1 The County Council has benefited from a very competitive EU procurement process and the evaluation process established the most advantageous tender, based on a 40:60 price/quality split. It would not be lawful to award to a bidder other than the Preferred Bidder who has been selected following rigorous assessment against the predetermined procurement criteria. The alternative to the award of contract is, therefore, to abandon the procurement which would lead to substantial wasted procurement costs, and require an alternative long term strategy to be established.
- 10.2 There are no grounds to delay the decision to award to the Preferred Bidder. To do so would delay the proposed benefits to the County Council, it would have a negative impact on the County Council's reputation and the credibility of its procurement process.

11. Share Certificate and Loan

- 11.1 The County Council will be the registered holder of one thousand, seven hundred and fifty ordinary fully paid up shares of £100 each in HLL (giving HLL a share capital of £175,000).
- 11.2 On completion of its investment in HLL, the County Council will be issued with a share certificate that evidences its shareholding. In addition, the County Council will be providing a loan to HLL in the sum of £325,000, on terms that are acceptable to the Director of Resources and Chief Legal Officer and agreed with the HLL Board of Directors.
- 11.3 HLL can be financed through a mix of equity (raising funds through the issue of shares in the company), and debt (a loan). In determining the value and purchase of the shares and provision of a loan/loan note, the requirements with regards to State Aid have been taken into account, ensuring that any financing the County Council makes to HLL is done at arm's-length commercial terms and in line with market practice. The County Council has considered the balance of debt to equity (i.e. its gearing). The gearing of HLL should be representative of a similar market participant/competitor. There will be no State Aid where it can be demonstrated that the gearing is in line with what would be expected under normal market economy conditions: the so-called Market Economy Operator Principle (MEOP). The Council has considered this and determined that 65% of the financing coming by way of debt and 35% by way of an equity investment will be in accordance with MEOP, and will ensure that the loan/loan note is on terms compliant with MEOP too.

12. Legal documents

- 12.1 As part of the procurement process, bidders were required to submit a developed suite of legal documents that accurately reflected their financial model and wider submission. The summary below sets out the key documents to be signed at completion that form part of the Preferred Bidder's proposal, the signatories to these documents and some commentary on their purpose and key provisions.

Document	Signatories	Purpose and key provisions
LLP Partnership Agreement	(1) HLL (2) DevCo (3) JV LLP	<p>The partnership agreement regulates the relationship between HLL and the DevCo as a wholly owned subsidiary of the Preferred Bidder and captures the commercial arrangement in contractual form. The key provisions included are:</p> <ul style="list-style-type: none"> • The agreement of the objectives of the JV. • Identifying the potential development models that can be utilised, being joint development (to be used on most sites), direct development and land promotion. • Procurement of works and services by the JV. • The development and agreement of the JV business plan. • Financing the JV and contractually binding the Preferred Bidder via DevCo to their financial proposal. • Monitoring JV progress. • The distribution of profits and losses in the JV. • Management and control of the JV, including setting out the reserved matters requiring the consent of both HLL and Preferred Bidder. • Provisions dealing with conflicts of interests and how these situations are resolved • The process for identifying and dealing with deadlock situations. • Termination of the JV and wider exit arrangements.
Initial Sites Option Agreement	(1) County Council (2) HLL (3) JV LLP	<p>This agreement governs the process of transfer of the land from HLL (or the County Council) to the JV LLP for it to develop. Under the agreement, the JV LLP is granted an option to acquire the Initial Sites. Key provisions include:</p> <ul style="list-style-type: none"> • The option granted by the County Council/HLL to the JV LLP will come into effect at signature. • The JV LLP will then use reasonable endeavours to satisfy the site conditions that have been set out in the relevant scheme development plan, a document that will be agreed between HLL and the Preferred Bidder in relation to each Initial Site. The JV LLP will not be able to call on its option before the site conditions are satisfied. The conditions to be satisfied include obtaining planning permission, agreeing the business plan for the site, obtaining suitable funding, obtaining all necessary consents and it passing a viability test.

Document	Signatories	Purpose and key provisions
Development Management Agreement	(1) JV LLP (2) Preferred Bidder	<p>Under this agreement, the JV LLP will at completion appoint the Preferred Bidder to manage the developments and provide certain services to it. Preferred Bidder shall be contractually bound to provide these services to the JV LLP with reasonable skill and care and to take such actions as are to be expected of a properly qualified, experienced and competent property development manager. Briefly, the services to be provided are:</p> <ul style="list-style-type: none"> • Running the JV on a day-to-day basis • Pre-construction services • Construction and sales services • Any additional services relating to an alternate model in the case of a direct development or land promotion site. <p>In consideration for these the JV LLP will pay certain fees to Preferred Bidder for the services provided to it.</p>
Parent company guarantee	(1) Preferred Bidder (2) County Council	<p>As the DevCo is being used to enter into the JV LLP is a newly-incorporated vehicle, the Preferred Bidder is agreeing to guarantee the obligations of the Preferred Bidder under the partnership agreement.</p> <p>This parent company guarantee ensures that the County Council can rely on the more robust financial covenant offered by the Preferred Bidder.</p>

12.2 The documents described above contain the key provisions governing the relationship between HLL and the Preferred Bidder. Further legal documents will be entered into by HLL, which include:

- The loan note instruments that set out the terms of the loan notes issued by the JV LLP to each of HLL and Preferred Bidder;
- The forms of transfer and of lease to be used upon the call down by the JV LLP of the initial sites once the site conditions have been satisfied;
- Detailed heads of terms in relation to situations where the joint development model is not utilised and one of the direct development or land promotion models are adopted;
- Agreements that govern the development of a site that has been agreed by both parties as being a community project.

12.3 These documents are largely either mechanical in nature (e.g. the loan note instruments and the forms of transfer) or are agreements that will

be negotiated between the parties in greater detail as and when they are required.

13. Risk

- 13.1 Given the substantial financial sums of money involved and the reputational impact that property development can have, risk registers at the County Council, Herts Living Limited and the joint venture vehicle will be maintained. At present the County Council has a live and up to date risk register for the project.
- 13.2 The main risk to the County Council in entering into the joint venture arrangement is the uncertainty of income flowing back to the County Council given the volatility of the property market; this is at least partially mitigated by the beneficial location of Hertfordshire, the relative stability of the County's property market and the operational flexibility that is available under the proposed routes. It is considered that the joint venture will provide greater certainty on land value income, as well as the County Council's share of developer's profit. The governance arrangements will ensure robust financial forecasting and delivery obligations are adhered to.

14. Equalities Implications

- 14.1 When considering proposals placed before Members it is important that they are fully aware of, and have themselves rigorously considered the Equality implications of the decision that they are making.
- 14.2 Rigorous consideration will ensure that there is a proper appreciation of any potential impact of that decision on the county council's statutory obligations under the Public Sector Equality Duty. As a minimum this requires decision makers to read and carefully consider the content of any Equality Impact Assessment (EqIA) produced by officers.
- 14.3 The Equality Act 2010 requires the County Council when exercising its functions to have due regard to the need to: (a) eliminate discrimination, harassment, victimisation and other conduct prohibited under the Act; (b) advance equality of opportunity between persons who share a relevant protected characteristic and persons who do not share it and (c) foster good relations between persons who share a relevant protected characteristic and persons who do not share it. The protected characteristics under the Equality Act 2010 are age; disability; gender reassignment; marriage and civil partnership;

pregnancy and maternity; race; religion and belief, sex and sexual orientation.

- 14.4 As property developments come forward full equality implications of the decisions are taken account of through local planning policy compliance.

Background Information

- *Cabinet Agenda 10 July 2017*
<https://cmis.hertfordshire.gov.uk/hertfordshire/Calendarofcouncilmeetings/tabid/70/ctl/ViewMeetingPublic/mid/397/Meeting/516/Committee/8/SelectedTab/Documents/Default.aspx>
- *Cabinet Agenda 13 March 2017*
<https://cmis.hertfordshire.gov.uk/hertfordshire/Calendarofcouncilmeetings/tabid/70/ctl/ViewMeetingPublic/mid/397/Meeting/509/Committee/8/SelectedTab/Documents/Default.aspx>
- *Cabinet Agenda 18th December 2017*
<http://cmis.hertfordshire.gov.uk/hertfordshire/Calendarofcouncilmeetings/tabid/70/ctl/ViewMeetingPublic/mid/397/Meeting/656/Committee/8/Default.aspx>

Appendix 1

The initial sites selected for the procurement exercise are:

1. Former Day Centre and Adjacent Property, South Oxhey (0.56 ha)
2. Former Meriden School Site Harvest End, Watford (0.18 ha)
3. Ariston Centre Heathlands, St Albans (2.63 ha)
4. Land fronting Dark Lane Dark Lane, Cheshunt (1.81ha)
5. Former Elderly Persons Home, Cheshunt (0.51ha)
6. Former Wormley School Site St Laurence Drive, Wormley (0.42ha)
7. Former Elderly Persons Home, Welwyn Garden City (0.25 ha)
8. Former Lonsdale School Former Lonsdale School Retained Land, Stevenage (2.02 ha)
9. Former Lannock School Whiteway, Letchworth (2.18 ha)
10. Former Elderly Persons Home, Letchworth (0.31 ha)
11. Land at Waterbeach Bericot Way, Waterbeach, Welwyn Garden City (0.71 ha)
12. Land at Bury Green Road Land at Bury Green Way, Cheshunt (3.78 ha)

Delegations Matrix

This Delegations Matrix is to be reviewed annually at the annual general meeting of Herts Living Limited.

Herts Living Limited and its Directors shall in all cases consider whether a matter set out in the Delegation Matrix below for decision by them may require reference to the Council, notwithstanding the delegations below (e.g. due to the reputational or other potential impacts on the Council as shareholder or otherwise). Any decision required to be made by Herts Living Limited that is not specifically covered in this Delegation Matrix shall in the first instance be referred to the Shareholder Representative who shall determine at what level the decision should be made by Herts Living and if it is a decision for the Council that has not been delegated to the Shareholder, in accordance with the Councils Constitution, then the Shareholder shall ensure that matter is referred to the Council for a decision. The decision of the Shareholder Representative shall be effective until the next annual general meeting of Herts Living Limited, at which point the decision shall be considered further by the Council and added to this Delegation Matrix if deemed appropriate.

	Activity	HLL Member Advisory Group (“MAG”)	The Council as Shareholder of Herts Living Limited acting by the Director of Resources as Shareholder Representative	Herts Living Limited Board	Herts Living Limited Director(s)
	Corporate matters				
1	Amendments to this Delegation Matrix or any delegation policy adopted by Herts Living Limited from time to time	Guidance	Decision having sought guidance from MAG	Recommendation	
2	Approval and adoption of the Herts Living Limited Business Plan at each annual general meeting and material amendments as defined under the Business Plan thereto.	Guidance	Decision having sought guidance from MAG	Recommendation	
3	Material alteration, as defined under the Business Plan of the nature/scope of the Herts Living Limited business, closing down/commencing any new	Guidance	Decision having sought guidance from MAG	Recommendation	

	Activity	HLL Member Advisory Group ("MAG")	The Council as Shareholder of Herts Living Limited acting by the Director of Resources as Shareholder Representative	Herts Living Limited Board	Herts Living Limited Director(s)
	business, which is not ancillary or otherwise incidental to the Business Plan and/or Articles.				
4	Acquiring, disposing or agreeing to acquire or dispose of any tangible, physical asset of the business, any interest in any asset of the Business (including the exercise of an option).	Guidance if not ancillary to/or otherwise incidental to the Business Plan	Decision if above £1,000,000 (where ancillary or otherwise incidental to the Business Plan) Decision having sought guidance from MAG if not ancillary or otherwise incidental to the Business Plan	Decision If below £1,000,000 (one million pounds) per event (where ancillary or otherwise incidental to the Business Plan)	
5	Declaring or paying any distribution in respect of surpluses, assets or reserves of Herts Living Limited.	Guidance	Decision having sought guidance from MAG	Recommendation	
6	Forming any subsidiary.	Guidance	Decision having sought guidance from MAG	Recommendation	
7	Acquiring shares in any other company (subscription or transfer) or any other similar interest in another entity including a limited liability partnership or limited partnership, entering into joint ventures or partnerships or profit sharing.	Guidance	Decision having sought guidance from MAG where not ancillary to the Business Plan	Recommendation <u>or</u> decision where ancillary to the delivery of the Business Plan.	
8	Alteration of issued share capital (including creating new classes of shares or varying rights of existing classes), or classification thereof, allotment of share capital or securities, granting options or rights to subscribe to the issuing of share capital, of Herts Living Limited.	Guidance	Decision having sought guidance from MAG	Recommendation	

	Activity	HLL Member Advisory Group ("MAG")	The Council as Shareholder of Herts Living Limited acting by the Director of Resources as Shareholder Representative	Herts Living Limited Board	Herts Living Limited Director(s)
9	Making any petition or passing any resolution to wind up Herts Living Limited or making any application for an administration or winding up order or any order having similar effect in relation to Herts Living Limited or giving notice of intention to appoint an administrator or file a notice of appointment of an administrator.	Guidance	Decision having sought guidance from MAG	Recommendation <u>or</u> decision if not to do so would place the directors in breach of their duties under Companies Act 2006 (or common law duties) or risk Herts Living Limited wrongfully trading	
	Operational matters				
10	Recruitment and selection of individuals.	Guidance	Decision having sought guidance from MAG for: (i) the appointment of the Managing Director for Herts Living Limited; and (ii) the appointment of officers of the Council as Directors of Herts Living Limited.	Decision To appoint Herts Living Limited Directors in a non-executive capacity in accordance with the articles of association.	Decision Herts Living Limited Managing Director authorised to appoint all other Herts Living Limited roles in accordance with best practice and to act as a responsible employer, in accordance with the Business Plan.
11	The authority for procurement and engagement of (and terms of engagement) for services, goods and	Guidance if not in accordance with the	Decision if in accordance with the Business Plan and	Decision If in accordance with	Decision If in accordance with

	Activity	HLL Member Advisory Group (“MAG”)	The Council as Shareholder of Herts Living Limited acting by the Director of Resources as Shareholder Representative	Herts Living Limited Board	Herts Living Limited Director(s)
	works, as long as such is in accordance with EU procurement rules where applicable.	Business Plan	in excess of £10,000,000 (ten million pounds) (annualised) Decision having sought guidance from MAG if not in accordance with Business Plan.	the Business Plan and between £5,000,001 (five million and one pounds) and £10,000,000 (ten million pounds) (annualised)	the Business Plan and up to £5,000,000 in value. Managing Director can sign all contracts on behalf of Herts Living Limited (with the other directors where required) providing the decision to award is made in accordance with this part 11 of the delegations matrix.
12	The authority for procurement and engagement of (and terms of engagement) of contractors, as long as such is in accordance with EU procurement rules where applicable.	Guidance if not in accordance with the Business Plan	Decision if in accordance with the Business Plan and in excess of £10,000,000 (ten million pounds) (annualised) Decision having sought guidance from MAG if not in accordance with Business Plan.	Decision if between £5,000,001 (five million and one pounds) and £10,000,000 (ten million pounds) (annualised)	Managing Director can sign all contracts on behalf of Herts Living Limited (with the other directors where required) providing the decision to award is made in accordance with this part 12 of the delegations matrix.

	Activity	HLL Member Advisory Group (“MAG”)	The Council as Shareholder of Herts Living Limited acting by the Director of Resources as Shareholder Representative	Herts Living Limited Board	Herts Living Limited Director(s)
13	Any other commitment to contract expenditure, as long as such is in accordance with EU procurement rules where applicable.	Guidance if not in accordance with the Business Plan	Decision in accordance with the Business Plan and in excess of £10,000,000 (ten million pounds) (annualised) Decision having sought guidance from MAG if not in accordance with Business Plan.	Decision if between £5,000,001 (five million and one pounds) and £10,000,000 (ten million pounds) (annualised)	Decision if in accordance with the Business Plan and up to £5,000,000 in value. Managing Director can sign all contracts on behalf of Herts Living Limited (with the other directors where required) providing the decision to award is made in accordance with this part 13 of the delegations matrix.
14	Acquisition or disposal of a property interest		Decision having sought guidance from MAG (where not ancillary or otherwise incidental to the Business Plan)	Decision (where ancillary or otherwise incidental to the Business Plan)	
15	Submission of any planning application (or appeals), entering into deeds (easements, wayleave, etc.) or other such matters, including leases, licenses and easements.				Decision

	Activity	HLL Member Advisory Group (“MAG”)	The Council as Shareholder of Herts Living Limited acting by the Director of Resources as Shareholder Representative	Herts Living Limited Board	Herts Living Limited Director(s)
16	Termination of or variation to secondment arrangements (depending on to which company)			Decision	Recommendation
17	Entry into confidentiality agreements (depending on which company is giving).			Decision	Recommendation
18	Commencing any claim, proceedings or other litigation brought by or settling or defending any claim, proceedings or other litigation brought against Herts Living Limited, except in relation to debt collection, anti-social behavior orders, damage to property by tenants and other matters that may require litigation in the ordinary course of business, (where the claim, proceedings or other litigation has a potentially material impact on the reputation of the Council/Herts Living Limited or has a potential material cost implication for the Council or Herts Living Limited.		Approval required where the claim, proceedings or other litigation has, in the reasonable opinion of the Herts Living Limited Board, a potentially material impact on the reputation of the Council/Herts Living Limited or has a potential material cost implication for the Council/Herts Living Limited	Decision All claims, proceedings or other litigation not subject to column 4 (“the Council as Shareholder of Herts Living Limited”).	Recommendation
19	Termination by Herts Living Limited of any of its contracts, where this will have a material impact on the delivery of services or financial returns to the Council or by the Council.	Guidance	Decision having sought guidance from the MAG (where not ancillary or incidental to the Business Plan including, for the avoidance of doubt, the termination of any joint venture entered into by Herts Living Limited)	Recommendation	

	Activity	HLL Member Advisory Group ("MAG")	The Council as Shareholder of Herts Living Limited acting by the Director of Resources as Shareholder Representative	Herts Living Limited Board	Herts Living Limited Director(s)
20	Entering into material contracts not contemplated by the Business Plan or based on decisions taken by the Executive/Council.	Guidance	Decision having sought guidance from the MAG	Recommendation	
21	Disposing of a <u>substantial</u> part of the business and/or assets outside of the scope of Business Plan.	Guidance	Decision having sought guidance from the MAG	Recommendation	
	Finance				
22	Approval of statutory accounts.			Decision	
23	Changing accounting and reporting policies of Herts Living Limited.	Guidance	Decision having sought guidance from the MAG	Recommendation	
24	Approving the repayment of any external loans.	Guidance	Decision having sought guidance from the MAG (only when relating to early repayment)	Decision unless decision relates to early repayment	
25	Entering into (or agreeing to enter into) any borrowing or leasing arrangement in relation to working capital and giving any security in respect of any such borrowing or leasing (including creating any encumbrance over the whole or any part of the undertaking or assets of Herts Living Limited or over any capital of Herts Living Limited).	Guidance	Decision above £1,000,001 (one million and one pounds) having sought guidance from the MAG	Decision Up to £1,000,000 (one million pounds)	
26	Appointment of auditors.			Decision	

	Activity	HLL Member Advisory Group ("MAG")	The Council as Shareholder of Herts Living Limited acting by the Director of Resources as Shareholder Representative	Herts Living Limited Board	Herts Living Limited Director(s)
27	Giving a guarantee, suretyship, bond or indemnity to secure the liabilities of any person or assume the obligations of any person.	Guidance	Decision having sought guidance from the MAG if above £5,000,000 (five million pounds) (calculated on a cumulative basis)	Decision Up to £5,000,000 (five million pounds) (calculated on a cumulative basis)	
28	Write down of Herts Living Limited asset value, or writing off debts.	Guidance	Decision having sought guidance from the MAG if above £1,000,000 (one million pounds) per event	Below £500,000 (five hundred thousand pounds)	
29	Making any agreement with any revenue authorities or any other taxing authority or making a claim, disclaimer, election or consent in relation to Herts Living Limited, its/ their business, assets or undertakings.			Decision	

THE COMPANIES ACT 2006
PRIVATE COMPANY LIMITED BY SHARES
ARTICLES OF ASSOCIATION
OF
HERTS LIVING LIMITED
Company number 10947722

Adopted by special resolution on

2018

Introduction

1. INTERPRETATION

1.1. The following definitions and rules of interpretation apply in these Articles:

Act: means the Companies Act 2006.

Articles: means the company's articles of association for the time being in force.

Business Day: means any day other than a Saturday, Sunday or public holiday in England on which banks in London are open for business.

Controlled Company: means a company within the meaning of Regulation 1(4) of the Local Authorities (Companies) Order 1995.

Council: means Hertfordshire County Council of County Hall, Pegs Lane, Hertford, Hertfordshire SG13 8DE.

Eligible Director: means a director who would be entitled to vote on the matter at a meeting of directors (but excluding any director whose vote is not to be counted in respect of the particular matter).

Executive Director: means a director appointed in accordance with these Articles who is the managing director of the Company (and who is not, for the avoidance of doubt, an Officer Director).

Model Articles: means the model articles for private companies limited by guarantee contained in Schedule 2 of the Companies (Model Articles) Regulations 2008 (*SI 2008/3229*).

Officer Director: means a director who is an officer of the Council.

1.2. The Model Articles shall not apply to the Company.

1.3. Save as otherwise specifically provided in these Articles, subject to which and unless the context otherwise requires, words and expressions which have particular meanings in the Act shall have the same meanings in these Articles.

- 1.4. Headings in these Articles are used for convenience only and shall not affect the construction or interpretation of these Articles.
- 1.5. A reference in these Articles to an "article" is a reference to the relevant article of these Articles unless expressly provided otherwise.
- 1.6. Unless expressly provided otherwise, a reference to a statute or statutory provision is a reference to it as it is in force on the date when these Articles become binding on the Company.
- 1.7. A reference to a statute or statutory provision shall include all subordinate legislation made as at the date on which these Articles become binding on the Company under that statute or statutory provision.
- 1.8. Any words following the terms **including, include, in particular, for example** or any similar expression shall be construed as illustrative and shall not limit the sense of the words, description, definition, phrase or term preceding those terms.
- 1.9. Where the context permits, **other** and **otherwise** are illustrative and shall not limit the sense of the words preceding them.

Local authority company

2. DIRECTORS' GENERAL AUTHORITY

- 2.1. Subject to the Articles, (including but not limited to this article 2 and article 3), the Directors are responsible for the management of the Company's business, for which purpose they may exercise all the powers of the Company.
- 2.2. Any matters which require the consent of the Council pursuant to the delegation matrix from time to time shall not be carried out without the prior written consent of the Council and each of the directors shall use their respective rights and powers to procure, so far as they are each able, that no such matter is carried out unless the required consent has been given. In particular no amendment or variation to the delegation matrix which would reduce or limit those matters which require the consent of the Council shall be approved by the Company without the prior written consent of the Council.
- 2.3. The directors shall exercise the powers of the Company ensuring at all times that:
 - 2.3.1. for so long as the Company is a Controlled Company, the Company shall not engage in activities for party political purposes or publish, or arrange for the publication of, any material which, in whole or in part, appears to be designed to affect public support for a political party;
 - 2.3.2. for so long as the Company is a Controlled Company, the Company shall not give financial or other assistance to a person for the publication of material which the Company is prohibited by article 2.3.1 from publishing itself; and
 - 2.3.3. for as long as the Company is a Controlled Company, the Company shall have mentioned on all documents (being of any kind mentioned in section 82 of the Act) the facts that it is a company controlled by the Council, a local authority.

3. COUNCIL RESERVED POWER

- 3.1. The Council may, by special resolution, direct the directors to take, or refrain from taking, specified action.
- 3.2. No such special resolution invalidates anything which the directors have done in accordance with the powers available to them before the passing of the resolution.

Decision-making by directors

4. DIRECTORS TO MAKE DECISIONS COLLECTIVELY

- 4.1. The general rule about decision-making by directors is that any decision of the directors must be a majority decision taken in one of the following ways:
 - 4.1.1. at a meeting of the directors;
 - 4.1.2. by written resolution, copies of which have been signed by a majority of the Eligible Directors or to which a majority of the Eligible Directors have otherwise indicated agreement in writing; or
 - 4.1.3. by a majority of the Eligible Directors indicating to each other, by any means, that they share a common view on a matter.
- 4.2. A decision may not be taken in accordance with articles 4.1.1 or 4.1.3 if the Eligible Directors purporting to take the decision would not have formed a quorum at such a meeting.

5. CALLING A DIRECTORS' MEETING

- 5.1. Meetings of the directors will take place on a quarterly basis with the date of each quarterly meeting to be notified to each director on not less than 10 Business Days' notice (or such lesser notice as all the directors may agree).
- 5.2. In addition and without prejudice to article 5.1, any director may call a directors' meeting by giving not less than 5 Business Days' notice of the meeting (or such lesser notice as all the directors may agree) to the directors or by authorising the company secretary (if any) to give such notice.
- 5.3. Notice of any directors' meeting must indicate:
 - 5.3.1. its proposed time and date;
 - 5.3.2. where it is to take place;
 - 5.3.3. an agenda for the meeting setting out in reasonable detail the items to be discussed at the meeting; and
 - 5.3.4. if it is anticipated that directors participating in the meeting will not be in the same place, how it is proposed that they should communicate with each other during the meeting.
- 5.4. Notice of a directors' meeting shall be given to each director in writing (which includes by email).

6. PARTICIPATION IN DIRECTORS' MEETINGS

Any or all of the directors may participate in a meeting of the directors by means of conference telephone or conference video or similar communications equipment so that all persons participating in the meeting can hear each other and participation in the meeting in this manner shall be deemed to constitute presence in person at such meeting and subject to these Articles and the Act, a director shall be entitled to vote and be counted in the quorum accordingly.

7. QUORUM FOR DIRECTORS' MEETINGS

- 7.1. No business shall be transacted at any directors' meeting unless a quorum is present.
- 7.2. For as long as an Executive Member is appointed to the board, the quorum shall be three (3) directors consisting of two (2) Officer Directors and the Executive Director. If the Company does not for the time being have an Executive Director appointed to the board, the quorum shall be two Officer Directors.
- 7.3. For the purposes of any meeting (or part of a meeting) held pursuant to article 10.2 or 11.2 to authorise a director's conflict, if there is only one Eligible Director in office other than the conflicted director(s), the quorum for such meeting (or part of a meeting) shall be one Eligible Director.
- 7.4. If the total number of directors in office for the time being is less than the quorum required, the directors must not take any decision other than a decision:
 - 7.4.1. to appoint further directors; or
 - 7.4.2. to call a general meeting so as to enable the shareholders to appoint further directors.

8. CHAIRING OF DIRECTORS' MEETINGS

- 8.1. The directors may appoint a director to chair their meetings. For as long as an Executive Director is appointed to the board, such Executive Director shall chair the meetings of directors. If the Company does not for the time being have an Executive Director appointed to the board, the directors may appoint an Officer Director to chair their meetings.
- 8.2. The person so appointed for the time being is known as the Chair.
- 8.3. The directors may with the consent of the Council terminate the Chair's appointment at any time and appoint a replacement.
- 8.4. If the Chair is not participating in a directors' meeting within fifteen minutes of the time at which it was to start, the participating directors must appoint one of themselves to chair it.

9. CASTING VOTE

If the numbers of votes for and against a proposal at a meeting of directors are equal, the Chair or other director chairing the meeting shall have a casting vote.

10. TRANSACTIONS OR OTHER ARRANGEMENTS WITH THE COMPANY

- 10.1. For the purposes of this article 10 an interest of which a director has no knowledge and of which it is unreasonable to expect him to have knowledge shall not be treated as an interest of that director.
- 10.2. Whenever a director has an interest in a matter to be discussed at a meeting of the directors, the director concerned shall declare such interest in accordance with the Act at or before discussions begin on the matter and unless either the board resolves otherwise or his interest in a matter arises solely as a result of his employment by the Council, the director shall:
 - 10.2.1. not be considered an Eligible Director for that item;
 - 10.2.2. not be counted in the quorum for that part of the meeting; and
 - 10.2.3. not be entitled to vote on the matter.
- 10.3. For the purposes of this article, references to proposed decisions and decision-making processes include any directors' meeting or part of a directors' meeting.
- 10.4. If a question arises at a meeting of directors or of a committee of directors as to the right of a director to participate in the meeting (or part of the meeting) for voting or quorum purposes, the question may before the conclusion of the meeting, be referred to the chair whose ruling in relation to any director of than the chair is to be final and conclusive.
- 10.5. If any question as to the right to participate in the meeting (or part of the meeting should arise in respect of the chair, the question is to be decided by a decision of the directors at that meeting, for which purpose the chair is not to be counted as participating in the meeting (or that part of the meeting) for voting and quorum purposes.

11. DIRECTORS' CONFLICTS OF INTEREST

- 11.1. The directors may, in accordance with the requirements set out in this article, authorise any matter or situation proposed to them by any director which would, if not authorised, involve a director (and "**Interested Director**") breaching his duty under section 175 of the Act to avoid conflicts of interest (a "**Conflict**").
- 11.2. Any authorisation under this article 11 will be effective only if:
 - 11.2.1. the matter in question shall have been proposed by any director for consideration in the same way that any other matter may be proposed to the directors under the provisions of these Articles or in such other manner as the directors may determine;
 - 11.2.2. any requirement as to the quorum for consideration of the relevant matter is met without counting the Interested Director; and
 - 11.2.3. the matter was agreed to without the Interested Director voting or would have been agreed to if the Interested Director's vote had not been counted.
- 11.3. For the purposes of sections 175 and 180(4) of the Act and for all other purposes, it is acknowledged that a director may be or become subject to a Conflict as a result of his also

being or having been (or being party to an agreement or arrangement or understanding or circumstances under which he may become) an employee, director, trustee, member, partner, officer or representative of, or a consultant to, or a direct or indirect investor in and/or otherwise involved with or interested in, any of the Council, its subsidiaries, any of its holding companies or any subsidiary of any of its holding companies (as such terms are defined in section 1159 of the Act) or any of its shareholders.

- 11.4. No director shall be in breach of the duty to avoid conflicts of interest in section 175 of the Act as a result of, and no authorisation is required in respect of, any Conflict envisaged by article 11.3 having arisen or existing in relation to him.

12. RECORDS OF DECISIONS TO BE KEPT

Where decisions of the directors are taken by electronic means, such decisions shall be recorded by the directors in permanent form, so that they may be read with the naked eye.

13. NUMBER OF DIRECTORS

Unless otherwise determined by special resolution, the number of directors shall not be less than four (4) but shall not exceed six (6).

14. APPOINTMENT OF DIRECTORS

- 14.1. Notwithstanding any other provisions of these Articles, the Council may at any time and from time to time appoint any person (including, without limitation, an Executive Director) to be a director or remove any director from office. Every such appointment or removal shall be effected by notice in writing and signed by or on behalf of the Council. Such notice shall take effect immediately (or on such later date, if any, specified in the notice), upon deposit of the notice at the registered office of the Company marked for the attention of the directors.
- 14.2. Subject to the approval of the Council, the board of directors may appoint a person (including, without limitation, an Executive Director) who is willing to act as a director either to fill a vacancy or as an additional director including the appointment of a director for a fixed term.
- 14.3. No person may be appointed as a director in such circumstances such that he or she would have been disqualified from acting under the provisions of article 15.

15. TERMINATION OF DIRECTORS' APPOINTMENT

- 15.1. A person ceases to be a director as soon as:
- 15.1.1. that person ceased to be a director by virtue of any provision of the Act or is prohibited from being a director by law;
 - 15.1.2. a bankruptcy order is made against that person;
 - 15.1.3. a composition is made with that person's creditors generally in satisfaction of that person's debts;
 - 15.1.4. a registered medical practitioner who is treating that person gives a written opinion to the company stating that that person has become physically or

mentally incapable of acting as a director and may remain so for more than three months;

- 15.1.5. by reason of that person's mental health, a court makes an order which wholly or partly prevents that person from personally exercising any powers or rights which that person would otherwise have;
- 15.1.6. a director admits guilt to or is convicted by a court of competent jurisdiction of an offence involving dishonesty or for an offence that results in a custodial prison sentence;
- 15.1.7. notification is received by the company from the director that the director is resigning from office, and such resignation has taken effect in accordance with its terms;
- 15.1.8. in the case of an Executive Director, that person ceases to be engaged by the Company; or
- 15.1.9. in the case of an Officer Director, that person ceases to be an officer of the Council.

16. DIRECTORS' EXPENSES

- 16.1. The Company may pay reasonable expenses which the directors properly and reasonably incur in connection with their attendance at:
 - 16.1.1. meetings of directors or committees of directors; or
 - 16.1.2. general meetings.
- 16.2. Directors' expenses shall be paid in accordance with any rules or procedures authorised by the Council.
- 16.3. For so long as the Company is a Controlled Company, the Company shall not pay a director who is an Officer Director expenses in respect of the carrying out of any duty on behalf of the Company in excess of the greatest amount which would for the time being be payable by the Council if the relevant duty were an approved duty for the purposes of section 174 of the Local Government Act 1972.

17. SECRETARY

The directors may appoint any person who is willing to act as the secretary for such term, at such remuneration and upon such conditions as they may think fit and from time to time remove such person and, if the directors so decide, appoint a replacement, in each case by a decision of the directors.

Shares and distributions

18. ALL SHARES TO BE FULLY PAID UP

- 18.1. No share is to be issued for less than the aggregate of its nominal value and any premium to be paid to the Company in consideration for its issue.

19. POWER TO ISSUE DIFFERENT CLASSES OF SHARE

- 19.1. Subject to the Articles, but without prejudice to the rights attached to any existing share, the Company may issue shares with such rights or restrictions as may be determined by ordinary resolution.
- 19.2. The Company may issue shares which are to be redeemed, or are liable to be redeemed at the option of the Company and the directors may determine the terms, conditions and manner of redemption of any such shares.

20. COMPANY NOT BOUND BY LESS THAN ABSOLUTE INTERESTS

Except as required by law, no person is to be recognised by the Company as holding any share upon any trust, and except as otherwise required by law or the Articles, the Company is not in any way to be bound by or recognise any interest in a share other than the shareholder's absolute ownership of it and all the rights attaching to it.

21. SHARE CERTIFICATES

- 21.1. The Company must issue each shareholder, free of charge, with one or more certificates in respect of the shares which that shareholder holds.
- 21.2. Every certificate must specify:
 - 21.2.1. in respect of how many shares, of what class, it is issued;
 - 21.2.2. the nominal value of those shares;
 - 21.2.3. that the shares are fully paid; and
 - 21.2.4. any distinguishing numbers assigned to them.
- 21.3. No certificate may be issued in respect of shares of more than one class.
- 21.4. If more than one person holds a share, only one certificate may be issued in respect of it.
- 21.5. Certificates must:
 - 21.5.1. have affixed to them the Company's common seal, or
 - 21.5.2. be otherwise executed in accordance with the Act

22. REPLACEMENT SHARE CERTIFICATE

- 22.1. If a certificate issued in respect of a shareholder's shares is:
 - 22.1.1. damaged or defaced; or
 - 22.1.2. said to be lost, stolen or destroyed, that shareholder is entitled to be issued with a replacement certificate in respect of the same shares.
- 22.2. A shareholder exercising the right to be issued with such a replacement certificate:
 - 22.2.1. may at the same time exercise the right to be issued with a single certificate or separate certificates;
 - 22.2.2. must return the certificate which is to be replaced to the company if it is damaged or defaced; and

- 22.2.3. must comply with such conditions as to evidence, indemnity and the payment of a reasonable fee as the director decide.

23. SHARE TRANSFERS

- 23.1. Shares may be transferred by means of an instrument of transfer in any usual form or any other form approved by the directors which is executed by or on behalf of the transferor.
- 23.2. No fee may be charged for registering any instrument of transfer or other document relating to or affecting the title to any share.
- 23.3. The Company may retain any instrument of transfer which is registered.
- 23.4. The transferor remains the holder of share until the transferee's name is entered in the register of members as holder of it.
- 23.5. The directors may refuse to register the transfer of a share, and if they do so, the instrument of transfer must be returned to the transferee with the notice of refusal unless they suspect that the proposed transfer may be fraudulent.

24. TRANSMISSION OF SHARES

- 24.1. If title to a share passes to a transmittee, the Company may only recognise the transmittee as having any title to that share.
- 24.2. A transmittee who produces such evidence of entitlement to shares as the directors may properly require:
 - 24.2.1. may, subject to the Articles, choose either to become the holder of those shares or to have them transferred to another person; and
 - 24.2.2. subject to the Articles, and pending any transfer of the shares to another person, has the same rights as the holder had
- 24.3. But transmittees do not have the right to attend or vote at a general meeting, or agree to a proposed written resolution, in respect of shares to which they are entitled, by reason of the holder's death or bankruptcy or otherwise, unless they become the holders of those shares.

25. EXERCISE OF TRANSMITTEES' RIGHTS

- 25.1. Transmittees who wish to become the holders of shares to which they have become entitled must notify the Company in writing of that wish.
- 25.2. If the transmittee wishes to have a share transferred to another person, the transmittee must execute an instrument of transfer in respect of it and obtain approval from the directors.
- 25.3. Any transfer made or executed under this Article is to be treated as if it were made or executed by the person from whom the transmittee has derived rights in respect of the share, and as if the event which gave rise to the transmission had not occurred.

26. TRANSMITTEES BOUND BY PRIOR NOTICES

- 26.1. If a notice is given to a shareholder in respect of shares and a transmittee is entitled to those shares, the transmittee is bound by the notice if it was given to the shareholder before the transmittee's name has been entered in the register of members.

Dividends and other distributions

27. PROCEDURE FOR DECLARING DIVIDENDS

- 27.1. The Company may by ordinary resolution declare dividends, and the directors may decide to pay interim dividends.
- 27.2. A dividend must not be declared unless the directors have made a recommendation as to its amount. Such a dividend must not exceed the amount recommended by the directors.
- 27.3. No dividend may be declared or paid unless it is in accordance with shareholders' respective rights.
- 27.4. Unless the ordinary resolution to declare or directors' decision to pay a dividend, or the terms on which shares are issued, specify otherwise, it must be paid by reference to each shareholder's holding of shares on the date of the ordinary resolution or decision to declare or pay it.
- 27.5. If the Company's share capital is divided into different classes, no interim dividend may be paid on shares carrying deferred or non-preferred rights if, at the time of payment, any preferential dividend is in arrears.
- 27.6. The directors may pay at intervals any dividend payable at a fixed rate if it appears to them that the profits available for distribution justify the payment.
- 27.7. If the directors act in good faith, they do not incur any liability to the holders of shares conferring preferred rights for any loss they may suffer by the lawful payment of an interim dividend on shares with deferred or non-preferred rights.

28. PAYMENT OF DIVIDENDS AND OTHER DISTRIBUTIONS

- 28.1. Where a dividend or other sum which is a distribution is payable in respect of a share, it must be paid by one or more of the following means:
- 28.1.1. transfer to a bank or building society account specified by the recipient either in writing or as the directors may otherwise decide;
- 28.1.2. sending a cheque made payable to the recipient by post at its registered address (if the recipient is a holder of the share), or (in any other case) to an address specified by the recipient either in writing or as the directors may otherwise decide;
- 28.1.3. sending a cheque made payable to such person by post to such person at such address as the recipient has specified either in writing or as the directors may otherwise decide; or
- 28.1.4. any other means of payment as the directors agree with the recipient either in writing or by such other means as the directors decide.

29. NO INTEREST ON DISTRIBUTIONS

- 29.1. The Company may not pay interest on any dividend or other sum available in respect of a share unless otherwise provided by:
- 29.1.1. the terms on which the share was issued; or
 - 29.1.2. with the permission of the directors

30. UNCLAIMED DISTRIBUTIONS

- 30.1. All dividends or other sums which are:-
- 30.1.1. payable in respect of shares; and
 - 30.1.2. unclaimed after having been declared or become payable,
- may be invested or otherwise made use of by the directors for the benefit of the Company until claimed.
- 30.2. The payment of any such dividend or other sum into a separate account does not make the Company a trustee in respect of it.
- 30.3. If:
- 30.3.1. twelve years have passed from the date on which a dividend or other sum became due for payment; and
 - 30.3.2. the recipient has not claimed it,
- the recipient is no longer entitled to that dividend or other sum and it ceases to remain owing by the Company.

31. NON-CASH DISTRIBUTIONS

- 31.1. Subject to the terms of issue of the share in question, the Company may, by ordinary resolution on the recommendation of the directors, decide to pay all or part of a dividend or other distribution payable in respect of a share by transferring non-cash assets of equivalent value (including, without limitation, shares or other securities in any company).
- 31.2. For the purposes of paying a non-cash distribution, the directors may propose that the directors approve the:
- 31.2.1. fixing the value of any assets;
 - 31.2.2. paying cash to any recipient on the basis of that value in order to adjust the rights of the recipient; and
 - 31.2.3. vesting any assets in trustees.

32. WAIVER OF DISTRIBUTIONS

- 32.1. A recipient may waive its entitlement to a dividend or other distribution payable in respect of a share by giving the Company notice in writing to that effect, but if:
- 32.1.1. the share has more than one holder; or

- 32.1.2. more than one person is entitled to the share, whether by reason of the death or bankruptcy of one or more joint holders, or otherwise, the notice is not effective unless it is expressed to be given, and signed, by all the holders or persons otherwise entitled to the share.

Capitalisation of Profits

33. AUTHORITY TO CAPITALISE AND APPROPRIATION OF CAPITALISED SUMS

- 33.1. Subject to the Articles and obtaining the prior written consent of the Council, the directors may, if they are so authorised by an ordinary resolution:
 - 33.1.1. decide to capitalise any profits of the Company (whether or not they are available for distribution) which are not required for paying a preferential dividend, or any sum standing to the credit of the Company's share premium account or capital redemption reserve; and
 - 33.1.2. appropriate any sum which they so decide to capitalise (a "Capitalised Sum") to the person who would have been entitled to it if it were distributed by way of dividend (the "Persons Entitled") and in the same proportions.
- 33.2. Capitalised Sums must be applied:
 - 33.2.1. on behalf of the persons entitled; and
 - 33.2.2. in the same proportions as a dividend would have been distributed to them.
- 33.3. Any Capitalised Sum may be applied in paying up new shares of a nominal amount equal to the Capitalised Sum which are then allotted credited as fully paid to the persons entitled or as they may direct.
- 33.4. A Capitalised Sum which was appropriated from profits available for distribution may be applied in paying up new debentures of the Company which are then allotted credit as fully paid to the persons entitled or as they may direct.
- 33.5. The directors may:
 - 33.5.1. apply Capitalised Sums in accordance with articles 31.3 partly in one way and partly in another;
 - 33.5.2. make such arrangements as they think fit to deal with shares or debentures becoming distributable in fractions under this Article (including the issuing of fractional certificates or the making of cash payments); and
 - 33.5.3. authorise any person to enter into an agreement with the Company on behalf of all the persons entitled which is binding on them in respect of the allotment of share and debentures to them under this Article.

Decision-making by shareholders

34. SINGLE SHAREHOLDER COMPANY

- 34.1. If at any time and for so long as the Company has a single shareholder all provisions of these Articles shall (in the absence of any expressed provision to the contrary) apply with such modifications as may be necessary in relation to a company with a single shareholder.

35. GENERAL MEETINGS

- 35.1. Notwithstanding the provisions of the Act, the Company shall hold an annual general meeting (an **AGM**) in addition to any other general meetings that may be called.
- 35.2. An AGM shall be called by at least twenty-one clear days' notice or such shorter notice period on the agreement of all shareholders entitled to attend and vote.
- 35.3. A notice called an AGM shall specify the time and place of the meeting and the general nature of the business to be transacted.

36. ATTENDANCE AND SPEAKING AT GENERAL MEETINGS

- 36.1. A person is able to exercise the right to speak at a general meeting when that person is in a position communicate to all those attending the meeting, during the meeting, any information or opinions which that person has on the business of the meeting.
- 36.2. A person is able to exercise the right to vote at a general meeting when:
- 36.2.1. that person is able to vote, during the meeting, on resolutions put to the vote at the meeting; and
 - 36.2.2. that person's vote can be taken into account in determining whether or not such resolutions are passed at the same time as the votes of all the other persons attending the meeting.
- 36.3. The directors may make whatever arrangements they consider appropriate to enable those attending a general meeting to exercise their rights to speak or vote at it.
- 36.4. In determining attendance at a general meeting, it is immaterial whether any two or more members attending it are in the same place as each other.
- 36.5. Two or more persons who are not in the same place as each attend a general meeting if their circumstances are such that if they have (or were to have) rights to speak and vote at that meeting, they are (or would be) able to exercise them.

37. QUORUM FOR GENERAL MEETINGS

- 37.1. One person entitled to vote upon the business to be transferred, each being a member or a proxy for a member, shall be a quorum.
- 37.2. If and for so long as the Company has only one shareholder, then the sole shareholder or a duly authorised representative of the shareholder shall be a quorum.
- 37.3. The directors shall resolve to appoint a chairman of the meeting (the "Chair").

38. ATTENDANCE AND SPEAKING BY DIRECTORS AND NON-SHAREHOLDERS

- 38.1. Directors may attend and speak at general meetings, whether or not they are shareholders.

- 38.2. The Chair of the meeting may permit other persons who are not:
- 38.2.1. shareholders of the company; or
 - 38.2.2. otherwise entitled to exercise the rights of shareholders in relation to general meetings,
- to attend and speak at a general meeting, at his or her discretion.

39. ADJOURNMENT

- 39.1. If the persons attending a general meeting within half an hour of the time at which the meeting was due to start do not constitute a quorum, or if during a meeting a quorum ceases to be present, the Chair must adjourn it.
- 39.2. The Chair may adjourn a general meeting at which a quorum is present if:
- 39.2.1. the meeting consents to an adjournment; or
 - 39.2.2. it appears to the Chair that an adjournment is necessary to protect the safety of any person attending the meeting or ensure that the business of the meeting is conducted in an orderly manner.
- 39.3. The Chair must adjourn a general meeting if directed to do so by the meeting.
- 39.4. When adjourning a general meeting, the Chair must:-
- 39.4.1. either specify the time and place to which it is adjourned or state that it is to continue at a time and place to be fixed by the directors; and
 - 39.4.2. have regard to any directions as to the time and place of any adjournment which have been given by the meeting.
- 39.5. If the continuation of an adjourned meeting is to take place more than fourteen (14) days after it was adjourned, the company must give at least seven (7) clear days' notice of it (that is, excluding the day of the adjourned meeting and the day on which the notice is given):-
- 39.5.1. to the same persons to whom notice of the company's general meetings is required to be given; and
 - 39.5.2. containing the same information which such notice is required to contain.
- 39.6. No business may be transacted at an adjourned general meeting which could not properly have been transacted at the meeting if the adjournment had not taken place.

40. VOTING

On a vote on a resolution on a show of hands, every shareholder who is present in person or (being a corporation) is present by a duly authorised representative shall have one vote only.

41. ERRORS AND DISPUTES

- 41.1. No objection may be raised to the qualification of any person voting at a general meeting except at the meeting or adjourned meeting at which the vote objected to, is tendered, and every vote not disallowed at the meeting is valid.

41.2. Any such objection must be referred to the Chair whose decision is final.

42. POLL VOTES

42.1. A poll on a resolution may be determined:-

42.1.1. In advance of the general meeting where it is to be put to the vote; or

42.1.2. at a general meeting, either before a show of hands on that resolution or immediately after the result of a show of hands on that resolution is declared.

42.2. A poll may be demanded by:

42.2.1. the Chair;

42.2.2. the directors;

42.2.3. two or more persons having the right to vote on the resolution; or

42.2.4. a person or persons representing not less than one tenth of the total voting rights of all the shareholders having the right to vote on the resolution.

42.3. A demand for a poll may be withdrawn if:

42.3.1. the poll has not yet been taken; and

42.3.2. the Chair consents to the withdrawal.

42.4. Polls must be taken immediately and in such manner as the Chair directs.

Administrative arrangements

43. MEANS OF COMMUNICATION TO BE USED

43.1. Subject to the articles, any notice, document or other information shall be deemed served on, or delivered to, the intended recipient:

43.1.1. if delivered by hand, on signature of a delivery receipt or at the time the notice, document or other information is left at the address; or

43.1.2. if sent by pre-paid United Kingdom first class post, recorded delivery or special delivery to an address in the United Kingdom, at 9.00 am on the second Business Day after posting; or

43.1.3. if sent by reputable international overnight courier to an address outside the country from which it is sent, on signature of a delivery receipt or at the time the notice, document or other information is left at the address; or

43.1.4. if sent or supplied by e-mail, one hour after the notice, document or information was sent or supplied; or

43.1.5. if sent or supplied by means of a website, when the material is first made available on the website or (if later) when the recipient receives (or is deemed to have received) notice of the fact that the material is available on the website; or

43.1.6. if deemed receipt under the previous paragraphs of this article 43.1 would occur outside business hours (meaning 9.00 am to 5.30 pm Monday to Friday on a day

that is not a public holiday in the place of deemed receipt), at 9.00 am on the day when business next starts in the place of deemed receipt. For the purposes of this article, all references to time are to local time in the place of deemed receipt.

- 43.2. To prove service, it is sufficient to prove that:
- 43.2.1. if delivered by hand or by reputable international overnight courier, the notice was delivered to the correct address; or
 - 43.2.2. if sent by fax, a transmission report was received confirming that the notice was successfully transmitted to the correct fax number; or
 - 43.2.3. if sent by post the envelope containing the notice was properly addressed, paid for and posted; or
 - 43.2.4. if sent by e-mail, the notice was properly addressed and sent to the e-mail address of the recipient.

44. INDEMNITY

- 44.1. Subject to article 44.2, but without prejudice to any indemnity to which a relevant officer is otherwise entitled:
- 44.1.1. each relevant officer shall be indemnified out of the company's assets against all costs, charges, losses, expenses and liabilities incurred by him as a relevant officer:
 - i. in the actual or purported execution and/or discharge of his duties, or in relation to them; and
 - ii. in relation to the company's (or any associated company's) activities as trustee of an occupational pension scheme (as defined in section 235(6) of the Act),

including (in each case) any liability incurred by him in defending any civil or criminal proceedings, in which judgment is given in his favour or in which he is acquitted or the proceedings are otherwise disposed of without any finding or admission of any material breach of duty on his part or in connection with any application in which the court grants him, in his capacity as a relevant officer, relief from liability for negligence, default, breach of duty or breach of trust in relation to the company's (or any associated company's) affairs; and
 - 44.1.2. the company may provide any relevant officer with funds to meet expenditure incurred or to be incurred by him in connection with any proceedings or application referred to in article 44.1.1 and otherwise may take any action to enable any such relevant officer to avoid incurring such expenditure.
- 44.2. This article does not authorise any indemnity which would be prohibited or rendered void by any provision of the Act or by any other provision of law.
- 44.3. In this article:

- 44.3.1. companies are associated if one is a subsidiary of the other or both are subsidiaries of the same body corporate; and
- 44.3.2. a "relevant officer" means any director or other officer or former director or other officer of the company or an associated company (including any company which is a trustee of an occupational pension scheme (as defined by section 235(6) of the Act), but excluding in each case any person engaged by the company (or associated company) as auditor (whether or not he is also a director or other officer), to the extent he acts in his capacity as auditor).

45. INSURANCE

- 45.1. The directors may decide to purchase and maintain insurance, at the expense of the company, for the benefit of any relevant officer in respect of any relevant loss.
- 45.2. In this article:
 - 45.2.1. a "relevant officer" means any director or other officer or former director or other officer of the company or an associated company (including any company which is a trustee of an occupational pension scheme (as defined by section 235(6) of the Act), but excluding in each case any person engaged by the company (or associated company) as auditor (whether or not he is also a director or other officer), to the extent he acts in his capacity as auditor);
 - 45.2.2. a "relevant loss" means any loss or liability which has been or may be incurred by a relevant officer in connection with that relevant officer's duties or powers in relation to the company, any associated company or any pension fund or employees' share scheme of the company or associated company; and
 - 45.2.3. companies are associated if one is a subsidiary of the other or both are subsidiaries of the same body corporate.

Appendix 4 – Proposed Report to County Council - Addition to Capital Strategy 2018/19

Background

Local Authorities are required to comply with revised Statutory Guidance from MHCLG on local government investments from 1 April 2018. Authorities are also required to prepare Treasury Management and Investment Strategies for approval by Full Council, covering both Treasury and non-Treasury investments. Detailed guidance on the preparation of these strategies (being prepared by CiPFA) is not yet available, and MHCLG recognise that it may not have been practical to include them in authorities' Investment and Treasury Management Strategies approved for 2018/19.

Where Local Authorities currently prepare a Capital Strategy in line with the Prudential Code, and a Treasury Management Strategy in line with the Treasury Management Code, the disclosures required by the new Investment Guidance can be incorporated into these documents as opposed to a separate Investment Strategy.

Revised Strategies will be brought to Council for approval as required, once full guidance is available. There is a new requirement that local authorities include disclosures on non-Treasury investments, including loans made by a local authority to one of its wholly-owned companies or associates, to a joint venture, or to a third party. This report details the proposed limit and disclosure relating to non-treasury investments, including loan arrangements arising from the property Joint Venture.

Proposed Addition to Investment Strategy

The proposed Joint Venture (JV) model for Herts Living Ltd requires equity in the form of land value to be contributed to the JV. Legal advice on S123 Best Consideration requires this land value to be recognised as a loan or loan note at the point of land transfer. The equity invested by HLL into the JV will be funded by a loan between the Council and HLL, repayable when the land is developed and sold. The purpose of the loan and subsequent investment is to generate enhanced capital receipts from surplus land, whilst also working in partnership to deliver housing within Hertfordshire.

The loans will be capital loans, required to be treated as capital expenditure. Depending on the route for land transfer, there may be a need to provide a loan for the whole land value, although the loan amount above equity would be immediately offset by a repayment from the land consideration.

Some further loans may be made to HLL, to cover operational costs – as these will be service loans financing revenue costs these will not be capital expenditure. Similar loans may be made to other subsidiaries or entities.

As these arrangements will fall within the definition of non-Treasury investment, the revised Investment Strategy will set a self –assessed limit for such loans. To cover all potential loan requirements, an upper limit of **£50m**

for 2018/19 is proposed. This is deemed proportionate: although it is 6% of net revenue budget, some of the initial capital receipts could be held to cover any non-repayment of loans.

An allowed “expected credit loss” model for loans and receivables, as set out in International Financial Reporting Standard (IFRS) 9 *Financial Instruments* as adopted by proper practices, will be used to measure the credit risk of the Council’s loan portfolio.

Credit risk will be managed by the Council’s oversight of management information from the JV and HLL, which will signal any emerging issues and allow mitigating action to be taken.

HERTFORDSHIRE COUNTY COUNCIL

**CABINET
MONDAY, 19 MARCH 2018 AT 2.00PM**

<u>Agenda Item</u> <u>No.</u> 10

**TO CONSIDER THE ACQUISITION OF LAND TO THE SOUTH OF BYGRAVE ROAD,
BALDOCK**

Report of the Director of Resources

Author: Mike Evans, Head of Estates and Asset Management
Tel: 01992 555 634

Executive Member: David Williams, Leader of the Council (as responsible for the
Resources, Property and the Economy portfolio)

Local Member: Steve Jarvis, Royston West and Rural

1. Purpose of Report

1.1 To seek Cabinet agreement for the acquisition of the land to the South of Bygrave Road, Baldock.

2. Summary

2.1 The County Council owns a large area of land to the North and East of Baldock which is held for the purposes of the Rural Estate and currently the subject of several agricultural tenancies. This land has been subject of a Local Plan allocation for a large urban extension as a result of the Call for Sites from North Herts District Council (NHDC) within their Local Plan (which is currently undergoing Examination in Public).

2.2 NHDC will require a level of investment in local infrastructure; this will include works to improve access to the railway station and the town centre. Acquisition of this parcel of land will aid in the delivery of a choice of economically viable access routes adjacent to the railway line.

3. Recommendation(s)

3.1 The Resources, Property and the Economy Cabinet Panel will consider a report on this item of business at its meeting on 15 March 2018. The Panel will be invited to recommend that Cabinet:

- i) authorises acquisition of the freehold interest in the Land to the south of Bygrave Road, Baldock, as is shown on the attached Title Plan HD349670 at Appendix A;

- ii) delegates to the Director of Resources authority to agree the terms of the acquisition, in consultation with the Leader of the Council (as responsible for the Resources, Property and the Economy portfolio); and
- iii) authorises capital funding for the acquisition and subsequent overage from the Invest to Transform Capital Spend to Achieve reserve.

3.2 The Panel's recommendation/s to Cabinet will be reported orally at the Cabinet meeting and circulated to Members in the Order of Business sheet.

4. Background

- 4.1 The County Council has been requested to advance land at Baldock for development to assist North Hertfordshire District Council (NHDC) in meeting its housing supply and other growth requirements within the new Local Plan period. The County Council owns a large area of agricultural land to the east and north of Baldock (currently let as farms and managed by Hertfordshire's County Council's Rural Estate team such land subsequently referred to as the Baldock Rural Estate) which can be made available to meet proportion of the requirement. Initial planning indicates a likelihood of the ability to provide lands to accommodate some 3,300 dwellings with associated infrastructure and local facilities, together with a substantial area of employment land.
- 4.2 The initial infrastructure design work at the Baldock Rural Estate site indicates the need for rail crossings at strategic points and the need for pedestrian/cycle access to Baldock Station from the Baldock Rural Estate Northern site.
- 4.3 WYG, a firm of town planning and engineering consultants was appointed by the County Council in 2016 to produce a masterplan for the whole of the Baldock lands and undertake discussions with NHDC and other interested parties have informed the required development infrastructure. They advise that there is a need for a road crossing on the railway to provide access to the development areas together with potentially up to 3 crossings for pedestrians/cycles. The road crossing and footways can be serviced from County Council owned land, and there may be better options facilitated by acquisition of this land.
- 4.4 Acquisition of this land would provide an option for pedestrian access to be gained to Baldock Station along the northern side of the railway line as well as removing any design constraints with regard to the third crossing. This will allow designers to produce a more cost effective solution to meet the anticipated planning requirements.
- 4.5 Commercial terms have been provisionally agreed, subject to Cabinet agreeing in principle the land is acquired.
- 4.6 The proposed purchase of the land presents the County Council with an opportunity to ensure flexibility in the provision of infrastructure works on proposed Urban Extension development.

5. Town Planning

- 5.1 An application for Outline Planning Application for the Urban Extension site has been submitted. The application will be fully considered upon adoption of the new Local Plan, which will confirm the removal of the land from the Green Belt.
- 5.2 At this time, the land to be acquired is not included within the application. Once the purchase has been completed, consideration will be given to the most appropriate way to secure permission for its development.

6. Financial Implications

- 6.1. A valuation of the land will confirm the terms are appropriate for a purchase by a local authority. Such transactions are governed by the compensation principles that would apply if the land were being acquired by compulsory purchase processes. The general principle being that acquisition should be at market value.
- 6.2 The costs of the acquisition are addressed in the accompanying Part II report and will be met from the Invest to Transform 'Spend to Achieve' capital budget.

7. Equality Act Implications

- 7.1 When considering proposals placed before Members it is important that they are fully aware of, and have themselves rigorously considered the Equality implications of the decision that they are making.
- 7.2 Rigorous consideration will ensure that proper appreciation of any potential impact of that decision on the County Council's statutory obligations under the Public Sector Equality Duty. As a minimum this requires decision makers to read and carefully consider the content of any Equalities Impact Assessment (EqIA) produced by officers.
- 7.3 The Equality Act 2010 requires the County Council when exercising its functions to have due regard to the need to (a) eliminate discrimination, harassment, victimisation and other conduct prohibited under the Act; (b) advance equality of opportunity between persons who share a relevant protected characteristic and persons who do not share it and (c) foster good relations between persons who share a relevant protected characteristic and persons who do not share it. The protected characteristics under the Equality Act 2010 are age; disability; gender reassignment; marriage and civil partnership; pregnancy and maternity; race; religion and belief, sex and sexual orientation.
- 7.4 An EqIA has not been completed at this stage of the process. This will remain under review although there are not any direct equality implications arising from this report.

Background Information

None.

© Crown copyright and database rights
 2018 Ordnance Survey 100019606
 You are not permitted to copy, sub-licence,
 distribute or sell any of this data to third
 parties in any form



PROJECT
 Land to the South
 of Bygrave Road
 Baldock

DRAWING TITLE
 Site Location
 Plan

DRAWN	Jo-Ann Burke
CHECKED	
DATE	08/03/2018
SCALE	1:1250@A4
PLANNING	EM 14928
REVISION	

